

**Appendix E:
Phase I Environmental Site Evaluation**

THIS PAGE INTENTIONALLY LEFT BLANK



GEOTECHNICAL ENGINEERING • ENVIRONMENTAL ENGINEERING
CONSTRUCTION TESTING & INSPECTION

October 13, 2023

Project No. 034-23069

Ms. Susie Burkart-Smith
Quick Quack Car Wash
6020 West Oaks Boulevard, Suite 300
Rocklin, California 95765
susieb@dontdrivedirty.com

RE: Phase I Environmental Site Assessment
Proposed Car Wash Property
24-155 Pittsburg – Loveridge & North Park
1800 North Park Boulevard
A Portion of APN 088-151-047
Pittsburg, California 94565

Dear Ms. Burkart-Smith:

Krazan & Associates, Inc., (Krazan) completed a Phase I Environmental Site Assessment at the referenced site summarized in a report dated October 5, 2023. Please note that the earliest date of source review was on September 22, 2023. This report is considered viable within 180 days of that date. We appreciate the opportunity to serve your environmental due diligence needs.

During the course of this assessment, Krazan identified no evidence of recognized environmental conditions (RECs), controlled RECs (CRECs) or historical RECs (HRECs) in connection with the subject site as defined by ASTM E 1527-21. However, the following potential areas of concern (PAOCs) were identified in connection with the subject site:

PAOCs

- At the time of Krazan's October 2, 2023 site reconnaissance, apparent end-dump soil/debris piles, soil piles/mounded soil, and large pieces of concrete debris were present in the western portion of the subject site adjacent to a paved access road. The end-dump soil/debris piles contained rock and pieces of asphalt and concrete debris suggesting a construction/demolition site origin. The apparent end-dump soil/debris piles occupied an area of approximately 150 square feet with piles approximately three feet high in places, and the soil piles and mounded soil occupied an area of approximately 100 square feet with piles 2.5 feet high in places. No odors, surface staining, soil discoloration, or other obvious evidence of the presence of hazardous materials were noted in association with the soil/debris piles and soil piles/mounds; however, only the surfaces of the piles/mounds were observable. Mr. Doug Messner, representative of the owner of the subject site familiar with the subject site for the past 29 years, indicated via responses to an environmental questionnaire that he has no knowledge of the presence of imported soil on the subject site.

Review of historical aerial photographs indicates that the two large pieces of concrete debris and at least one end-dump pile were present in the southwestern portion of the subject site and an end-dump pile was present on/near the northeastern corner of the subject site in February 2020. Aerial photographs of the subject site taken between August 2020 and July 2023 generally indicate a progression in which a larger area of the western portion of the subject site appears to be covered

with end-dump soil piles over time indicating a series of discrete dumping events, a deduction consistent with signage observed in the central portion of the subject site which warns of prosecution for dumping suggesting that unauthorized dumping may occurred previously. Based on the referenced signage, the immediate proximity of a paved roadway, and the apparent chronological progression of an increasing number of soil piles in the western portion of the subject site, the end-dump soil/debris piles and soil piles/mounds appear to contain imported soil. Given Mr. Messner's questionnaire response indicating that he has no knowledge of the presence of imported soil on the subject site, the piles/mounds located in the western portion of the subject site appear to contain soil/debris of unknown origin. Consequently, the composition of the soil contained within the piles/mounds located on the subject site relative to potential contaminants is unknown. Krazan's experience indicates that imported soil can be contaminated with agricultural chemicals or other hazardous materials, dependent upon the specific location from which the soil is derived, and that the risk of contamination is increased for the unauthorized disposal of soils. Therefore, the composition of the soil contained within the on-site soil piles/mounds soil related to potential contaminants is unknown relative to future use in development of the property or for disposal purposes.

Krazan recommends that soil samples be collected from the on-site soil piles/mounded soil and analyzed to assess the presence or absence of constituent of potential concern (COPCs) to determine whether or not the soil piles/mounds can be spread on site at the time of development or for disposal purposes, if found to be warranted.

If you have any questions regarding the information presented in this report, please call me at (559) 348-2200.

Respectfully submitted,
KRAZAN & ASSOCIATES, INC.



Mark D. Edwards, PG
Senior Project Manager

MDE/mlt



PHASE I ENVIRONMENTAL SITE ASSESSMENT

**PROPOSED CAR WASH PROPERTY
24-155 PITTSBURG – LOVERIDGE &
NORTH PARK
1800 NORTH PARK BOULEVARD
A PORTION OF APN 088-151-047
PITTSBURG, CALIFORNIA 94565**

Project No. 034-23069
October 13, 2023

Prepared for:
Ms. Susie Burkart-Smith
Quick Quack Car Wash
6020 West Oaks Boulevard, Suite 300
Rocklin, California 95765

Prepared by:
Krazan & Associates, Inc.
215 West Dakota Avenue
Clovis, California 93612
(559) 348-2200

 **Krazan** & ASSOCIATES, INC.
SITE DEVELOPMENT ENGINEERS

TABLE OF CONTENTS

EXECUTIVE SUMMARY.....	1
1.0 INTRODUCTION.....	3
2.0 PURPOSE AND SCOPE OF ASSESSMENT	5
2.1 Purpose	5
2.2 Scope of Work.....	5
3.0 SUBJECT SITE SETTING	6
3.1 Geology and Hydrogeology	7
4.0 SITE BACKGROUND	8
4.1 Sanborn Fire Insurance Maps.....	8
4.2 USGS Topographic Quadrangle Maps	8
4.3 City Cross Reference Directories	9
4.4 Aerial Photograph Interpretation.....	10
4.5 Municipal Records	12
4.6 Previous Environmental Assessments	13
4.7 Agricultural Chemicals.....	13
5.0 USER-PROVIDED INFORMATION.....	14
5.1 Environmental Liens/Activity and Use Limitations Report.....	14
5.2 Title Report	14
5.3 Interviews.....	14
5.4 Phase I Environmental Site Assessment User Questionnaire	15
6.0 SITE RECONNAISSANCE.....	17
6.1 Observations	17
6.2 Adjacent Streets and Property Usage	19
6.3 ASTM Non-Scope Considerations	19
6.4 Regulatory Agency Records Review.....	21
7.0 DISCUSSION OF FINDINGS.....	27
7.1 Evaluation of Data Gaps/Data Failure	27
8.0 CONCLUSIONS	29
9.0 RELIANCE.....	30
10.0 LIMITATIONS	30
11.0 QUALIFICATIONS.....	31
REFERENCES.....	33
GLOSSARY OF TERMS.....	34

TABLE OF CONTENTS (continued)

FIGURES

Figure No. 1	Vicinity Map
Figure No. 2	Parcel Map
Figure No. 3	Site Map
Figure No. 4	Topographic Map

PHOTOGRAPHS

APPENDICES

Appendix A	EDR – Certified Sanborn® Map Report EDR – Historical Topo Map Report EDR – City Directory Image Report EDR – Aerial Photo Decade Package
Appendix B	Preliminary Title Report Phase I ESA Questionnaires
Appendix C	EDR – Radius Map Report

EXECUTIVE SUMMARY

Krazan & Associates, Inc. (Krazan) has conducted a Phase I Environmental Site Assessment (ESA) of the 0.9-acre property which is a portion of Contra Costa County Assessor's Parcel Number (APN) 088-151-047 located at the anchor address of 1800 North Park Boulevard (subject site). The subject site anchor address is shared with the remaining portion of APN 088-151-047. The subject site is primarily vacant land located north of North Park Boulevard and 700 feet east of Loveridge Road in Pittsburg, California 94565. At the time of Krazan's October 2, 2023 site reconnaissance, the subject site was an undeveloped commercial lot other than a monument sign in the southeastern portion of the subject site and an electrical utility pole in the southwestern portion of the subject site.

The subject site appears to have been vacant land which has not been developed with any buildings since at least 1906; however, the existing monument sign has been located in the southeastern portion of the subject site since approximately 2011. Additionally, the subject site appears to have been used as a vehicle/equipment staging area associated with the installation of electrical utility poles on the subject site and nearby properties in 2009. The subject site was utilized for agricultural purposes (dry farming) from at least 1937 until at least 1939 and appears to have been uncultivated land since at least 1949.

Quick Quack Car Wash plans to lease the property in order to develop a new car wash facility. The site is located in a mixed industrial, commercial, and residential area of Pittsburg.

The subject site anchor address/location were not identified on any Federal, State or local regulatory database indicating that a release of hazardous materials has impacted the subject site.

Krazan identified no evidence of recognized environmental conditions (RECs), controlled RECs (CRECs) or historical RECs (HRECs) in connection with the subject site as defined by ASTM E 1527-21. However, the following potential areas of concern (PAOCs) were identified in connection with the subject site:

PAOCs

- At the time of Krazan's October 2, 2023 site reconnaissance, apparent end-dump soil/debris piles, soil piles/mounded soil, and large pieces of concrete debris were present in the western portion of the subject site adjacent to a paved access road. The end-dump soil/debris piles contained rock and pieces of asphalt and concrete debris suggesting a construction/demolition site origin. The apparent end-dump soil/debris piles occupied an area of approximately 150 square feet with piles approximately three feet high in places, and the soil piles and mounded soil occupied an area of approximately 100 square feet with piles 2.5 feet high in places. No odors, surface staining, soil discoloration, or other obvious evidence of the presence of hazardous materials were noted in association with the soil/debris piles and soil piles/mounds; however, only the surfaces of the piles/mounds were observable. Mr. Doug Messner, representative of the owner of the subject site familiar with the subject site for the past 29 years, indicated via responses to an environmental questionnaire that he has no knowledge of the presence of imported soil on the subject site.

Review of historical aerial photographs indicates that the two large pieces of concrete debris and at least one end-dump pile were present in the southwestern portion of the subject site and an end-dump pile was present on/near the northeastern corner of the subject site in February 2020. Aerial photographs of the subject site taken between August 2020 and July 2023 generally indicate a progression in which a larger area of the western portion of the subject site appears to be covered with end-dump soil piles over time indicating a series of discrete dumping events, a deduction consistent with signage observed in the central portion of the subject site which warns of prosecution for dumping suggesting that unauthorized dumping may occurred previously. Based on the referenced signage, the immediate proximity of a paved roadway, and the apparent

chronological progression of an increasing number of soil piles in the western portion of the subject site, the end-dump soil/debris piles and soil piles/mounds appear to contain imported soil. Given Mr. Messner's questionnaire response indicating that he has no knowledge of the presence of imported soil on the subject site, the piles/mounds located in the western portion of the subject site appear to contain soil/debris of unknown origin. Consequently, the composition of the soil contained within the piles/mounds located on the subject site relative to potential contaminants is unknown. Krazan's experience indicates that imported soil can be contaminated with agricultural chemicals or other hazardous materials, dependent upon the specific location from which the soil is derived, and that the risk of contamination is increased for the unauthorized disposal of soils. Therefore, the composition of the soil contained within the on-site soil piles/mounds soil related to potential contaminants is unknown relative to future use in development of the property or for disposal purposes.

1.0 INTRODUCTION

The subject site is located north of North Park Boulevard and 700 feet east of Loveridge Road in Pittsburg, Contra Costa County, California 94565. The subject site is 0.9 acres in area and is a portion of Contra Costa County Assessor's Parcel Number (APN) 088-151-047. The subject site is associated with an anchor address of 1800 North Park Boulevard which it shares with the remainder of APN 088-151-047. At the time of Krazan's October 2, 2023 site reconnaissance, the subject site was an undeveloped commercial lot other than a monument sign in the southeastern portion of the subject site and an electrical utility pole in the southwestern portion of the subject site.

The subject site appears to have been vacant land which has not been developed with any buildings since at least 1906; however, a large monument sign has been located in the southeastern portion of the subject site since approximately 2011. Additionally, the subject site appears to have been used as a vehicle/equipment staging area associated with the installation of utility poles on the subject site and nearby properties in 2009. The subject site was utilized for agricultural purposes (dry farming) from at least 1937 until at least 1939 and appears to have been uncultivated land since at least 1949.

Krazan conducted the Phase I ESA of the subject site in conformance with the American Society for Testing and Materials (ASTM) E 1527-21 *Standard Practice for Environmental Site Assessments: Phase I Environmental Site Assessment Process*. This Phase I ESA constitutes all appropriate inquiry (AAI) designed to identify recognized environmental conditions (RECs) in connection with the previous ownership and uses of the subject site as defined by ASTM E 1527-21.

ASTM E 1527-21 Section 1.1.1 *Recognized Environmental Conditions* – In defining a standard of good commercial and customary practice for conducting an environmental site assessment of a parcel of property, the goal of the processes established by this practice is to identify recognized environmental conditions. The term recognized environmental conditions means: 1) the presence of hazardous substances or petroleum due to a release to the environment; 2) the likely presence of hazardous substances or petroleum products due to a likely release to the environment; or 3) the presence of hazardous substances or petroleum products under conditions that pose a material threat of a future release to the environment. *De minimis* conditions are not recognized environmental conditions.

It is incumbent upon the user to read this Phase I ESA report in its entirety. If not otherwise defined within the text of this report, please refer to the Glossary of Terms Section following the References Section for definitions of terms and acronyms utilized within this Phase I ESA report.

Previous Environmental Assessments

No previous environmental assessments of the subject site were provided to Krazan by Quick Quack Car Wash for review as part of this Phase I ESA.

2.0 PURPOSE AND SCOPE OF ASSESSMENT

2.1 Purpose

According to ASTM E 1527-21, the purpose of this practice is to define good commercial and customary practice in the United States of America for conducting an *environmental site assessment* of a parcel of *commercial real estate* with respect to the range of contaminants within the scope of the Comprehensive Environmental Response, Compensation and Liability Act (CERCLA) (42 U.S.C. §9601) and *petroleum products*. As such, this practice is intended to permit a *user* to satisfy one of the requirements to qualify for the *innocent landowner, contiguous property owner, or bona fide prospective purchaser* limitation on CERCLA liability (hereinafter, the *landowner liability protections, or LLPs*): that is, the practice that constitutes *all appropriate inquiries* into the previous ownership and uses of the *property* consistent with good commercial and customary practice as defined at 42 U.S.C. §9601(35)(B).

2.2 Scope of Work

The scope of work for this Phase I ESA conforms to ASTM E 1527-21. The Phase I ESA includes the following scope of work: a) a site reconnaissance of existing on-site conditions and observations of adjacent property uses, b) a review of user-provided documents and search of available current land title records compiled by AFX Corp., Inc., c) a review of historical aerial photographs, a review of pertinent building permit records, cross-reference directories, historical Sanborn Fire Insurance Maps (SFIMs), and interview(s) with person(s) knowledgeable of the previous and current ownership and uses of the subject site, d) a review of local regulatory agency records, and e) a review of local, state, and federal regulatory agency lists compiled by Environmental Data Resources, Inc. (EDR).

Krazan was provided with written authorization to conduct the Phase I ESA by Ms. Susie Burkart-Smith with Quick Quack Car Wash via email dated September 22, 2023 and Krazan's Master Services Agreement with Quick Quack Car Wash.

3.0 SUBJECT SITE SETTING

The subject site is located north of North Park Boulevard and 700 feet east of Loveridge Road in Pittsburg, Contra Costa County, California. The subject site is an irregular-shaped parcel measuring 0.9 acres in area which is associated with Contra Costa County APN 088-151-047 and an anchor address of 1800 North Park Boulevard. The subject site anchor address is shared with the remainder of APN 088-151-047. The site is located within a mixed industrial, commercial, and residential area of Pittsburg. General property information and property use are summarized in the following table. Refer to Figures No. 1 – 4 for subject site details.

Subject Site Information Summary	
Current Owner:	Sierra Pacific Properties
Assessor’s Parcel Numbers:	088-151-047
Addresses:	1800 North Park Boulevard (anchor address shared with the remaining portion of APN 088-151-047) Pittsburg, California 94565
Historical Addresses:	None Identified
General Location:	North of North Park Boulevard and 700 feet east of Loveridge Road
Acreage:	0.9 acres
Zoning:	CC – Community Commercial (City of Pittsburg On-line Zoning Map – September 2023)
Existing Use:	Vacant land other than a monument sign and electrical utility pole
Number of Buildings:	None
Original Construction Date:	Monument sign constructed in approximately 2011
Proposed Use:	Commercial – Quick Quack Car Wash
Electricity:	Pacific Gas & Electric
Natural Gas:	Pacific Gas & Electric
Potable Water:	City of Pittsburg
Sanitary Sewer:	City of Pittsburg
Latitude / Longitude:	38.0114560° / -121.8628170.°
Topographic Map:	U.S. Geological Survey, 7.5-minute Antioch North, California
Topographic Map Location:	Northeastern quarter of Section 21, Township 02 North, Range 01 East, Mount Diablo Baseline and Meridian
Topography:	Approximately 50 feet above mean sea level
Approximate Depth to Groundwater:	26 feet below ground surface (bgs), State of California Regional Water Quality Control Board (RWQCB), GeoTracker Database, vicinity environmental investigation site located 2,500 feet north-northeast of the subject site (2022 data)

Subject Site Information Summary (continued)	
Regional Groundwater Flow Direction:	Northerly, RWQCB, GeoTracker Database, contaminant migration profiles at an environmental investigation site located 3,800 feet north-northeast south of the subject site, as well as surface topography, indicate that regional groundwater flow is northerly and toward New York Slough

3.1 Geology and Hydrogeology

The subject site is located at the base of the northern foothills on the northern flank of the northern extension of the Diablo Range. The geologic units comprising the north flank of Mount Diablo include a variety of Tertiary Units, including the Wolfskill Formation. The Tertiary Units strike northwest and dip between 30 and 40 degrees to the northeast. Lithographic information indicates that the area is underlain by native sedimentary deposits consisting of heterogeneous deposits of silty clays and clayey silts with interbedded silty fine- to medium-grained sands. According to the United States Department of Agriculture (USDA) Natural Resources Conservation Service, soils at the subject site are described as Rincon, a well-drained clay loam with slow infiltration rates. Data obtained from an environmental investigation site located approximately 2,500 feet north-northeast of the subject site indicates that groundwater in the area of the subject site was first encountered at a depth of approximately 26 feet bgs in 2022. Current and historical contaminant migration profiles obtained at an environmental investigation site located approximately 3,800 feet north-northeast of the subject site, as well as surface topography, indicate that the regional groundwater flow direction in the vicinity of the subject site is northerly and toward New York Slough.

4.0 SITE BACKGROUND

A review of historical Sanborn Fire Insurance Maps (SFIMs), historic USGS topographic maps, reasonably ascertainable city cross-reference directories, historical aerial photographs, local agency records and previous environmental reports, as made available to Krazan, were utilized to assess the history of the subject site.

4.1 Sanborn Fire Insurance Maps

Krazan reviews Sanborn Fire Insurance Maps (SFIMs) to evaluate prior land use of the subject site and the adjacent properties. SFIMs typically exist for cities with populations of 2,000 or more, the coverage dependent on the location of the subject site within the city limits. Krazan contracted with Environmental Data Resources, Inc. (EDR) to provide copies of available SFIMs for the subject site and the adjacent properties. EDR's search of SFIMs revealed no coverage for the subject site and the adjacent properties. Refer to Appendix A – *EDR – Certified Sanborn® Map Report* dated September 22, 2023 for details.

4.2 USGS Topographic Quadrangle Map

Krazan reviewed the 15-minute Antioch, California topographic quadrangle maps dated 1907 and 1908, the 7.5-minute Collinsville, California topographic quadrangle map dated 1918, and the 7.5-minute Antioch North, California topographic quadrangle maps dated 1953, 1968, 1978, 2012, 2015 and 2018. According to review of the historical topographic quadrangle maps, the subject site was vacant land from at least 1907 until at least 1978. Subject site and adjacent/vicinity property usage is summarized in the following table. Refer to Figure No. 4 and Appendix A – *EDR - Historical Topo Map Report* dated September 22, 2023 for details.

Topographic Maps Summary		
<i>Year</i>	<i>Site Usage</i>	<i>Adjacent Property Usage</i>
1907	Vacant land, relatively flat terrain.	Vacant land. The immediately adjacent properties are depicted as vacant land. A paved road is present 300 feet north of the subject site and structures are present 400 feet northeast and northwest of the subject site.
1908	Vacant land. The subject site is relatively unchanged from the 1907 map.	Vacant land. The adjacent properties are relatively unchanged from the 1907 map.
1918	Vacant land. The subject site is relatively unchanged from the 1908 map.	Vacant land. The adjacent properties are relatively unchanged from the 1908 map.
1953	Vacant land. The subject site is relatively flat vacant land. No structures are depicted on the subject site.	Vacant land and roadways. The northern, eastern, and western adjacent properties are depicted as vacant land. Railroad tracks and surface streets are present north of the subject site. A paved surface street and State Highway 4 are present adjacent to the south of the subject site, beyond which is a portion of Camp Stoneman, a military facility.
1968	Vacant land. The subject site is relatively unchanged from the 1953 map.	Vacant land and roadways. The adjacent properties are relatively unchanged from the 1953 map. The portion of Camp Stoneman previous located south of the subject site has been removed and this area is depicted as vacant land.
1978	Vacant land. The subject site is relatively unchanged from the 1968 map.	Vacant land and roadways. The adjacent properties are relatively unchanged from the 1968 map except the southern adjacent surface street is no longer present.
2012, 2015, 2018	The subject site is depicted within a developed area of the City of Pittsburg. Map details include streets, highways and freeways, waterways, and surface elevation contours. Subject site features such as structures are not denoted.	The adjacent and surrounding property usage is depicted within the City of Pittsburg. Map details include streets, highways and freeways, waterways, and surface elevation contours. Property features such as structures are not denoted.

4.3 City Cross-Reference Directories

Krazan contracted with EDR to provide a review of available cross-reference directories dated between 1975 and 2020 for the subject site address and adjoining properties. A summary of cross-reference directory information is presented in the following table. Refer to Appendix A – *EDR - City Directory Image Report* dated September 27, 2023 for details.

Cross-Reference Directories Summary		
<i>Address</i>	<i>Owner / Occupant</i>	<i>Years</i>
<i>Subject Site</i>		
1800 North Park Boulevard - Anchor Address	Address Not Listed	1975 to 2020
<i>Adjacent Properties</i>		
<i>Adjacent to the North</i>		
1800 North Park Boulevard Subject Site Anchor Address	Address Not Listed – Newly Developed Medical Facility	1975 to 2020
<i>Adjacent to the East</i>		
1800 North Park Boulevard - Subject Site Anchor Address	Address Not Listed – Vacant Commercial Lot	1975 to 2020
<i>Adjacent to the South</i>		
No Addresses	Roadways – North Park Boulevard and State Highway 4	---
<i>Adjacent to the West</i>		
1600 North Park Boulevard	Address Not Listed Burger King Address Not Listed	1975 to 1995 2000, 2005, 2010 2014, 2017, 2020

Information obtained from the review of cross-reference directories is consistent with that obtained from other historical sources during the course of this assessment. Krazan’s review of cross-reference directories did not identify evidence of current or historic RECs based on subject site or the adjacent property uses.

4.4 Aerial Photograph Interpretation

Historical aerial photographs were obtained from EDR and reviewed to assess the history of the subject site. According to review of the historical aerial photographs, the subject site does not appear to have been developed with any structures other than a monument sign from at least 1937 until at least 2020. The monument sign has been present in the southeastern portion of the subject site from at least 2011 until at least 2020. The subject site was utilized for agricultural purposes (dry farming) from at least 1937 until at least 1939 and was uncultivated vacant land from at least 1949 until at least 2020. The subject site appears to have been used as an equipment staging area associated with the installation of utility poles on the subject site and nearby properties in 2009. The aerial photograph summary is provided in the following table. Refer to Appendix A – *Aerial Photo Decade Package* dated September 22, 2023 for details.

Aerial Photograph Review Summary		
<i>Year</i>	<i>Site Use</i>	<i>Adjacent Properties</i>
1937	Agricultural. The subject site appears to be utilized for agricultural purposes (dry farming). No structures are visible on the subject site.	Agricultural. The adjacent properties appear to be utilized for agricultural purposes (dry farming). High-voltage electrical transmission towers are visible adjacent to the west and southeast of the subject site. Otherwise, no structures are visible immediately proximate to the subject site.
1939	Agricultural. The subject site appears relatively unchanged from the 1937 photograph.	Agricultural. The adjacent properties appear relatively unchanged from the 1937 photograph.
1949	Vacant land. The subject site appears to be uncultivated vacant land. No structures are visible on the subject site.	Vacant land. The immediately adjacent properties appear to be uncultivated vacant land. However, roadways are present proximate to the subject site and what appears to be a military housing complex is present south and southwest of the subject site.
1950	Vacant land. The subject site appears relatively unchanged from the 1949 photograph.	Vacant land. The immediately adjacent properties appear relatively unchanged from the 1949 photograph.
1957	Vacant land. The subject site appears relatively unchanged from the 1950 photograph.	Vacant land and roadways. The northern, eastern, and western adjacent properties appear to be vacant land. The southern adjacent property appears to be occupied by two surface streets under construction and State Highway 4, beyond which is vacant land.
1963, 1966, 1972, 1979	Vacant land. The subject site appears relatively unchanged from the 1957 photograph.	Vacant land and roadways. The adjacent properties appear relatively unchanged from the 1957 photograph.
1984	Vacant land. The subject site appears relatively unchanged from the 1979 photograph.	Vacant land and roadways. The adjacent properties appear relatively unchanged from the 1979 photograph except State Highway 4 adjacent to the south of the subject site has been widened.

Aerial Photograph Review Summary (continued)		
<i>Year</i>	<i>Site Use</i>	<i>Adjacent Properties</i>
1993	Vacant land. The subject site appears relatively unchanged from the 1984 photograph.	Commercial, roadways, and vacant land. The northern and eastern adjacent properties appear relatively unchanged from the 1984 photograph except the existing commercial buildings and associated parking area (shopping center) have been developed farther to the east. The southern adjacent property appears relatively unchanged from the 1984 photograph except North Park Boulevard has been developed adjacent to the south of the subject site. The western adjacent property appears to be occupied by the existing commercial building. Multi-family residential development is present south-southeast of the subject site.
1998, 2006	Vacant land. The subject site appears relatively unchanged from the 1993 photograph.	Commercial, roadways, and vacant land. The adjacent properties appear relatively unchanged from the 1993 photograph.
2009	Vacant land and staging area. The subject site is relatively unchanged from the 2006 photograph except the subject site appears to be in use as a vehicle/equipment staging area associated with the installation of electrical utility poles on the subject site and nearby properties.	Commercial, roadways, and vacant land. The adjacent properties appear relatively unchanged from the 2006 photograph except the northern adjacent property appears to be under construction.
2012	Vacant land and sign. The subject site appears relatively unchanged from the 2009 photograph except: 1) the subject site is no longer in use as a staging area, and 2) the existing monument sign has been constructed in the southeastern portion of the subject site.	Commercial, roadways, and vacant land. The adjacent properties appear relatively unchanged from the 2009 photograph except the northern adjacent property appears to be vacant land.
2016	Vacant land and sign. The subject site appears relatively unchanged from the 2012 photograph.	Commercial, roadways, and vacant land. The adjacent properties appear relatively unchanged from the 2012 photograph except State Highway 4 has been widened.
2020	Vacant land and sign. The subject site appears relatively unchanged from the 2016 photograph.	Commercial, roadways, and vacant land. The adjacent properties appear relatively unchanged from the 2016 photograph.

4.5 Municipal Records

City of Pittsburg Community Development Department Records

On September 28, 2023, a building permit records request was submitted to the City of Pittsburg Community Development Department (CPCDD) for the subject site location which is associated with APN 088-151-047 and the anchor address of 1800 North Park Boulevard. According to Ms. Haidi Muro,

representative of the City of Pittsburg, no building permits are on file with the City of Pittsburg Community Development Department for the subject site location. Therefore, no permits for items of potential environmental concern such as underground storage tanks, septic systems, or previous structures/features are on file with the City of Pittsburg Community Development Department for the subject site.

Contra Costa County Fire Protection District

The Contra Costa County Fire Protection District (CCCFPD) has jurisdiction for the fire protection for the subject site and the immediate vicinity. On September 24, 2023, the Contra Costa County Fire Protection District was contacted regarding potential records of hazardous materials release/spill incidents for the subject site anchor address of 1800 North Park Boulevard. According to a representative of the Contra Costa County Fire Protection District, no record of a hazardous materials release/spill incident is on file with the CCCFPD for the subject site anchor address of 1800 North Park Boulevard.

4.6 Previous Environmental Assessments

No previous environmental assessments of the subject site were provided to Krazan by Quick Quack Car Wash for review as part of this Phase I ESA.

4.7 Agricultural Chemicals

Review of historical aerial photographs indicates that the subject site was utilized for agricultural purposes from at least 1937 until at least 1939. Although the potential exists that environmentally persistent pesticides/herbicides were historically applied to crops grown on the subject site circa 1930s; 1) no structures were noted on historical aerial photographs of the subject site taken between 1937 and 2010, and impacts from agricultural chemicals are most often identified in association with chemical mixing and storage areas (structures), 2) the subject site appears to have been dry farmed and dry farming has not been typically associated with the use of environmentally persistent pesticides/herbicides, 3) no material evidence of the use of environmentally persistent pesticides/herbicides was obtained during the course of this assessment, and 4) it is anticipated that any environmentally persistent pesticides/herbicides potentially located on site would be dislocated and diluted as a result of the grading and trenching operations which will be conducted in connection with the proposed commercial development of the property. Consequently, given the above-referenced factors and Krazan's experience in the subject site vicinity, the potential for elevated concentrations of environmentally persistent pesticides/herbicides related to crop cultivation to exist in the near-surface soils of common agricultural ground at concentrations which would require regulatory action appears to be unlikely.

5.0 USER-PROVIDED INFORMATION

A review of user-provided information was conducted in order to help identify pertinent information regarding potential environmental impacts associated with the subject site.

5.1 Environmental Liens/Activity and Use Limitations Report

An Environmental Lien/Activity and Use Limitations (EL/AUL) Report for the subject site APN was not provided to Krazan by Quick Quack Car Wash, Phase I ESA user.

5.2 Title Report

A Preliminary Title Report (PTR) dated September 15, 2023, prepared for the subject site by Fidelity National Title Company, was provided to Krazan by Quick Quack Car Wash, Krazan's client and the Phase I ESA user. The subject site PTR was reviewed to identify potential environmental deed restrictions, environmental liens, or environmental activity and use limitations (AULs) which may have occurred on or exist in connection with the subject site. Krazan's review of the PTR indicated no environmental deed restrictions, environmental liens or environmental AULs for the subject site. However, as quoted from the subject site PTR, "It is important to note that this Preliminary Title Report is not a written representation as to the condition of title and may not list all liens, defects and encumbrances affecting title to the land." The absence of a condition of title represents a data gap. Please refer to Appendix B – *Preliminary Title Report* for details.

5.3 Interviews

Krazan conducts interviews with the owner of the subject site, a key site manager, subject site occupant(s), and/or the previous owner/occupant(s) of the subject site. The interview(s) is/are designed to provide pertinent information regarding potential environmental impacts associated with the subject site.

Subject Site Owner - An interview was conducted with Mr. Douglas Messner, representative of Sierra Pacific Properties, the owner of the subject site, via his completion of an environmental questionnaire. According to questionnaire responses, Mr. Messner indicated that he has been familiar with the subject site for 29 years. Mr. Messner indicated that the subject site is currently an undeveloped pad which has not been developed with any structures previously. Mr. Messner indicated that he has no knowledge of the uses of the subject site prior to his 29-year familiarity with the subject site. Mr. Messner indicated that he has no knowledge of the presence of any imported soil on the subject site. Mr. Messner indicated that the subject site is not currently connected to municipal water and sewer service.

According to Mr. Messner, to the best of his knowledge, no use, storage, or disposal of hazardous materials; no existing or former ASTs or USTs; no hazardous materials spills, no environmental cleanups, no on-site treatment and/or discharge of waste; no environmental liens, AULs, engineering or institutional controls, no on-site leach fields, dry wells, sumps, or disposal ponds; no buried materials; no monitoring, domestic, or irrigation wells; or any items of environmental concern are associated with the subject site. Mr. Messner indicated that he is not aware of any obvious indications pointing to the presence or likely presence of contamination of the subject property, nor is he aware of any soil or groundwater contamination issues at or proximate to the subject site. Mr. Messner indicated that the purchase price of the subject site reasonably reflects fair market value and he indicated that a new car wash is the proposed use of the subject site. Refer to Appendix B – *Owner Questionnaires* for details.

Previous Subject Site Owner Interview

A Phase I ESA interview with a previous owner of the subject site was not conducted as contact information was not reasonably available.

5.4 Phase I Environmental Site Assessment User Questionnaire

In order to qualify for one of the *Landowner Liability Protections (LLPs)* offered by the Small Business Liability Relief and Brownfields Revitalization Act of 2001 (the *Brownfields Amendments*), the *user* must provide the following information (if available) to the *environmental professional*. Failure to provide this information could result in a determination that *all appropriate inquiry* is not complete. The user is asked to provide information or knowledge of the following:

1. Environmental cleanup liens that are filed or recorded against the site.
2. Activity and land use limitations that are in place on the site or that have been filed or recorded in a registry.
3. Specialized knowledge or experience of the person seeking to qualify for the LLPs.
4. Relationship of the purchase price to the fair market value of the *property* if it were not contaminated.
5. Commonly known or *reasonably ascertainable* information about the *property*.
6. The degree of obviousness of the presence or likely presence of contamination at the *property*, and the ability to detect the contamination by appropriate investigation.
7. The reason for preparation of this Phase I ESA.

On September 25, 2023, a completed Phase I ESA User questionnaire was received from Ms. Susie Burkart-Smith, representative of Quick Quack Car Wash, Krazan's client and the Phase I ESA user. According to the questionnaire responses, Ms. Burkart-Smith, to the best of her knowledge as the user of this Phase I ESA, was not aware of any environmental cleanup liens and/or activity or land use limitations which have been filed or recorded against the subject site. Ms. Burkart-Smith indicated that she has no knowledge of the historical uses of the subject site. Ms. Burkart-Smith has no specialized knowledge or experience of the prior nature of the business or chemical utilization on the subject site. Ms. Burkart-Smith indicated that she did not have knowledge of the past or current presence of specific chemicals or hazardous materials, unauthorized spills or chemical releases or of any environmental cleanups in connection with the subject site. Ms. Burkart-Smith indicated that she is not aware of any obvious indications pointing to the presence or likely presence of contamination of the subject property. Ms. Burkart-Smith indicated that the purchase price of the subject site reasonably reflects fair market value and indicated that the reason for preparation of this Phase I ESA is related to new development. Refer to Appendix B – *User Questionnaire* for details.

6.0 SITE RECONNAISSANCE

A site reconnaissance, which included a visual observation of the subject site and surrounding properties, was conducted by Mr. Bill Vick, Krazan’s Environmental Professional, on October 2, 2023. Krazan’s Environmental Professional was unescorted during the site reconnaissance. The objective of the site reconnaissance is to obtain information indicating the likelihood of identifying recognized environmental conditions, including hazardous substances and petroleum products, in connection with the property (including soils, surface waters, and groundwater).

6.1 Observations

The following table summarizes the subject site features encountered during our site reconnaissance. Observed features are noted in the table below and described in detail below the table. Refer to Figure No. 3 - *Site Map and Photographs* for locations and details pertaining to site-specific features discussed in this section of the report.

Site Reconnaissance Summary		
<i>Features</i>	<i>Observed</i>	<i>Not Observed</i>
Structures (existing)	X	
Evidence of Past Uses (foundations, debris)		X
Hazardous Substances and/or Petroleum Products (including containers)		X
Aboveground Storage Tanks (ASTs)		X
Underground Storage Tanks (USTs) or evidence of USTs		X
Evidence of Underground Pipelines (non-irrigation)		X
Strong, Pungent, or Noxious Odors		X
Pools of Liquid likely to be Hazardous Materials or Petroleum Products		X
Drums		X
Unidentified Substance Containers		X
Potential Polychlorinated Biphenyl (PCB)-Containing Equipment		X
Subsurface Hydraulic Equipment		X
Heating/Ventilation/Air Conditioning (HVAC)		X
Stains or Corrosion on Floors, Walls or Ceilings		X
Floor Drains, Sumps, or Oil/Water Clarifiers		X
Storm Drains		X
Pits, Ponds, or Lagoons		X
Stained Soil and/or Pavement		X
Soil/Debris Piles	X	
Stressed Vegetation		X
Waste or Wastewater (including stormwater) Discharges to Surface/Surface Waters		X

Site Reconnaissance Summary (continued)		
<i>Features</i>	<i>Observed</i>	<i>Not Observed</i>
Wells (Irrigation, Domestic, Dry, Injection, Abandoned, Monitoring Wells)		X
Septic Systems		X
High-voltage, tower-mounted transmission lines		X
High-voltage, pole-mounted transmission lines	X	

The subject site was vacant land at the time of the site reconnaissance other than a large monument sign in the southeastern portion of the subject site and an electrical utility pole in the southwestern portion of the subject site. Electrical improvements are associated with the monument sign and street lighting is present immediately proximate to North Park Boulevard on/near the southern property boundary. Roughly east-west trending high-voltage electrical transmission lines traverse the southern portion of the subject site.

Gravel and scattered small pieces of concrete were observed at several locations on site, and piles and/or mounded materials were observed in the western portion of the subject site. Apparent end-dump soil and debris piles, soil piles/mounded soil, and two large pieces of concrete debris were present in the western portion of the subject site near a paved access road adjacent to the west of the subject site. The end-dump soil/debris piles contained rock and pieces of asphalt and concrete debris indicative of materials derived from construction/demolition sites. The apparent end-dump soil/debris piles occupied an area of approximately 150 square feet with piles approximately three feet high in places, and the soil piles and mounded soil occupied an area of approximately 100 square feet with piles 2.5 feet high in places. No odors, surface staining, soil discoloration, or other obvious evidence of the presence of hazardous materials were noted in association with the soil/debris piles and mounded soil; however, only the surface of the piles/mounds was observable. Other than the apparent end-dump soil piles/mounds potentially associated with unauthorized dumping, property upkeep was observed to be good on site.

During the visual observations of the subject site, no hazardous materials or hazardous waste were observed. No noxious odors or stressed vegetation were noted. Exposed surface soils did not exhibit obvious signs of discoloration. No obvious evidence (vent pipes, fill pipes, dispensers, etc.) of USTs was noted within the areas observed. No indications of former structures were observed on the subject site. No pole- or pad-mounted electrical transformers were observed on the subject site.

6.2 Adjacent Streets and Property Usage

The following table summarizes the current adjacent streets and adjacent property uses observed during the site reconnaissance:

Adjacent Streets and Property Usage		
<i>Direction</i>	<i>Adjacent Street</i>	<i>Adjacent Property Usage</i>
North	None	Commercial – Newly Developed Medical Facility (Apparent Kidney/Dialysis Center)
South	North Park Boulevard	Roadways – North Park Boulevard and State Highway 4 extend 250 feet south of the subject site
East	None	Commercial – Undeveloped Commercial Lots and Paved Parking
West	Paved Access Road	Commercial – Dental Office

Based on the observed uses of the properties located immediately adjacent to the subject site, it is unlikely that significant quantities of hazardous materials currently are stored at the immediately adjacent properties.

6.3 ASTM Non-Scope Considerations

According to ASTM E 1527-21, there may be environmental issues or conditions at assessed properties that are outside the scope of the Phase I ESA practice (non-scope considerations). Some substances may be present in quantities and under conditions that may lead to contamination of the subject site or of nearby properties but are not included in CERCLA's definition of hazardous substances (42 U.S.C. §9601[14]). ASTM Non-scope considerations appropriate for the subject site are discussed below.

Radon

Radon is a radioactive gas that is found in certain geologic environments and is formed by the natural breakdown of radium, which is found in the earth's crust. A radon survey was not included within the scope of this investigation; however, the State of California Department of Public Health (CDPH) maintains a statewide database of radon results in designated geographic areas. Radon detection devices are placed in homes throughout the study region to determine geographic regions with elevated radon concentrations. The U.S. EPA has set the safety standard for radon gas in homes to be 4.0 pico Curies per liter (pCi/L).

The US EPA has prepared a map to assist National, State and local organizations to target their resources and to implement radon-resistant building codes. The map divides the country into three Radon Zones, Zone 1 being those areas with the average predicted indoor radon concentration in residential dwellings exceeding the EPA Action Limit of 4.0 pCi/L. It is important to note that the EPA has found homes with

elevated levels of radon in all three zones, and the EPA recommends site-specific testing in order to determine radon levels at a specific location. However, the map does give a valuable indication of the propensity of radon gas accumulation in structures. Review of the EPA Map of Radon Zones places the Property in Zone 2, where average predicted radon levels are between 2.0 and 4.0 pCi/L. Therefore, the available data suggests that the potential for radon to adversely impact the subject site appears to be low.

Wetlands

As defined by the U.S. EPA and the Department of Army, Corps of Engineers, wetlands are “those areas that are inundated or saturated by surface or groundwater at a frequency and duration sufficient to support, and that under normal circumstances do support, a prevalence of vegetation typically adapted for life in saturated soil conditions.” Jurisdictional wetlands are regulated under Section 404 of the Clean Water Act (1972, 1977, and 1987, and also the 1985 and 1990 Farm Bills), and are important for protection of aquatic waterfowl and species, water purification, and flood control. According to current Corps of Engineers information, three basic criteria are currently used to define wetlands:

- Wetland hydrology - areas exhibiting surface or near-surface saturation or inundation at some point in time (greater than 12.5 percent of growing season defined on basis of frost-free days) during an average rainfall year.
- Hydrophilic vegetation - frequency of occurrence of wetland indicator plants (plant life growing in water, soil, or substrate that is periodically deficient in oxygen as a result of excessive water content).
- Hydric soil - landscape patterns identified by saturation, flooding, or ponding long enough during the growing season (generally seven days) which develop characteristic color changes in the upper part of the soil as a result of anaerobic conditions.

Based on Krazan’s reconnaissance of the subject site, evidence was not apparent to suggest that the site contained a wetland. Furthermore, according to the U. S. Fish & Wildlife Service (USFWS) National Wetlands Inventory available via the USFWS Internet website, the subject site does not contain a designated wetland. Therefore, at this time, regulations pertaining to wetlands do not appear to impact the subject site.

Environmental Non-Compliance Issues

No material non-compliance issues were identified in connection with the subject site in the process of preparing this report.

Activity and Use Limitations

No activity and use limitations were identified in connection with the subject site in the process of preparing this report.

6.4 Regulatory Agency Records Review

A review of Federal and State regulatory databases was conducted to help determine if hazardous materials have been handled, stored, or generated on the subject site and/or the adjacent properties and businesses. The Federal and State environmental databases consulted in the course of this assessment were compiled by Environmental Data Resources, Inc. (EDR) and identified facilities within the search distances specified in ASTM 1527-21. Krazan did not verify the locations and distances of every property listed by the EDR Radius Map Report. Krazan verified the location and distances of the properties Krazan deemed as having the potential to adversely impact the subject site. The actual location of the listed properties may differ from the EDR listing. No EDR-listed unmapped (non-geocoded) sites identified were determined to be located on or adjacent to the subject site. Refer to Appendix C – *EDR Radius Map Report* dated September 22, 2023 for details.

Regulatory records are reviewed based on the following criteria: 1) properties with known soils and/or groundwater releases considered to represent the potential for impact to the subject site that are located within 1,760 feet of the subject site for constituents of concern impacts or 528 feet of the subject site for petroleum hydrocarbon impacts; 2) properties that are adjacent or in proximity to the subject site included within the EDR regulatory database report or noted during the site reconnaissance to possibly handle, store, or generate hazardous materials. Applicable property records are discussed below.

No Federal Superfund – National Priorities List (NPL) sites were determined to be located within a one-mile radius of the subject site.

State of California Environmental Protection Agency

Krazan's September 23, 2023 review of the State of California Environmental Protection Agency (CalEPA) – Department of Toxic Substances Control (DTSC) Envirostor database available via the DTSC's Internet Website indicated that no records of cleanup sites including State response sites, voluntary cleanup sites, school cleanup sites, or military or school evaluation sites are listed for the subject site, the adjacent properties, or properties located within 500 feet of the subject site. However, a State response site and a State evaluation site, the closest boundaries of which are located approximately 550 feet from the subject site, are discussed below.

Union Carbide Pittsburg/Praxair Inc.
2000 Loveridge Road
550 feet northwest (closest property boundary)

Records on file with the DTSC indicate that industrial processes involving the manufacture of oxygen, nitrogen, and argon from atmospheric air resulted in the generation of sludge from the operation of cooling water systems which was subsequently dumped into a drainage ditch located on/adjacent to the 2000 Loveridge Road property on one or more occasions prior to 1983. Sampling of the drainage ditch and associated soils in the mid-1980s revealed elevated concentrations of heavy metals including zinc, chromium, copper, lead, and nickel. The contaminated soils were removed from the ditch in 1984, with confirmation soil sampling conducted following successive iterations of soil removal until the established soil cleanup goals were obtained. Following the soil removal remediation, the Union Carbide Pittsburg site, classified as a soil-only impact site, was certified by the DTSC as of June 1, 1984. Based on the DTSC certification of the soil removal action remediation, the apparent absence of a groundwater impact, and the location of the soil impact at least 550 feet distant, there is currently no evidence to indicate that the referenced metals release at the Union Carbide Pittsburg site represents an environmental concern in connection with the subject site.

Antioch Building Materials
1375 California Avenue
560 feet northeast (closest property boundary)

Records on file with the DTSC indicate that Antioch Building Materials is an inactive Evaluation site associated with a former crude oil pump station historically operated on the property by Chevron USA. No refining operations were conducted on the property; however, unrefined crude oil was reportedly periodically spilled on site. The property is currently occupied by a concrete and asphalt production facility (Antioch Building Materials) that began operations in 1967. A preliminary site assessment conducted by the DTSC in 1986 recommended further investigation with a medium priority, and a subsequent assessment conducted as part of a broad USEPA site assessment program also recommended assessment of the historical crude oil pump station operations under DTSC oversight. However, based on information available in the DTSC Envirostor database, further assessment of this property does not appear to have been undertaken. Based on the absence of a documented impact to groundwater from the release of hazardous materials at this property, the location of this property at least 560 feet distant and hydraulically downgradient of the subject site, and the 50+ year time interval since the crude oil pump station operated at this property and thus the 50+ year time interval in which natural degradation of any potentially released contaminants has been occurring, there is presently no evidence to suggest that the referenced former crude oil pump station currently represents an environmental concern in connection with the subject site.

State of California Regional Water Quality Control Board - GeoTracker

Krazan's September 23, 2023 review of the State of California Regional Water Quality Control Board (RWQCB) GeoTracker database available via the RWQCB Internet Website did not identify any cleanup sites including LUST sites, cleanup program sites, or military sites at the subject site, the adjacent properties, or properties located within 500 feet of the subject site. One closed LUST site located within 550 feet of the subject site is discussed below:

Union Carbide Corporation/Praxair Inc.
2000 Loveridge Road
550 feet northwest (closest property boundary)

Records on file with the RWQCB indicate that a 10,000-gallon diesel fuel UST and a 300-gallon waste oil UST were removed from this property in 1989. Soil contamination identified at the time of UST, dispenser, and product piping removal was remediated by soil excavation, and three groundwater wells were installed to monitor groundwater quality. Based on the limited information available in the GeoTracker database, groundwater monitoring conducted in January and April 1991 did not reveal the presence of a significant groundwater impact. Based on the soil removal remediation, the regulatory agency closure status, the location of the release at least 550 feet distant and hydraulically downgradient of the subject site, and the 30+ year time interval in which natural degradation of any residual contaminants has potentially been occurring, there is no evidence to suggest that this diesel fuel/waste oil release currently represents an environmental concern in connection with the subject site.

Additionally, a closed LUST site is listed approximately 650 feet from the subject site, and pertinent environmental risk factors for this release site as related to the subject site are summarized in the following table:

Proximate GeoTracker Release Site Listings			
<i>Site Name/Address</i>	<i>Distance From Subject Site/ Groundwater Flow Direction</i>	<i>COCs / (Media Impacted)</i>	<i>Investigation Status (Potential to Impact Subject Site)</i>
Los Medanos Brothers 2035 East Leland Road	645 feet to the south-southwest (closest property boundary) / Northerly – Upgradient of the subject site	Gasoline / Soil Only Impact	LUST Closed 03/21/1997 (Low)

Based on Krazan's review of information contained in the RWQCB GeoTracker database, coupled with information pertaining to site location and local hydrogeology, there is no evidence to indicate that the above-listed site currently represents an environmental concern in connection with the subject site.

California Department of Conservation, California Geologic Energy Management Division

Krazan's September 23, 2023 review of the State of California Department of Conservation, California Geologic Energy Management Division (CalGEM) Online Mapping System indicated that no plugged and abandoned or producing oil wells are located on or adjacent to the subject site.

U.S. Department of Transportation – Pipeline & Hazardous Materials Safety Administration

Krazan's September 23, 2023 review of the U.S. Department of Transportation – Pipeline & Hazardous Materials Safety Administration (PHMSA) National Pipeline Mapping System database available via the U.S. Department of Transportation website indicated that no hazardous liquid pipelines, hazardous liquid accidents, or gas incidents are located on the subject site or immediately adjacent to the subject site. A gas transmission pipeline is depicted near the southern boundary of the subject site. However, no natural gas transmission line markers were observed on or near the southern subject site boundary during Krazan's October 2, 2023 site reconnaissance. The potential presence of a gas transmission pipeline within an easement on or immediately proximate to the subject site without evidence of an unauthorized release of gas does not represent an environmental concern relative to the potential for an adverse impact to the subsurface of the subject site.

State of California Office of Emergency Services – Spills Database

Krazan's September 23, 2023 review of the State of California Office of Emergency Services (Cal OES) Spill Reports database, available via the Cal OES website indicated that no hazardous materials spill reports are included in the Cal OES Spill Reports database for the subject site anchor address of 1800 North Park Boulevard.

Contra Costa County Health Services, Hazardous Materials Programs

Contra Costa County Health Services, Hazardous Materials Programs (CCCHMP) is the lead regulatory agency or Certified Unified Program Agency (CUPA) for hazardous materials handling facilities located in Contra Costa County. On September 27, 2023, CCCHMP was contacted regarding potential hazardous materials records including hazardous waste generation, ASTs, USTs, leaking underground storage tanks (LUSTs), hazardous materials business plans (HMBPs), hazardous material release incidents, and/or environmental cleanup records for the subject site anchor address of 1800 North Park Boulevard. According to Ms. Erika Amaya, representative of Contra Costa County Hazardous Materials Programs, no hazardous materials records are on file with CCCHMP for the referenced subject site anchor address.

Additionally, according to the California Environmental Reporting System (CERS) database available via the CalEPA Regulated Site Portal at the CalEPA website, no HMBP chemical inventory records and no CUPA compliance evaluation inspection records are included in the database for the northern, southern, eastern, or western adjacent properties suggesting that hazardous materials are not stored in reportable quantity and that hazardous waste is not generated in reportable quantity at these properties.

Regulatory Database Review

Several agencies have published documents that list businesses or properties which have handled hazardous materials or waste or may have experienced site contamination. The lists consulted in the course of our assessment were compiled by EDR and Krazan and represent reasonably ascertainable current listings. Krazan did not verify the locations and distances of every property listed by EDR. Krazan verified the location and distances of the properties Krazan deemed as having the potential to adversely impact the subject site. The actual location of the listed properties may differ from the EDR listing. No EDR-listed unmapped (non-geocoded) sites identified were determined to be located on or adjacent to the subject site.

- The subject site anchor address of 1800 North Park Boulevard is listed in the EDR regulatory database report as a NPDES, CIWQS, and CERS site associated with the issuance of a permit for the control of stormwater runoff associated with construction activities. This NPDES permit, an active permit with an effective date of December 23, 2021, appears to be associated with construction activities on the northern adjacent property which shares the 1800 North Park Boulevard anchor address. No violations or indications of an unauthorized release of hazardous materials are noted in the EDR report. The issuance of an NPDES permit for an active construction site on an adjacent property without evidence of violations associated with the permit does not constitute an environmental concern in connection with the subject site.
- No EDR-listed facilities are located adjacent to the subject site.
- Two addresses are listed in the EDR report as current/former hazardous materials handlers and/or hazardous waste generators located within approximately 300 feet of the subject site, including Big O Tires, identified as 1500 North Park Boulevard, and a former Staples retail store/current DD's Discount retail store, identified as 2000 North Park Boulevard. Minor violations are on file with the CUPA from past inspections of these facilities. However, no violations associated with the unauthorized release of hazardous materials/waste were listed in association with these facilities nor are these facilities listed on a database indicating a release of hazardous materials has occurred to the subsurface. These facilities are not considered to represent an environmental concern in connection with the subject site.

Hazardous Materials Migration in Soils and/or Groundwater

No sites with reported releases of hazardous materials to the subsurface were reported within the subject site vicinity. However, closed/certified hazardous materials release sites are associated with two addresses (2000 Loveridge Road and 1375 California Avenue), the closest boundaries of which are located within 575 feet of the subject site, and these sites were discussed previously. The remaining properties within the specified search radius of the subject site which appeared on local, state, or federally published lists of sites that use or have had releases of hazardous materials or petroleum products are of sufficient distance and/or situated hydraulically cross- or downgradient from the subject site such that impact to the subject site via groundwater migration is unlikely. In general, potentially hazardous materials released from facilities located generally hydraulically upgradient within subject site vicinity, or in a hydraulically cross-gradient

direction in proximity to the site, may have a reasonable potential of migrating to the subject site via groundwater flow. This opinion is based on the assumption that non-vaporous hazardous materials generally do not migrate large distances laterally within the soil, but rather tend to migrate with groundwater in the general direction of groundwater flow. However, the potential for migration of volatile hazardous materials may include movement within soils, groundwater flow or potentially omni-directionally if present in a vaporous state.

Hazardous Materials Migration in Vapor

Hazardous materials or petroleum product vapors which may have the potential to migrate into the subsurface of the subject site may be caused by the release of vapors from contaminated soil or groundwater either on or in the vicinity of the subject site from current or historical uses of the subject site and/or adjacent or vicinity properties. Current or past land uses such as gasoline stations (using petroleum hydrocarbons), dry cleaning establishments (using chlorinated volatile organic compounds), former manufactured gas plant sites (using volatile and semi-volatile organic compounds), and former industrial sites such as those that had vapor degreasing or other parts-cleaning operations (using chlorinated volatile organic compounds) are of particular concern. Constituent of concern vapors are capable of migrating great distances omni-directionally along subsurface conduits such as pipelines, utility lines, sewer and stormwater lines, and building foundations.

Based on Krazan's observations and review of State and local regulatory agency records and the EDR regulatory database report, no listings of concern related to potential vapor migration were determined to be associated with the subject site, adjacent properties, or properties located within the subject site vicinity. The rationale supporting this opinion includes the following:

- Relevant sites had undergone investigation and remediation sufficient to receive regulatory agency closure.
- Sites with reported releases of minor quantities of constituents of concern (COCs), or COCs of limited volatility impacting soil only were considered of minimal concern.
- Sites with reported releases of COCs including volatile organic compounds (VOCs) were either of sufficient distance or hydraulically down- or cross-gradient from the subject site such that they do not appear to represent a significant potential for vapor migration on the subject site.

No engineering control sites, sites with institutional controls, or sites with deed restrictions were listed for the subject site, adjacent sites or vicinity properties in the EDR Report.

7.0 **DISCUSSION OF FINDINGS**

Summary of Conclusions		
<i>Apparent Evidence of RECs/CRECs or PAOCs From</i>	<i>Not Noted</i>	<i>Noted</i>
Historical Uses	X	
Current Uses		X
Adjacent or Vicinity Property Uses	X	

Historical Uses

Based on Krazan's review of historical aerial photographs, historical topographic maps, and historical cross-reference directories, a site reconnaissance, contacts with the local regulatory agencies, and an interview with a representative of the owner of the subject site, there is no material evidence that RECs exist in connection with the historical uses of the subject site.

Current Uses

Based on Krazan's site reconnaissance, contacts with local regulatory agencies, and an interview with a representative of the owner of the subject site, there is no material evidence that RECs exist in connection with the current uses of the subject site. However, potential areas of concern (PAOCs) were identified in connection with the subject site which are discussed in Section 8.0 of this report.

Adjacent or Vicinity Property Uses

Based on Krazan's field observations, review of the EDR government database report, and consultation with local regulatory agencies, there is no material evidence that RECs exist in connection with the subject site from adjacent or vicinity property uses.

7.1 **Evaluation of Data Gaps/Data Failure**

In accordance with ASTM E 1527-21 guidance, data gaps represent a lack of or inability to obtain information required by this practice despite good faith efforts by the environmental professional to gather such information. Data gaps may result from incompleteness in any of the activities required by this practice. Data failure represents the failure to achieve the historical research objectives of this practice even after reviewing the standard historical sources that are reasonably ascertainable and likely to be useful. Data failure is one type of data gap.

The following is a summary of data gaps encountered in the process of preparing this report including an observation as to the presumed significance of that data gap to the conclusions of this assessment:

- Absence of Final Title Report or Environmental Lien Search (Sections 5.1 and 5.2)

A Final Title Report or Environmental Lien Search was not provided by the Phase I ESA user; therefore, a preliminary title report with attendant limitations was utilized in preparation of this report. Taken in consideration with the available information obtained in the course of preparing this report in connection with professional experience, there is no evidence to suggest that this data gap might alter the conclusions of this assessment. However, the contents of a Final Title Report or current Environmental Lien Search are unknown.

- Absence of Interview with Previous Property Owner/Occupant (Section 5.3)

A Phase I ESA interview with the previous owner of the subject site was not reasonably ascertainable. Consequently, information regarding the history and historical uses of the subject site obtained from an interview of the previous owner of the subject site constitutes a data gap. Taken in consideration with the available information obtained in the course of preparing this report in connection with professional experience, there is no evidence to suggest that this data gap might alter the conclusions of this assessment. However, the content of an interview with the previous property owner is unknown.

8.0 CONCLUSIONS

We have conducted a Phase I ESA of the subject site in conformance with the scope and limitations of the ASTM E 1527-21 *Standard Practice for Environmental Site Assessments: Phase I Environmental Site Assessment Process* guidance documents. Any deviations from this practice were previously described in this report. During the course of this assessment, Krazan identified no evidence of recognized environmental conditions (RECs), controlled RECs (CRECs) or historical RECs (HRECs) in connection with the subject site as defined by ASTM E 1527-21. However, the following potential areas of concern (PAOCs) were identified in connection with the subject site:

PAOCs

- At the time of Krazan's October 2, 2023 site reconnaissance, apparent end-dump soil/debris piles, soil piles/mounded soil, and large pieces of concrete debris were present in the western portion of the subject site adjacent to a paved access road. The end-dump soil/debris piles contained rock and pieces of asphalt and concrete debris suggesting a construction/demolition site origin. The apparent end-dump soil/debris piles occupied an area of approximately 150 square feet with piles approximately three feet high in places, and the soil piles and mounded soil occupied an area of approximately 100 square feet with piles 2.5 feet high in places. No odors, surface staining, soil discoloration, or other obvious evidence of the presence of hazardous materials were noted in association with the soil/debris piles and soil piles/mounds; however, only the surfaces of the piles/mounds were observable. Mr. Doug Messner, representative of the owner of the subject site familiar with the subject site for the past 29 years, indicated via responses to an environmental questionnaire that he has no knowledge of the presence of imported soil on the subject site.

Review of historical aerial photographs indicates that the two large pieces of concrete debris and at least one end-dump pile were present in the southwestern portion of the subject site and an end-dump pile was present on/near the northeastern corner of the subject site in February 2020. Aerial photographs of the subject site taken between August 2020 and July 2023 generally indicate a progression in which a larger area of the western portion of the subject site appears to be covered with end-dump soil piles over time indicating a series of discrete dumping events, a deduction consistent with signage observed in the central portion of the subject site which warns of prosecution for dumping suggesting that unauthorized dumping may occurred previously. Based on the referenced signage, the immediate proximity of a paved roadway, and the apparent chronological progression of an increasing number of soil piles in the western portion of the subject site, the end-dump soil/debris piles and soil piles/mounds appear to contain imported soil. Given Mr. Messner's questionnaire response indicating that he has no knowledge of the presence of imported soil on the subject site, the piles/mounds located in the western portion of the subject site appear to contain soil/debris of unknown origin. Consequently, the composition of the soil contained within the piles/mounds located on the subject site relative to potential contaminants is unknown. Krazan's experience indicates that imported soil can be contaminated with agricultural chemicals or other hazardous materials, dependent upon the specific location from which the soil is derived, and that the risk of contamination is increased for the unauthorized disposal of soils. Therefore, the composition of the soil contained within the on-site soil piles/mounds soil related to potential contaminants is unknown relative to future use in development of the property or for disposal purposes.

9.0 RELIANCE

This report was prepared solely for use by Client and should not be provided to any other person or entity without Krazan & Associates' prior written consent. No party other than Client may rely on this report without Krazan & Associates' express prior written consent. Reliance rights for third parties will only be in effect once requested by Client and authorized by Krazan & Associates with authorization granted by way of a Reliance Letter. The Reliance Letter will require that the relying party(ies) agree to be bound to the terms and conditions of the agreement between Client and Krazan & Associates as if originally issued to the relying party(ies), or as so stipulated in the Reliance Letter.

10.0 LIMITATIONS

The site reconnaissance and research of the subject site has been limited in scope. This type of assessment is undertaken with the calculated risk that the presence, full nature, and extent of contamination would not be revealed by visual observation alone. Although a thorough site reconnaissance was conducted in accordance with ASTM Guidelines and employing a professional standard of care, no warranty is given, either expressed or implied, that hazardous material contamination or buried structures, which would not have been disclosed through this investigation, do not exist at the subject site. Therefore, the data obtained are clear and accurate only to the degree implied by the sources and methods used.

The findings presented in this report were based upon field observations during a single property visit, review of available data, and discussions with local regulatory and advisory agencies. Observations describe only the conditions present at the time of this investigation. The data reviewed and observations made are limited to accessible areas and currently available records searched. Krazan cannot guarantee the completeness or accuracy of the regulatory agency records reviewed. Additionally, in evaluating the property, Krazan has relied in good faith upon representations and information provided by individuals noted in the report with respect to present operations and existing property conditions, and the historical uses of the property. It must also be understood that changing circumstances in the property usage, proposed property usage, subject site zoning, and changes in the environmental status of the other nearby properties can alter the validity of conclusions and information contained in this report. Therefore, the data obtained are clear and accurate only to the degree implied by the sources and methods used.

This report is provided for the exclusive use of the client noted on the cover page and shall be subject to the terms and conditions in the applicable contract between the client and Krazan. Any third-party use of this report, including use by Client's lender, shall also be subject to the terms and conditions governing the work in the contract between the client and Krazan. The unauthorized use of, reliance on, or release of the information contained in this report without the express written consent of Krazan is strictly prohibited and will be without risk or liability to Krazan.

Conclusions and recommendations contained in this report are based on the evaluation of information made available during the course of this assessment. It is not warranted that such data cannot be superseded by future environmental, legal, geotechnical or technical developments. Consequently, given the possibility for unanticipated hazardous conditions to exist on a subject site which may not have been discovered, this Phase I ESA is not intended as the basis for a buyer or developer of real property to waive their rights of recovery based upon environmental unknowns. Parties that choose to waive rights of recovery prior to site development do so at their own risk.

Parties who seek to rely upon Phase I Environmental Site Assessment reports dated more than 180 days prior to the date of reliance do so at their own risk. This limitation in reliance is based on the potential for physical changes at the site, changes in circumstances, technological and professional advances, and guidance related to the continued viability of Environmental Site Assessment reports, user's responsibilities, and requirements for updating of components of the inquiry as stated in the ASTM Standard E 1527-21.

11.0 QUALIFICATIONS

This Phase I ESA was conducted under the supervision or responsible charge of Krazan's undersigned environmental assessor with oversight from the undersigned environmental professional. The work was conducted in accordance with ASTM E 1527-21 guidance, generally accepted industry standards for environmental due diligence in place at the time of the preparation of this report, and Krazan's quality-control policies.

We declare that, to the best of our professional knowledge and belief, we meet the definition of environmental professional as defined in §312.10 of 40 CFR 312 and we have the specific qualifications based on education, training, and experience to assess a property of the nature, history, and setting of the subject property. We have developed and performed the all appropriate inquiries in conformance with the standards and practices set forth in 40 CFR Part 312.

Respectfully submitted,
KRAZAN & ASSOCIATES, INC.



William H. Vick, PhD
Environmental Professional



Laurie K. Blakeman
Senior Project Manager



Mark D. Edwards, PG
Senior Project Manager

WHV/LKB/MDE/mlt

REFERENCES

American Society for Testing and Materials (ASTM), *Standard Practice for Environmental Site Assessments: Phase I Environmental Site Assessment (ESA) Process*, ASTM Designation: E 1527-21.

ASTM, *Standard Guide for Vapor Encroachment Screening on Property Involved in Real Estate Transactions*, ASTM Designation E 2600-22.

Burkart-Smith, Ms. Susie, Quick Quack Car Wash, Phase I ESA User Questionnaire.

City of Pittsburg Community Development Department.

Contra Costa County Fire Protection District.

Environmental Data Resources, Inc. (EDR), Aerial photographs, Microsoft® Research Maps.

Environmental Data Resources, Inc. (EDR), Certified Sanborn Map Report.

Environmental Data Resources, Inc. (EDR), City Directory Abstract.

Environmental Data Resources, Inc. (EDR), Regulatory Database Report.

Environmental Data Resources, Inc. (EDR), Topographic Map Report.

Messner, Mr. Doug, Sierra Pacific Properties, Representative of the Property Owner, Phase I ESA Property Owner Questionnaire.

State of California Department of Toxic Substances Control, Envirostor Website:
<http://www.envirostor.dtsc.ca.gov/public>

State of California Geologic Energy Management Division (CalGEM) Maps Website:
<https://www.conservation.ca.gov/calgem/Pages/WellFinder.aspx>

State of California Regional Water Quality Control Board, GeoTracker Website:
<http://GeoTracker.swrcb.ca.gov>

State of California, Department of Water Resources, *Sustainable Groundwater Management Act (SGMA) Data Viewer, Spring 2022*, <https://sgma.water.ca.gov/webgis/?appid=SGMADataViewer#gwlevels>

Contra Costa County Health Services, Hazardous Materials Programs.

U.S. Department of Transportation – Pipeline & Hazardous Materials Safety Administration

U.S. Environmental Protection Agency (EPA) *Map of Radon Zones*.

U.S. Fish & Wildlife Service National Wetland Inventory *Wetlands Mapper*:
<http://www.fws.gov/wetlands/Data/Mapper.html>

U.S. Geological Survey, 7.5-minute Antioch North, California topographic quadrangle map, dated 1968.

GLOSSARY OF TERMS

Subject Site: The real property being investigated under this Phase I ESA.

Adjacent Properties: Properties which are contiguous with the subject site, or would be contiguous except for a street, road, or other public thoroughfare.

Subject Site Vicinity: Properties located within a 500-foot radius of the subject site.

Environmental Professional: A person meeting the education, training, and experience requirements as set forth in 40 CFR §312.10(b). The EP may be an independent contractor or an employee of the user.

User: The party seeking to use Practice E 1527 to complete an environmental site assessment of the subject site. A user may include, without limitation, a potential purchaser of the subject site, a potential tenant of the subject site, an owner of the subject site, a lender, or a property manager.

Recognized Environmental Condition (REC): In defining a standard of good commercial and customary practice for conducting an environmental site assessment of a parcel of property, the goal of the processes established by this practice is to identify recognized environmental conditions. The term recognized environmental conditions means the presence or likely presence of any hazardous substances or petroleum products in, on, or at a property: (1) due to any release to the environment; (2) under conditions indicative of a release to the environment; or (3) under conditions that pose a material threat of a future release to the environment. *De minimis* conditions are not recognized environmental conditions.

Controlled Recognized Environmental Condition (CREC): A recognized environmental condition resulting from a past release of hazardous substances or petroleum products that has been addressed to the satisfaction of the applicable regulatory authority (for example, as evidenced by the issuance of a no further action letter or equivalent, or meeting risk-based criteria established by regulatory authority), with hazardous substances or petroleum products allowed to remain in place subject to the implementation of required controls (for example, property use restrictions, activity and use limitations, institutional controls, or engineering controls). For example, if a leaking underground storage tank has been cleaned up to a commercial use standard, but does not meet unrestricted residential cleanup criteria, this would be considered a CREC. The “control” is represented by the restriction that the property use remain commercial. A condition considered by the environmental professional to be a CREC shall be listed in the findings section of the Phase I ESA report and as an REC in the conclusions section. A condition identified as a CREC does not imply that the environmental professional has evaluated or confirmed the adequacy, implementation, or continued effectiveness of the required control that has been, or is intended to be, implemented.

Historical Recognized Environmental Condition (HREC): A past release of any hazardous substances or petroleum products that has occurred in connection with the property and has been addressed to the satisfaction of the applicable regulatory authority or meeting unrestricted use criteria established by a regulatory authority, without subjecting the property to any required controls (for example, property use restrictions, activity and use limitations, institutional controls, or engineering controls). Before calling the past release an HREC, the environmental professional must determine whether the past release is an REC at the time the Phase I ESA is conducted (for example, if there has been change in the regulatory criteria). If the EP considers the past release to be an REC at the time the Phase I ESA is conducted, the condition shall be included in the conclusions section of the report as an REC.

GLOSSARY OF TERMS (continued)

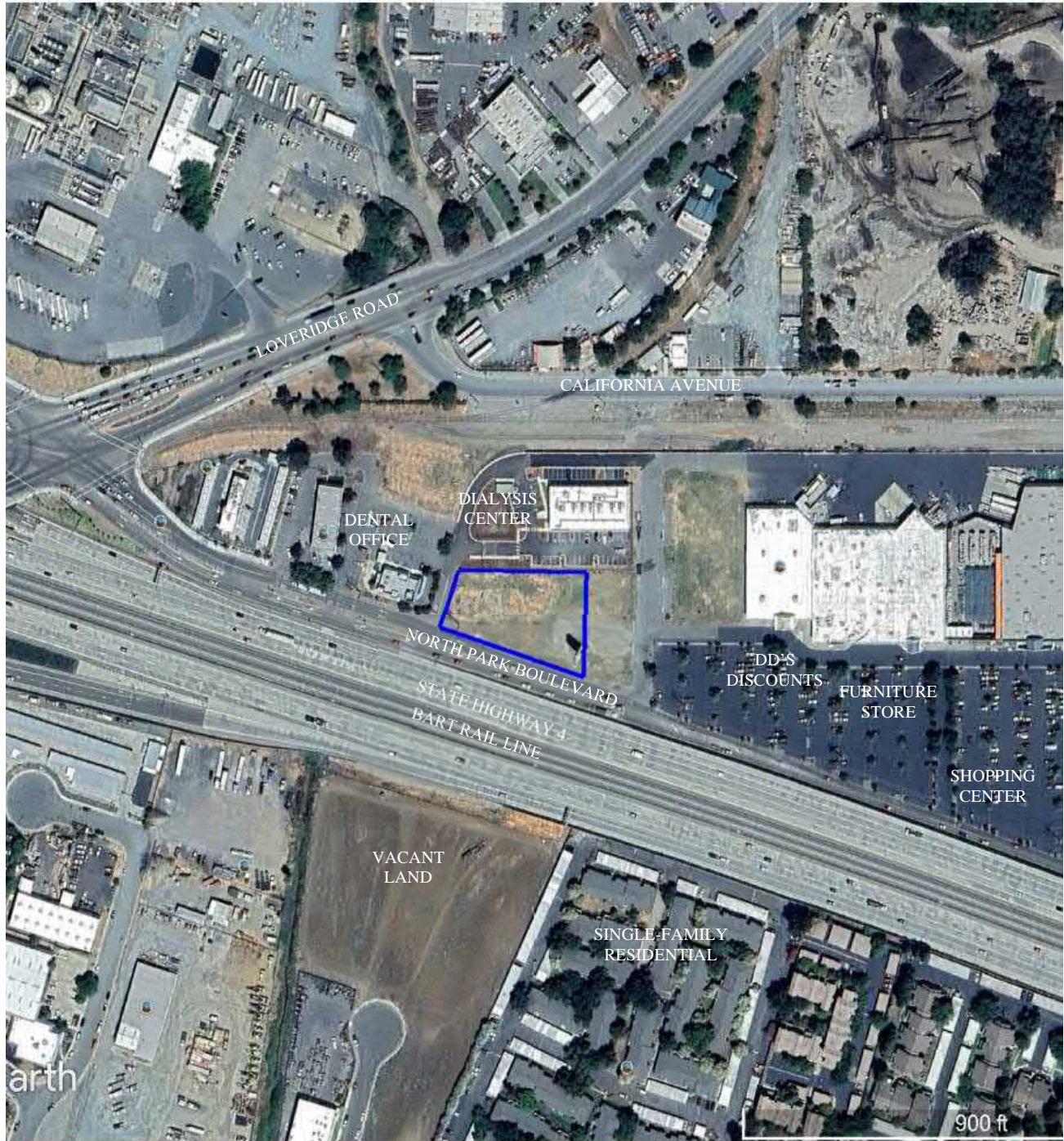
Potential Area of Concern (PAOC): A term adopted to provide an alternative designation to the REC and HREC for a range of environmental issues related to current subject site uses, historical subject site uses, or from adjacent and/or vicinity property uses. The PAOC is utilized to emphasize full disclosure and provide the User with conclusions and recommendations related to potential environmental issues in connection with the subject site based on Krazan's professional experience in cases where official documentation or other evidence may be absent in order to identify an REC or HREC, thereby aiding the User's considerations of environmental due diligence risk tolerance.

Migrate/migration: For the purposes of this practice, "migrate" and "migration" refer to the movement of hazardous substances or petroleum products in any form, including, for example, solid and liquid at the surface or subsurface, and vapor in the subsurface. Vapor migration in the subsurface is described in ASTM E 2600-10 guidance; however, nothing in the E 1527-21 practice should be construed to require application of the E 2600-10 standard to achieve compliance with AAI.

De minimis condition: A condition that generally does not present a threat to human health or the environment and that generally would not be the subject of an enforcement action if brought to the attention of appropriate governmental agencies. Condition determined to be *de minimis conditions* are not RECS or CRECS.

Data Gap: A lack of or inability to obtain information required by this practice despite good faith efforts by the Environmental Professional to gather such information. Data gaps may result from incompleteness in any of the activities required by this practice, including, but not limited to the site reconnaissance and interviews.

Data Failure: A failure to achieve the historical research objectives even after reviewing the standard historical sources that are reasonably ascertainable and likely to be useful. Data failure is one type of data gap.




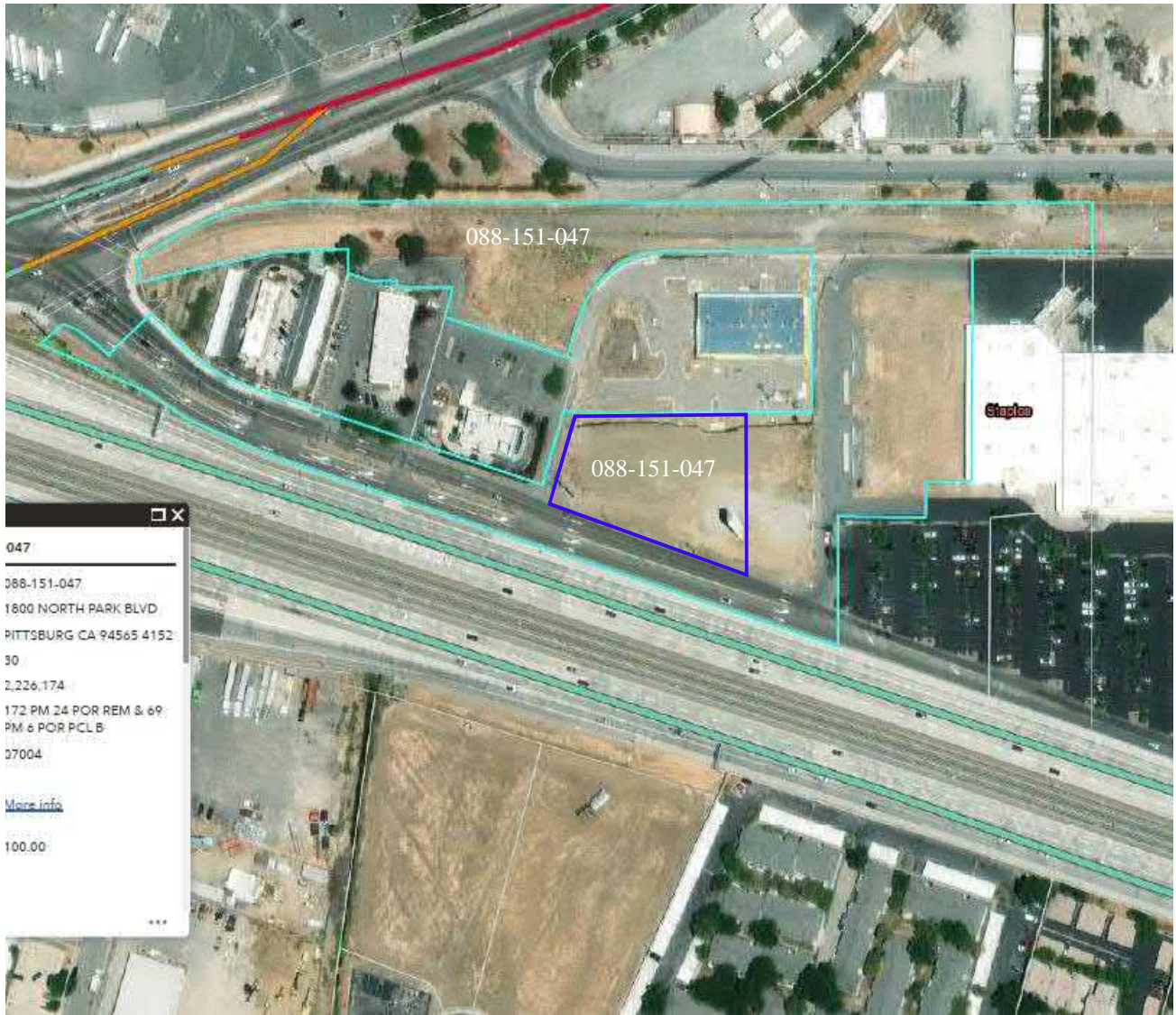
earth

900 ft

— = SUBJECT SITE BOUNDARY



VICINITY MAP PROPOSED CAR WASH PROPERTY 1800 NORTH PARK BOULEVARD (ANCHOR ADDRESS) A PORTION OF APN 088-151-047 PITTSBURG, CALIFORNIA 94565	Scale: NTS	Date: October 2023	 SITE DEVELOPMENT ENGINEERS <i>With Offices Serving the Western U. S.</i>
	Drawn By: BV	Approved by: BV	
	Project No. 034-23069	Figure No. 1	



047


088-151-047
 1800 NORTH PARK BLVD
 PITTSBURG CA 94565 4152
 30
 2,226,174
 172 PM 24 POR REM & 69
 PM 6 POR PCL B
 37004

[More info](#)

100.00

— = SUBJECT SITE BOUNDARY (APPROXIMATE)
 SUBJECT SITE IS A PORTION OF APN 088-151-047
 IMAGE IS FROM CITY OF PITTSBURG ON-LINE GIS DATABASE – SEPTEMBER 2023



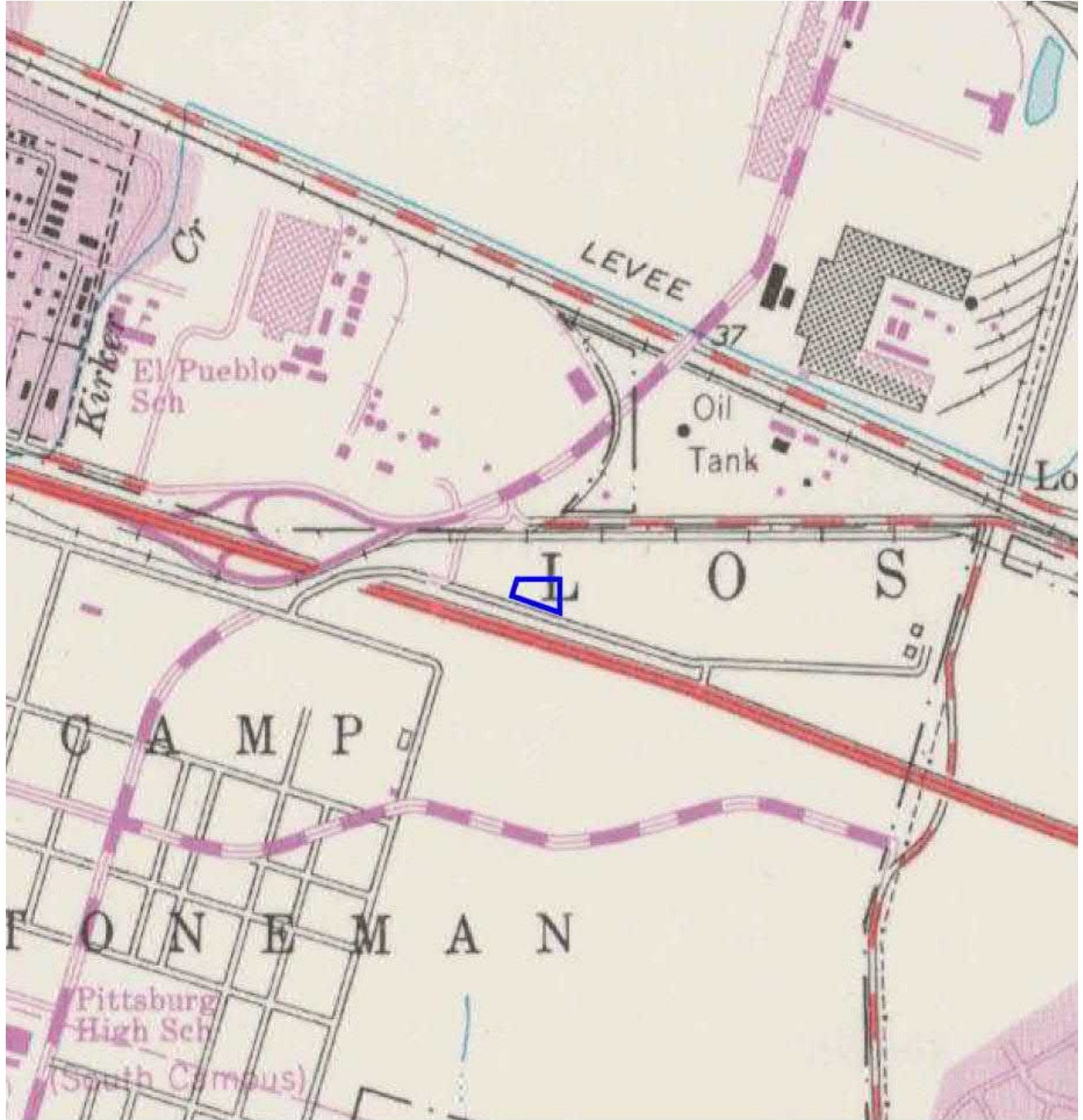
PARCEL MAP PROPOSED CAR WASH PROPERTY 1800 NORTH PARK BOULEVARD (ANCHOR ADDRESS) A PORTION OF APN 088-151-047 PITTSBURG, CALIFORNIA 94565	Scale: NTS	Date: October 2023	 SITE DEVELOPMENT ENGINEERS <i>With Offices Serving the Western U. S.</i>
	Drawn By: BV	Approved by: BV	
	Project No. 034-23069	Figure No. 2	



- = SUBJECT SITE BOUNDARY (APPROXIMATE)
- ▭ = MONUMENT SIGN
- ▭ = APPARENT END-DUMP SOIL AND DEBRIS PILES
- ▭ = SOIL PILES/MOUNDED SOIL
- = UTILITY POLE – ELECTRICAL TRANSMISSION LINES



SITE MAP	Scale: NTS	Date: October 2023	 SITE DEVELOPMENT ENGINEERS <i>With Offices Serving the Western U. S.</i>
PROPOSED CAR WASH PROPERTY 1800 NORTH PARK BOULEVARD (ANCHOR ADDRESS) A PORTION OF APN 088-151-047 PITTSBURG, CALIFORNIA 94565	Drawn By: BV	Approved by: BV	
	Project No. 034-23069	Figure No. 3	



7.5-MINUTE SERIES
 USGS TOPOGRAPHIC MAP
 ANTIOCH NORTH, CALIFORNIA
 DATED 1968

— = SUBJECT SITE BOUNDARY




TOPOGRAPHIC MAP	Scale: NTS	Date: October 2023	 SITE DEVELOPMENT ENGINEERS <i>With Offices Serving the Western U. S.</i>
PROPOSED CAR WASH PROPERTY 1800 NORTH PARK BOULEVARD (ANCHOR ADDRESS) A PORTION OF APN 088-151-047 PITTSBURG, CALIFORNIA 94565	Drawn By: BV	Approved by: BV	
	Project No. 034-23069	Figure No. 4	



Photo 1: Western-facing view of the southeastern and central-southern portions of the subject site adjacent to North Park Boulevard.



Photo 2: Northern-facing view of the central portion of the subject site. On-site no dumping / no trespassing signage is pictured in the right portion of the photograph.

PROPOSED CAR WASH PROPERTY
1800 NORTH PARK BOULEVARD
(ANCHOR ADDRESS)
A PORTION OF APN 088-151-047
PITTSBURG, CALIFORNIA 94565

Project No. 034-23069
Date: October 2023
Approved by: BV



Krazan
SITE DEVELOPMENT ENGINEERS
Offices Serving the Western United States



Photo 3: Eastern-facing view of the northwestern and central-northern portions of the subject site.



Photo 4: Southern-facing view of the central portion of the subject site.

PROPOSED CAR WASH PROPERTY
1800 NORTH PARK BOULEVARD
(ANCHOR ADDRESS)
A PORTION OF APN 088-151-047
PITTSBURG, CALIFORNIA 94565

Project No. 034-23069
Date: October 2023
Approved by: BV

 **Krazan**
SITE DEVELOPMENT ENGINEERS
Offices Serving the Western United States



Photo 5: Western-facing view of the northeastern and central-northern portions of the subject site.



Photo 6: Southern-facing view of the eastern portion of the subject site.

**PROPOSED CAR WASH PROPERTY
1800 NORTH PARK BOULEVARD
(ANCHOR ADDRESS)
A PORTION OF APN 088-151-047
PITTSBURG, CALIFORNIA 94565**

Project No. 034-23069
Date: October 2023
Approved by: BV

 **Krazan**
SITE DEVELOPMENT ENGINEERS
Offices Serving the Western United States



Photo 7: Western-facing view of the central-eastern and central portions of the subject site.



Photo 8: View of the monument sign located in the southeastern portion of the subject site.

PROPOSED CAR WASH PROPERTY
1800 NORTH PARK BOULEVARD
(ANCHOR ADDRESS)
A PORTION OF APN 088-151-047
PITTSBURG, CALIFORNIA 94565

Project No. 034-23069
Date: October 2023
Approved by: BV





Photo 9: View of the utility pole and electrical transmission lines located in the southwestern portion of the subject site.



Photo 10: Northwestern-facing view of the concrete debris and apparent end-dump soil/debris piles located in the southwestern portion of the subject site.

**PROPOSED CAR WASH PROPERTY
1800 NORTH PARK BOULEVARD
(ANCHOR ADDRESS)
A PORTION OF APN 088-151-047
PITTSBURG, CALIFORNIA 94565**

Project No. 034-23069

Date: October 2023

Approved by: BV

 **Krazan**
SITE DEVELOPMENT ENGINEERS
Offices Serving the Western United States



Photo 11: Southern-facing view of the apparent end-dump soil and debris piles located in the southwestern portion of the subject site.



Photo 12: View of the soil piles/mounded soil located in the northwestern portion of the subject site.

**PROPOSED CAR WASH PROPERTY
1800 NORTH PARK BOULEVARD
(ANCHOR ADDRESS)
A PORTION OF APN 088-151-047
PITTSBURG, CALIFORNIA 94565**

Project No. 034-23069

Date: October 2023

Approved by: BV

 **Krazan**
SITE DEVELOPMENT ENGINEERS
Offices Serving the Western United States



Photo 13: View of North Park Boulevard and State Highway 4 located adjacent to the south of the subject site.



Photo 14: View of the paved access road and dental office building located adjacent to the west of the subject site.

**PROPOSED CAR WASH PROPERTY
1800 NORTH PARK BOULEVARD
(ANCHOR ADDRESS)
A PORTION OF APN 088-151-047
PITTSBURG, CALIFORNIA 94565**

Project No. 034-23069

Date: October 2023

Approved by: BV

 **Krazan**
SITE DEVELOPMENT ENGINEERS
Offices Serving the Western United States



Photo 15: View of the newly developed medical facility located adjacent to the north of the subject site which shares the 1800 N. Park Boulevard subject site anchor address.



Photo 16: View of the undeveloped commercial lot located adjacent to the east of the subject site.

**PROPOSED CAR WASH PROPERTY
1800 NORTH PARK BOULEVARD
(ANCHOR ADDRESS)
A PORTION OF APN 088-151-047
PITTSBURG, CALIFORNIA 94565**

Project No. 034-23069

Date: October 2023

Approved by: BV

 **Krazan**
SITE DEVELOPMENT ENGINEERS
Offices Serving the Western United States

Appendix A

Proposed Car Wash Property

1800 North Park Boulevard

Pittsburg, CA 94565

Inquiry Number: 7452350.3

September 22, 2023

Certified Sanborn® Map Report



6 Armstrong Road, 4th floor
Shelton, CT 06484
Toll Free: 800.352.0050
www.edrnet.com

Certified Sanborn® Map Report

09/22/23

Site Name:

Proposed Car Wash Property
1800 North Park Boulevard
Pittsburg, CA 94565
EDR Inquiry # 7452350.3

Client Name:

Krazan & Associates, Inc.
4320 Orange Grove Avenue Suite E
Sacramento, CA 95841
Contact: William Vick



The Sanborn Library has been searched by EDR and maps covering the target property location as provided by Krazan & Associates, Inc. were identified for the years listed below. The Sanborn Library is the largest, most complete collection of fire insurance maps. The collection includes maps from Sanborn, Bromley, Perris & Browne, Hopkins, Barlow, and others. Only Environmental Data Resources Inc. (EDR) is authorized to grant rights for commercial reproduction of maps by the Sanborn Library LLC, the copyright holder for the collection. Results can be authenticated by visiting www.edrnet.com/sanborn.

The Sanborn Library is continually enhanced with newly identified map archives. This report accesses all maps in the collection as of the day this report was generated.

Certified Sanborn Results:

Certification # A755-4BE2-8244
PO # NA
Project 034-23069-BV



Sanborn® Library search results

Certification #: A755-4BE2-8244

UNMAPPED PROPERTY

This report certifies that the complete holdings of the Sanborn Library, LLC collection have been searched based on client supplied target property information, and fire insurance maps covering the target property were not found.

The Sanborn Library includes more than 1.2 million fire insurance maps from Sanborn, Bromley, Perris & Browne, Hopkins, Barlow and others which track historical property usage in approximately 12,000 American cities and towns. Collections searched:

- Library of Congress
- University Publications of America
- EDR Private Collection

The Sanborn Library LLC Since 1866™

Limited Permission To Make Copies

Krazan & Associates, Inc. (the client) is permitted to make up to FIVE photocopies of this Sanborn Map transmittal and each fire insurance map accompanying this report solely for the limited use of its customer. No one other than the client is authorized to make copies. Upon request made directly to an EDR Account Executive, the client may be permitted to make a limited number of additional photocopies. This permission is conditioned upon compliance by the client, its customer and their agents with EDR's copyright policy; a copy of which is available upon request.

Disclaimer - Copyright and Trademark Notice

This Report contains certain information obtained from a variety of public and other sources reasonably available to Environmental Data Resources, LLC. It cannot be concluded from this Report that coverage information for the target and surrounding properties does not exist from other sources. This Report is provided on an "AS IS", "AS AVAILABLE" basis. NO WARRANTY EXPRESS OR IMPLIED IS MADE WHATSOEVER IN CONNECTION WITH THIS REPORT. ENVIRONMENTAL DATA RESOURCES, LLC AND ITS SUBSIDIARIES, AFFILIATES AND THIRD PARTY SUPPLIERS DISCLAIM ALL WARRANTIES, OF ANY KIND OR NATURE, EXPRESS OR IMPLIED, ARISING OUT OF OR RELATED TO THIS REPORT OR ANY OF THE DATA AND INFORMATION PROVIDED IN THIS REPORT, INCLUDING WITHOUT LIMITATION, ANY WARRANTIES REGARDING ACCURACY, QUALITY, CORRECTNESS, COMPLETENESS, COMPREHENSIVENESS, SUITABILITY, MERCHANTABILITY, FITNESS FOR A PARTICULAR PURPOSE, TITLE, NON-INFRINGEMENT, MISAPPROPRIATION, OR OTHERWISE. ALL RISK IS ASSUMED BY THE USER. IN NO EVENT SHALL ENVIRONMENTAL DATA RESOURCES, LLC OR ITS SUBSIDIARIES, AFFILIATES OR THIRD PARTY SUPPLIERS BE LIABLE TO ANYONE FOR ANY DIRECT, INCIDENTAL, INDIRECT, SPECIAL, CONSEQUENTIAL OR OTHER DAMAGES OF ANY TYPE OR KIND (INCLUDING BUT NOT LIMITED TO LOSS OF PROFITS, LOSS OF USE, OR LOSS OF DATA), ARISING OUT OF OR IN ANY WAY CONNECTED WITH THIS REPORT OR ANY OF THE DATA AND INFORMATION PROVIDED IN THIS REPORT. Any analyses, estimates, ratings, environmental risk levels, or risk codes provided in this Report are provided for illustrative purposes only, and are not intended to provide, nor should they be interpreted as providing any facts regarding, or prediction or forecast of, any environmental risk for any property. Only an assessment performed by a qualified environmental professional can provide findings, opinions or conclusions regarding the environmental risk or conditions in, on or at any property.

Copyright 2023 by Environmental Data Resources, Inc. All rights reserved. Reproduction in any media or format, in whole or in part, of any report or map of Environmental Data Resources, Inc., or its affiliates, is prohibited without prior written permission.

EDR and its logos (including Sanborn and Sanborn Map) are trademarks of Environmental Data Resources, LLC or its affiliates. All other trademarks used herein are the property of their respective owners.

Proposed Car Wash Property
1800 North Park Boulevard
Pittsburg, CA 94565

Inquiry Number: 7452350.4

September 22, 2023

EDR Historical Topo Map Report

with QuadMatch™



6 Armstrong Road, 4th floor
Shelton, CT 06484
Toll Free: 800.352.0050
www.edrnet.com

EDR Historical Topo Map Report

09/22/23

Site Name:

Proposed Car Wash Property
1800 North Park Boulevard
Pittsburg, CA 94565
EDR Inquiry # 7452350.4

Client Name:

Krazan & Associates, Inc.
4320 Orange Grove Avenue Suite E
Sacramento, CA 95841
Contact: William Vick



EDR Topographic Map Library has been searched by EDR and maps covering the target property location as provided by Krazan & Associates, Inc. were identified for the years listed below. EDR's Historical Topo Map Report is designed to assist professionals in evaluating potential liability on a target property resulting from past activities. EDR's Historical Topo Map Report includes a search of a collection of public and private color historical topographic maps, dating back to the late 1800s.

Search Results:**Coordinates:**

P.O.#	NA	Latitude:	38.011456 38° 0' 41" North
Project:	034-23069-BV	Longitude:	-121.862817 -121° 51' 46" West
		UTM Zone:	Zone 10 North
		UTM X Meters:	599827.69
		UTM Y Meters:	4207696.21
		Elevation:	50.72' above sea level

Maps Provided:

2018 1907
2015
2012
1978, 1980
1968
1953
1916, 1918
1908, 1912

Disclaimer - Copyright and Trademark Notice

This Report contains certain information obtained from a variety of public and other sources reasonably available to Environmental Data Resources, LLC. It cannot be concluded from this Report that coverage information for the target and surrounding properties does not exist from other sources. This Report is provided on an "AS IS", "AS AVAILABLE" basis. NO WARRANTY EXPRESS OR IMPLIED IS MADE WHATSOEVER IN CONNECTION WITH THIS REPORT.

ENVIRONMENTAL DATA RESOURCES, LLC AND ITS SUBSIDIARIES, AFFILIATES AND THIRD PARTY SUPPLIERS DISCLAIM ALL WARRANTIES, OF ANY KIND OR NATURE, EXPRESS OR IMPLIED, ARISING OUT OF OR RELATED TO THIS REPORT OR ANY OF THE DATA AND INFORMATION PROVIDED IN THIS REPORT, INCLUDING WITHOUT LIMITATION, ANY WARRANTIES REGARDING ACCURACY, QUALITY, CORRECTNESS, COMPLETENESS, COMPREHENSIVENESS, SUITABILITY, MERCHANTABILITY, FITNESS FOR A PARTICULAR PURPOSE, TITLE, NON-INFRINGEMENT, MISAPPROPRIATION, OR OTHERWISE. ALL RISK IS ASSUMED BY THE USER. IN NO EVENT SHALL ENVIRONMENTAL DATA RESOURCES, LLC OR ITS SUBSIDIARIES, AFFILIATES OR THIRD PARTY SUPPLIERS BE LIABLE TO ANYONE FOR ANY DIRECT, INCIDENTAL, INDIRECT, SPECIAL, CONSEQUENTIAL OR OTHER DAMAGES OF ANY TYPE OR KIND (INCLUDING BUT NOT LIMITED TO LOSS OF PROFITS, LOSS OF USE, OR LOSS OF DATA), ARISING OUT OF OR IN ANY WAY CONNECTED WITH THIS REPORT OR ANY OF THE DATA AND INFORMATION PROVIDED IN THIS REPORT. Any analyses, estimates, ratings, environmental risk levels, or risk codes provided in this Report are provided for illustrative purposes only, and are not intended to provide, nor should they be interpreted as providing any facts regarding, or prediction or forecast of, any environmental risk for any property. Only an assessment performed by a qualified environmental professional can provide findings, opinions or conclusions regarding the environmental risk or conditions in, on or at any property.

Copyright 2023 by Environmental Data Resources, Inc. All rights reserved. Reproduction in any media or format, in whole or in part, of any report or map of Environmental Data Resources, Inc., or its affiliates, is prohibited without prior written permission.

EDR and its logos (including Sanborn and Sanborn Map) are trademarks of Environmental Data Resources, LLC or its affiliates. All other trademarks used herein are the property of their respective owners.

Topo Sheet Key

This EDR Topo Map Report is based upon the following USGS topographic map sheets.

2018 Source Sheets



Antioch North
2018
7.5-minute, 24000



Honker Bay
2018
7.5-minute, 24000



Antioch South
2018
7.5-minute, 24000



Clayton
2018
7.5-minute, 24000

2015 Source Sheets



Antioch North
2015
7.5-minute, 24000



Honker Bay
2015
7.5-minute, 24000



Antioch South
2015
7.5-minute, 24000



Clayton
2015
7.5-minute, 24000

2012 Source Sheets



Antioch North
2012
7.5-minute, 24000



Honker Bay
2012
7.5-minute, 24000



Antioch South
2012
7.5-minute, 24000



Clayton
2012
7.5-minute, 24000

1978, 1980 Source Sheets



Antioch North
1978
7.5-minute, 24000
Aerial Photo Revised 1974



Honker Bay
1980
7.5-minute, 24000
Aerial Photo Revised 1979



Clayton
1980
7.5-minute, 24000
Aerial Photo Revised 1979



Antioch South
1980
7.5-minute, 24000
Aerial Photo Revised 1978

Topo Sheet Key

This EDR Topo Map Report is based upon the following USGS topographic map sheets.

1968 Source Sheets



Antioch North
1968
7.5-minute, 24000
Aerial Photo Revised 1968



Antioch South
1968
7.5-minute, 24000
Aerial Photo Revised 1968



Honker Bay
1968
7.5-minute, 24000
Aerial Photo Revised 1968



Clayton
1968
7.5-minute, 24000
Aerial Photo Revised 1968

1953 Source Sheets



Antioch South
1953
7.5-minute, 24000
Aerial Photo Revised 1949



Honker Bay
1953
7.5-minute, 24000
Aerial Photo Revised 1949



Clayton
1953
7.5-minute, 24000
Aerial Photo Revised 1949



Antioch North
1953
7.5-minute, 24000
Aerial Photo Revised 1949

1916, 1918 Source Sheets



Lone Tree Valley
1916
7.5-minute, 31680



Honker Bay
1918
7.5-minute, 31680



Collinsville
1918
7.5-minute, 31680

1908, 1912 Source Sheets

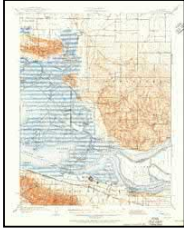


Antioch
1908
15-minute, 62500

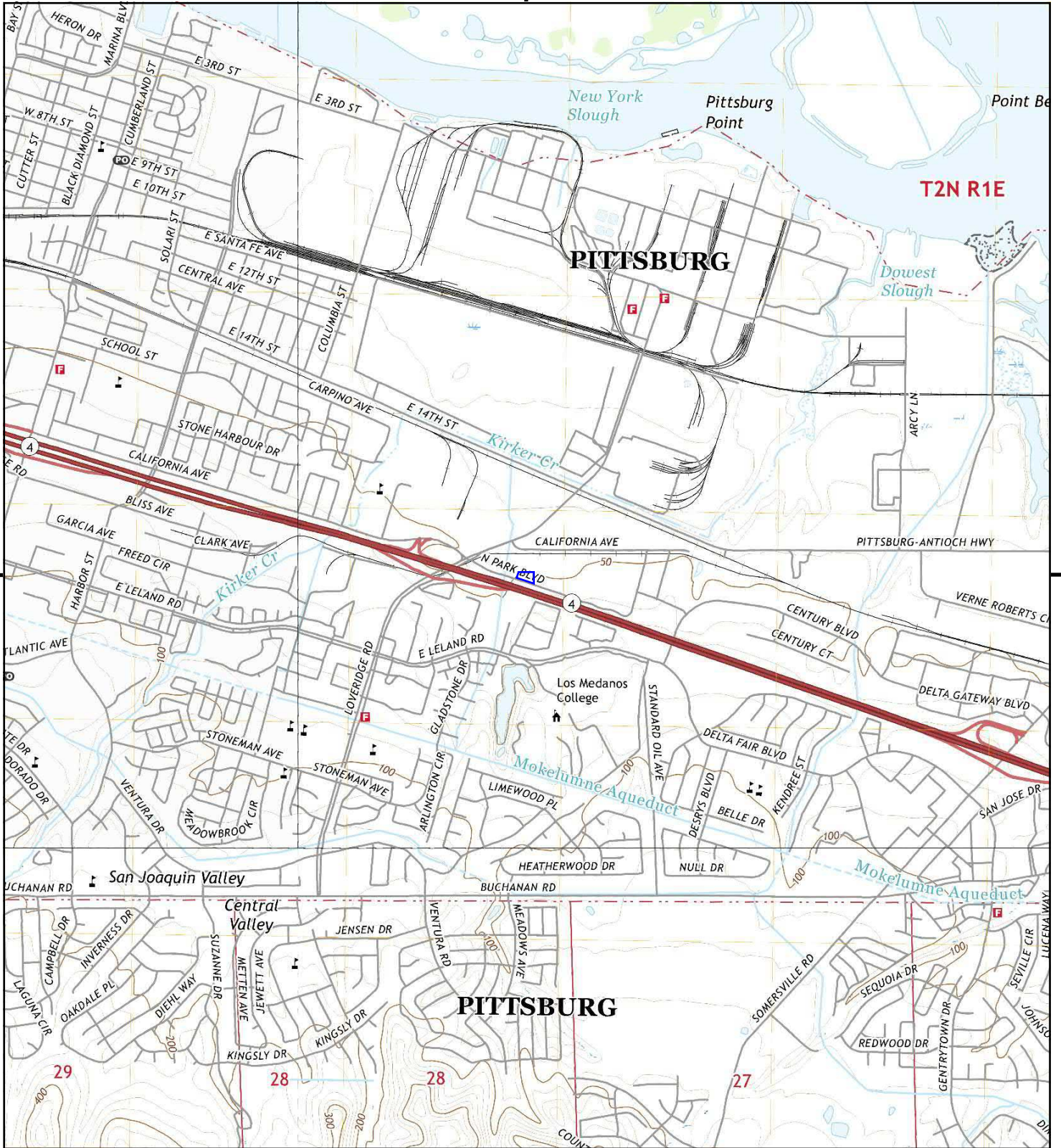
Topo Sheet Key

This EDR Topo Map Report is based upon the following USGS topographic map sheets.

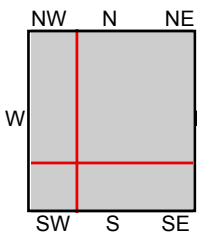
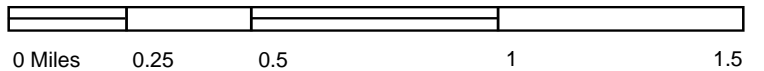
1907 Source Sheets



Antioch
1907
15-minute, 62500



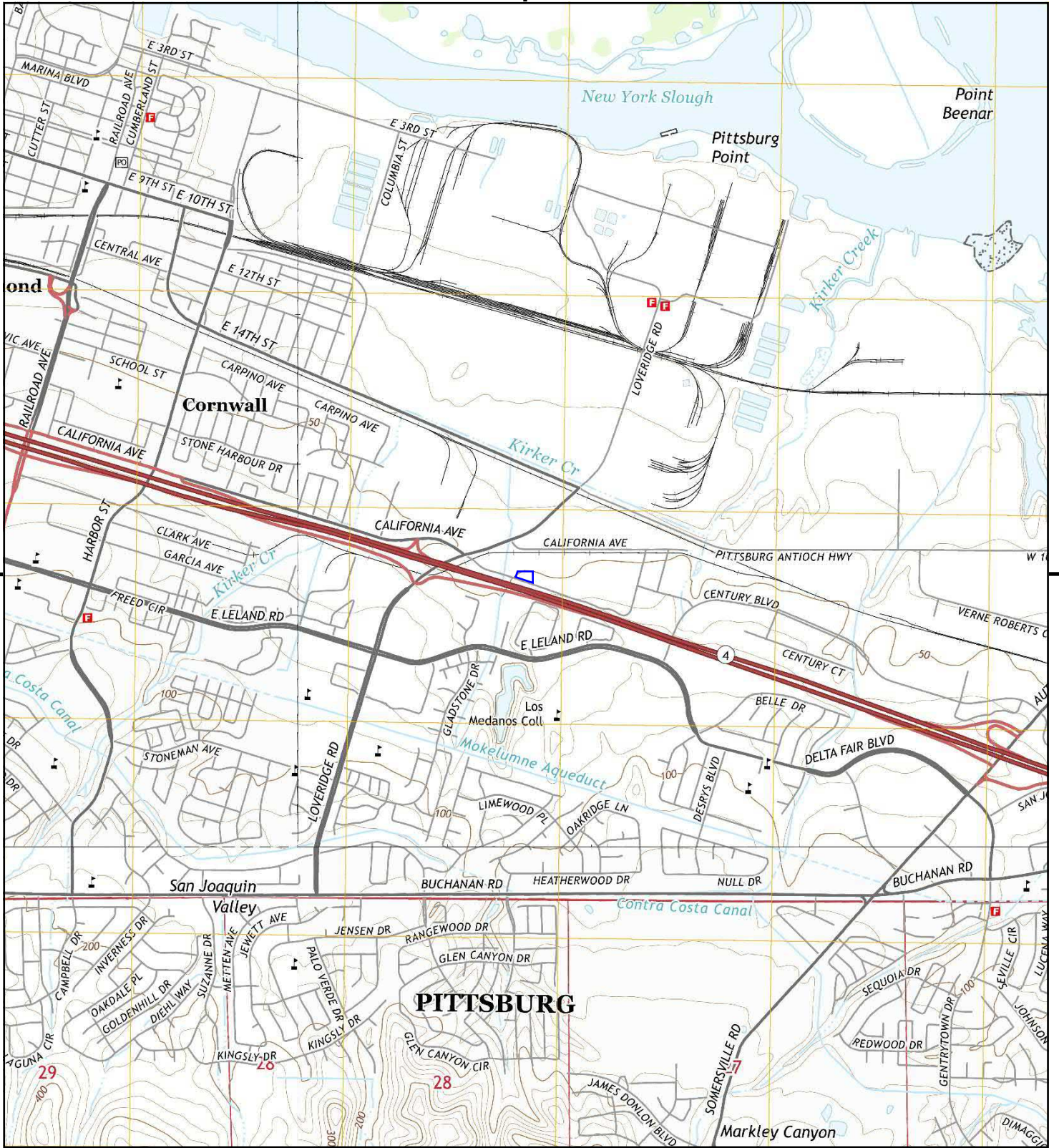
This report includes information from the following map sheet(s).



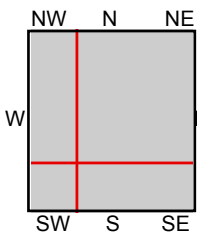
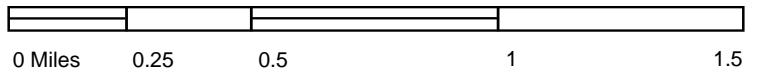
TP, Antioch North, 2018, 7.5-minute
 SE, Antioch South, 2018, 7.5-minute
 SW, Clayton, 2018, 7.5-minute
 NW, Honker Bay, 2018, 7.5-minute

SITE NAME: Proposed Car Wash Property
ADDRESS: 1800 North Park Boulevard
 Pittsburg, CA 94565
CLIENT: Krazan & Associates, Inc.





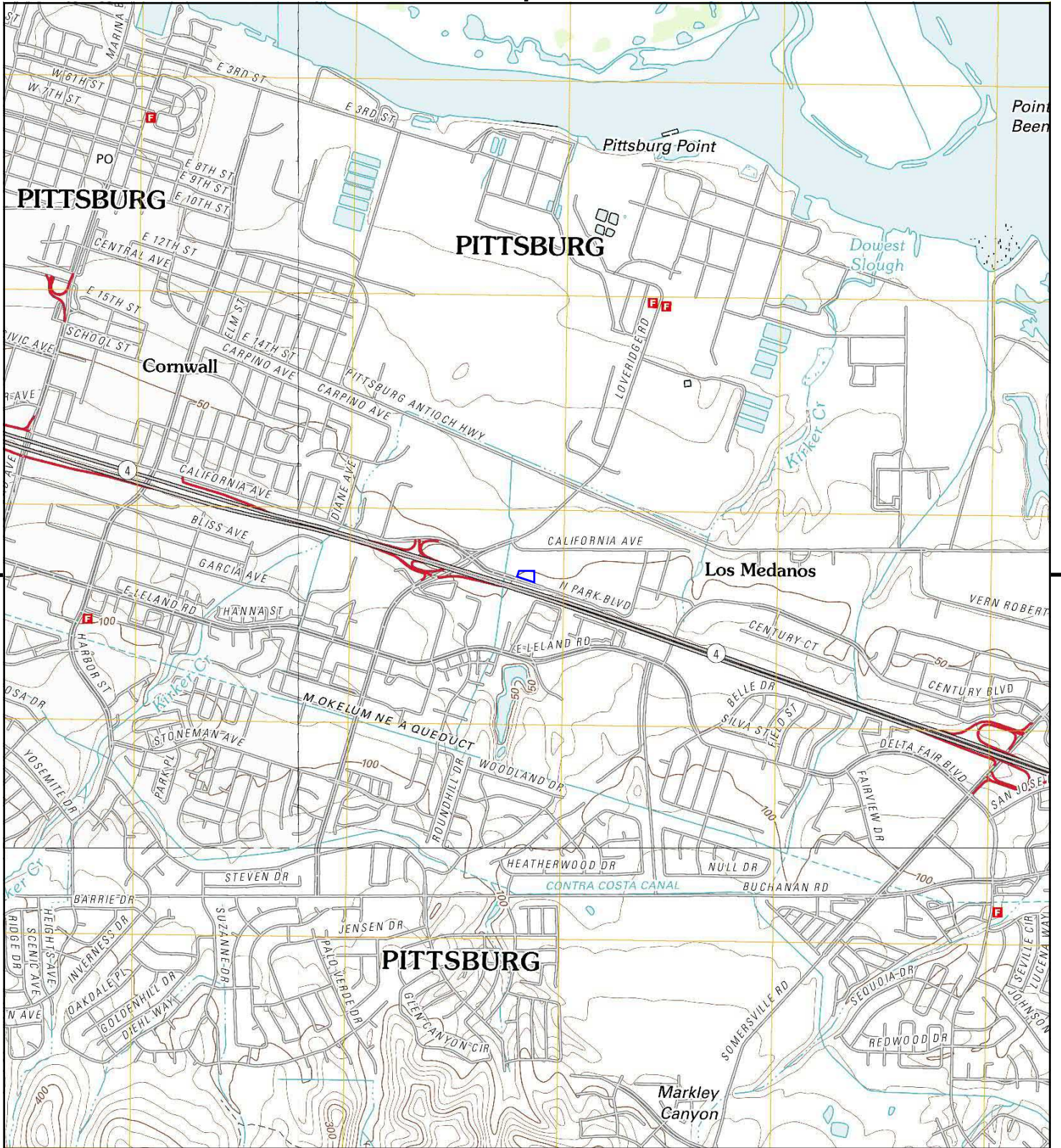
This report includes information from the following map sheet(s).



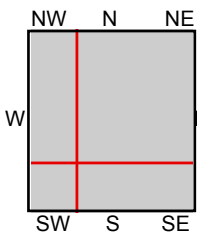
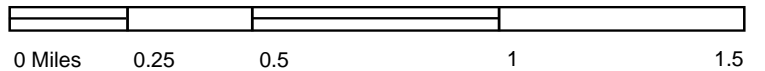
TP, Antioch North, 2015, 7.5-minute
 SE, Antioch South, 2015, 7.5-minute
 SW, Clayton, 2015, 7.5-minute
 NW, Honker Bay, 2015, 7.5-minute

SITE NAME: Proposed Car Wash Property
ADDRESS: 1800 North Park Boulevard
 Pittsburg, CA 94565
CLIENT: Krazan & Associates, Inc.





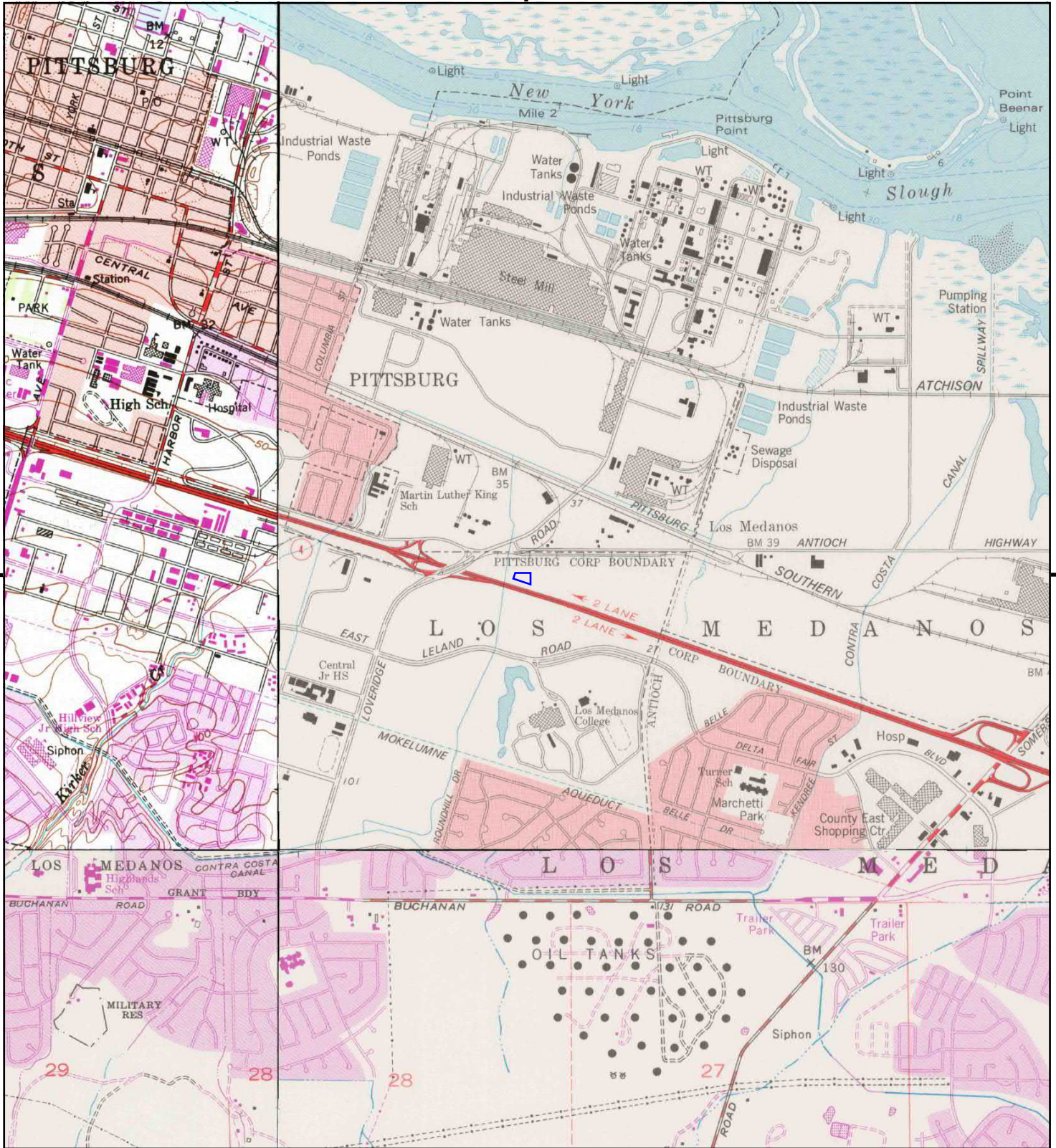
This report includes information from the following map sheet(s).



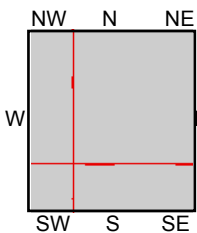
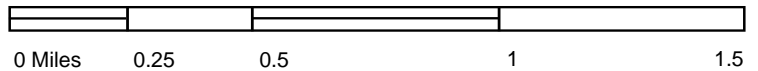
TP, Antioch North, 2012, 7.5-minute
 SE, Antioch South, 2012, 7.5-minute
 SW, Clayton, 2012, 7.5-minute
 NW, Honker Bay, 2012, 7.5-minute

SITE NAME: Proposed Car Wash Property
 ADDRESS: 1800 North Park Boulevard
 Pittsburg, CA 94565
 CLIENT: Krazan & Associates, Inc.





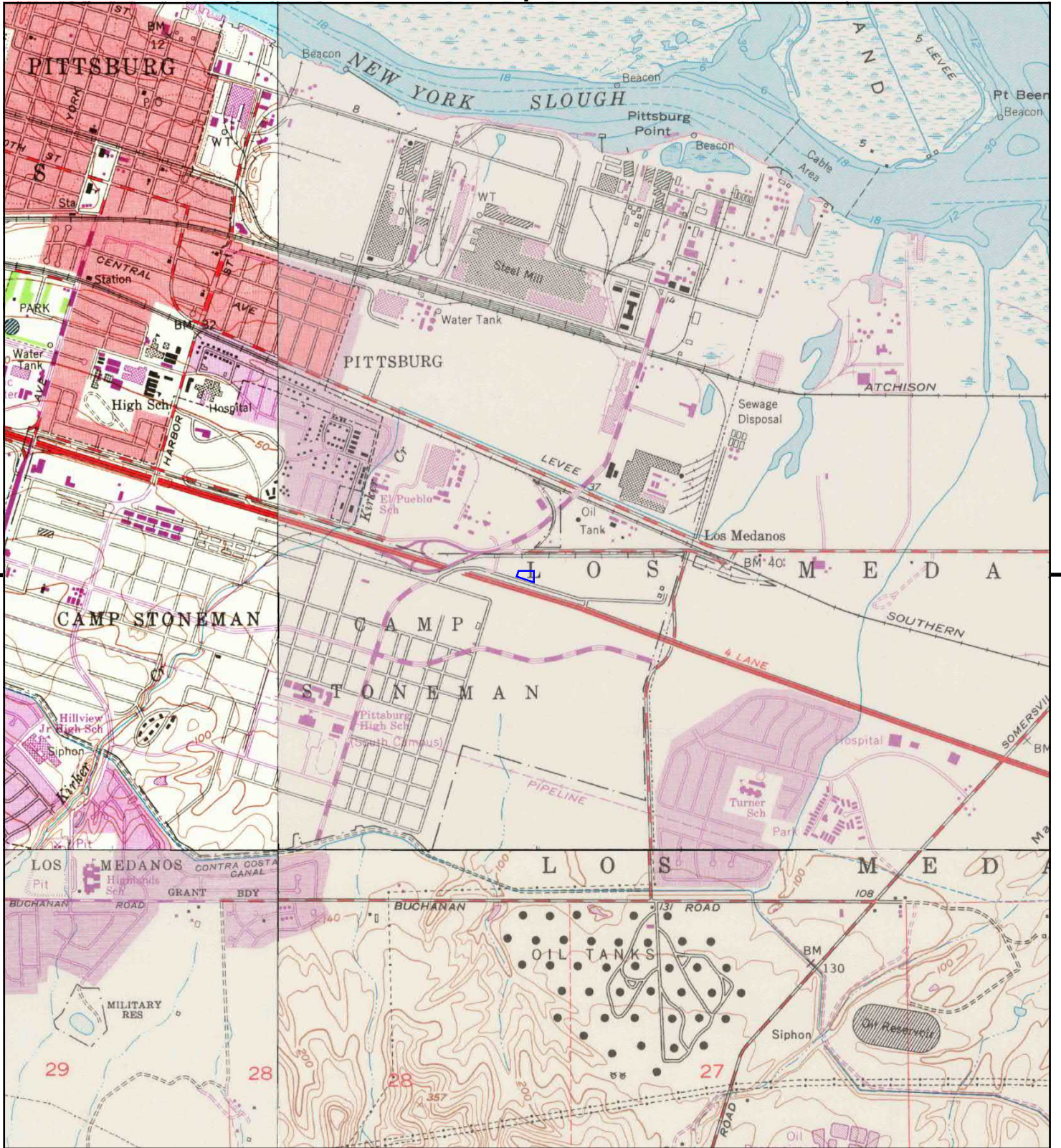
This report includes information from the following map sheet(s).



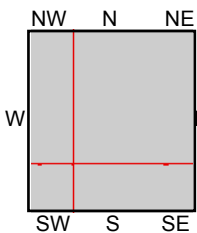
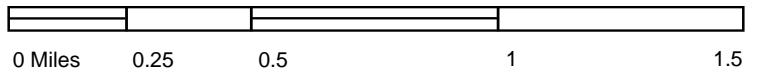
TP, Antioch North, 1978, 7.5-minute
 SE, Antioch South, 1980, 7.5-minute
 SW, Clayton, 1980, 7.5-minute
 NW, Honker Bay, 1980, 7.5-minute

SITE NAME: Proposed Car Wash Property
ADDRESS: 1800 North Park Boulevard
 Pittsburg, CA 94565
CLIENT: Krazan & Associates, Inc.





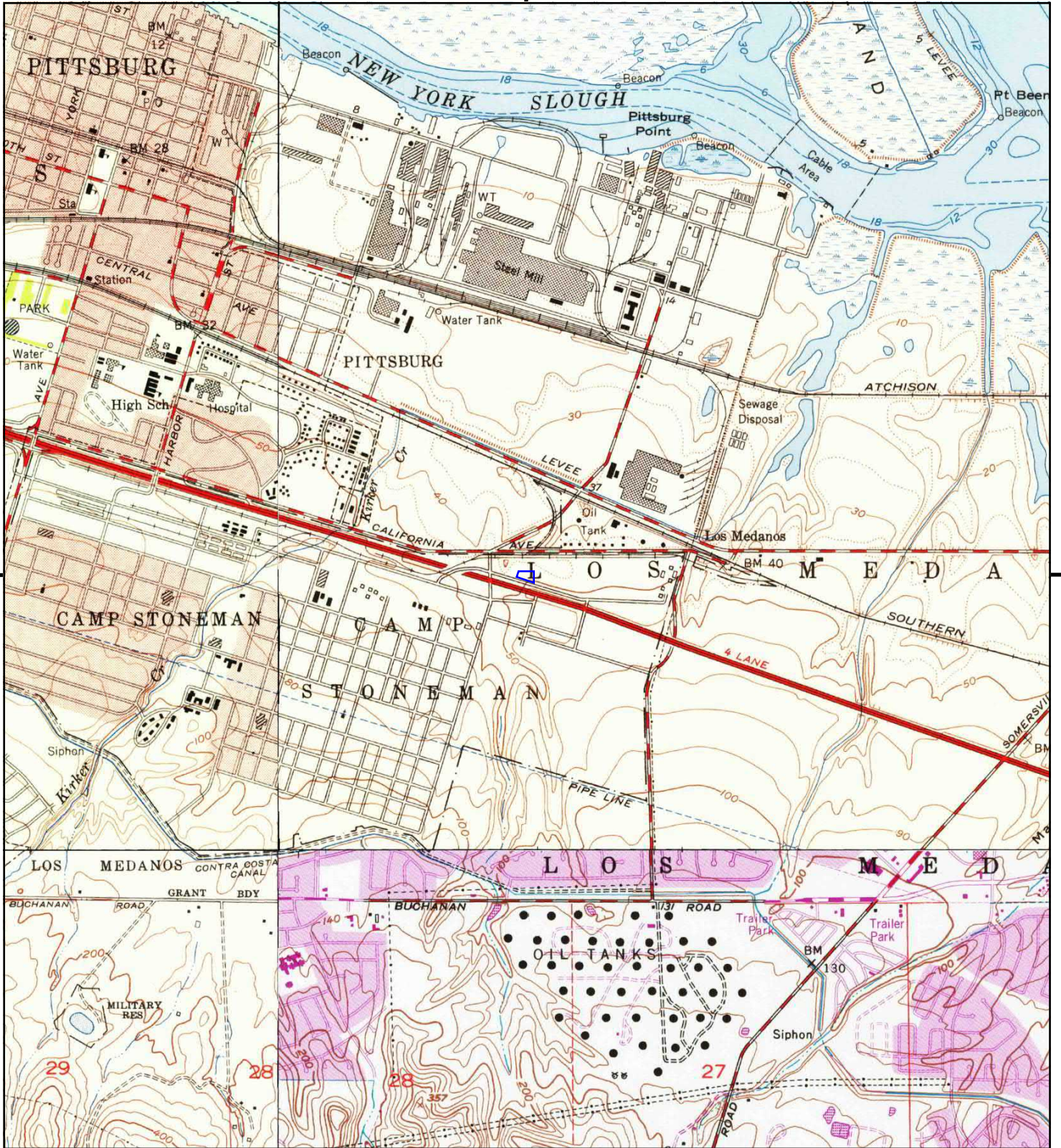
This report includes information from the following map sheet(s).



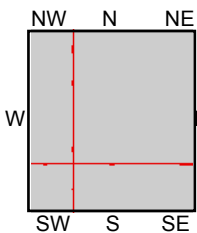
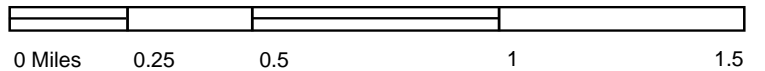
TP, Antioch North, 1968, 7.5-minute
 SE, Antioch South, 1968, 7.5-minute
 SW, Clayton, 1968, 7.5-minute
 NW, Honker Bay, 1968, 7.5-minute

SITE NAME: Proposed Car Wash Property
ADDRESS: 1800 North Park Boulevard
 Pittsburg, CA 94565
CLIENT: Krazan & Associates, Inc.





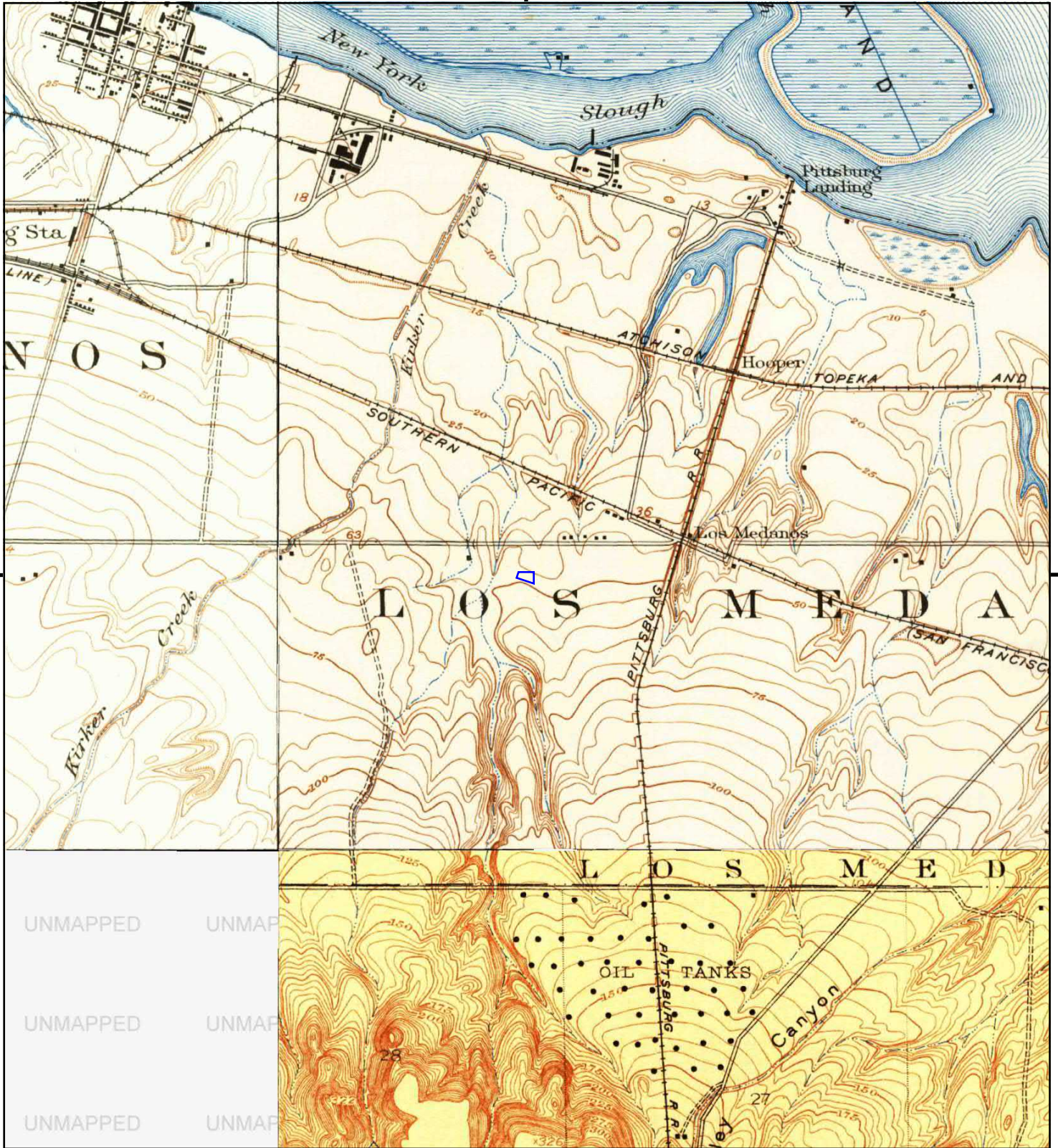
This report includes information from the following map sheet(s).



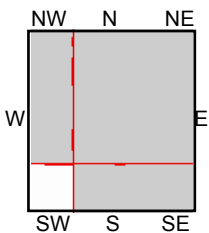
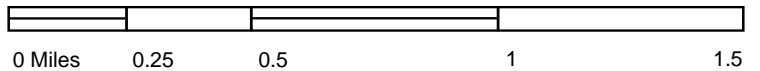
TP, Antioch North, 1953, 7.5-minute
 SE, Antioch South, 1953, 7.5-minute
 SW, Clayton, 1953, 7.5-minute
 NW, Honker Bay, 1953, 7.5-minute

SITE NAME: Proposed Car Wash Property
ADDRESS: 1800 North Park Boulevard
 Pittsburg, CA 94565
CLIENT: Krazan & Associates, Inc.





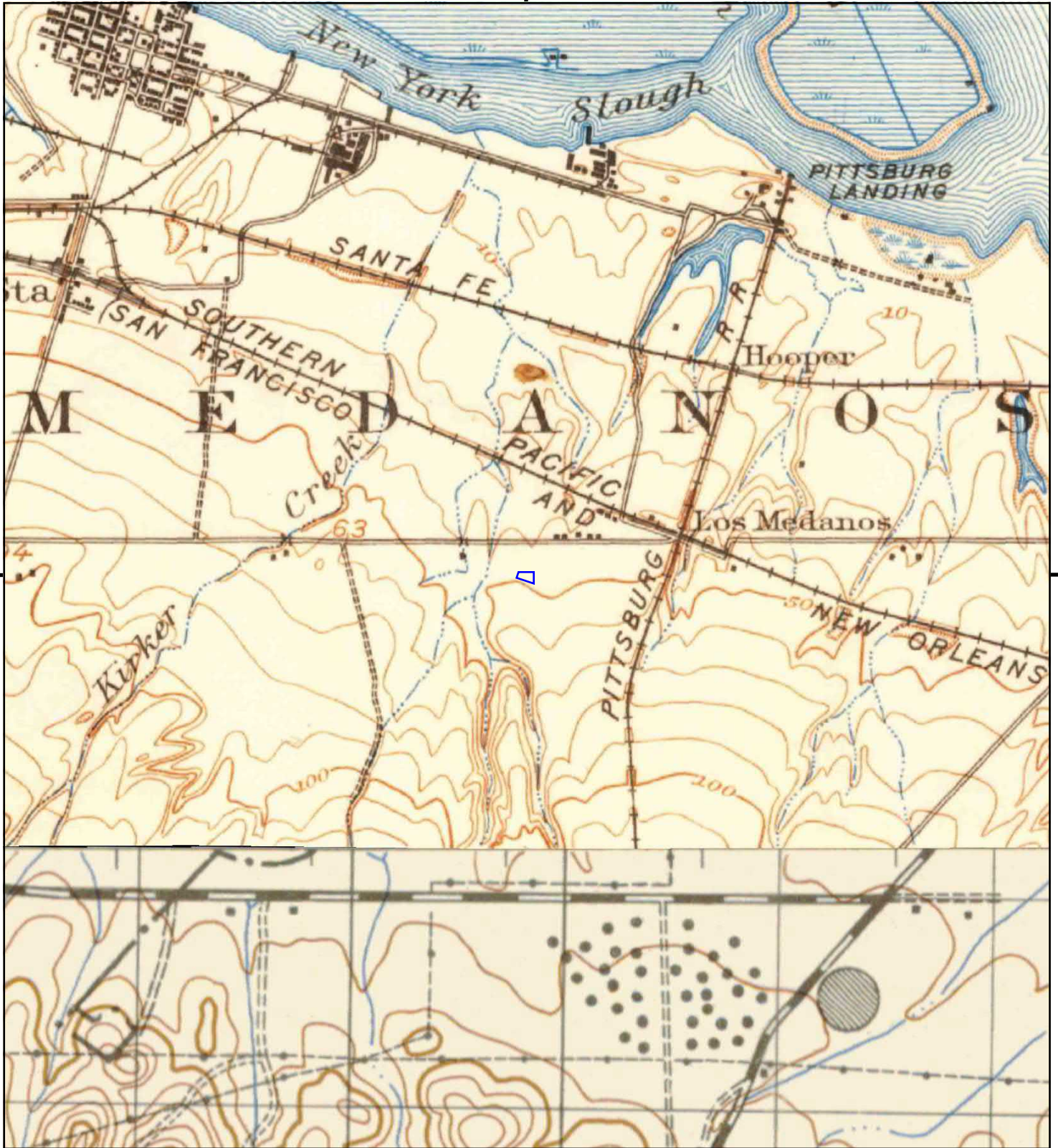
This report includes information from the following map sheet(s).



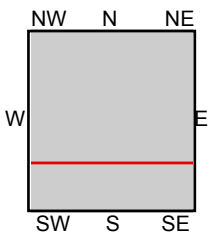
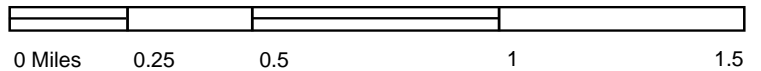
TP, Collinsville, 1918, 7.5-minute
 SE, Lone Tree Valley, 1916, 7.5-minute
 NW, Honker Bay, 1918, 7.5-minute

SITE NAME: Proposed Car Wash Property
ADDRESS: 1800 North Park Boulevard
 Pittsburg, CA 94565
CLIENT: Krazan & Associates, Inc.





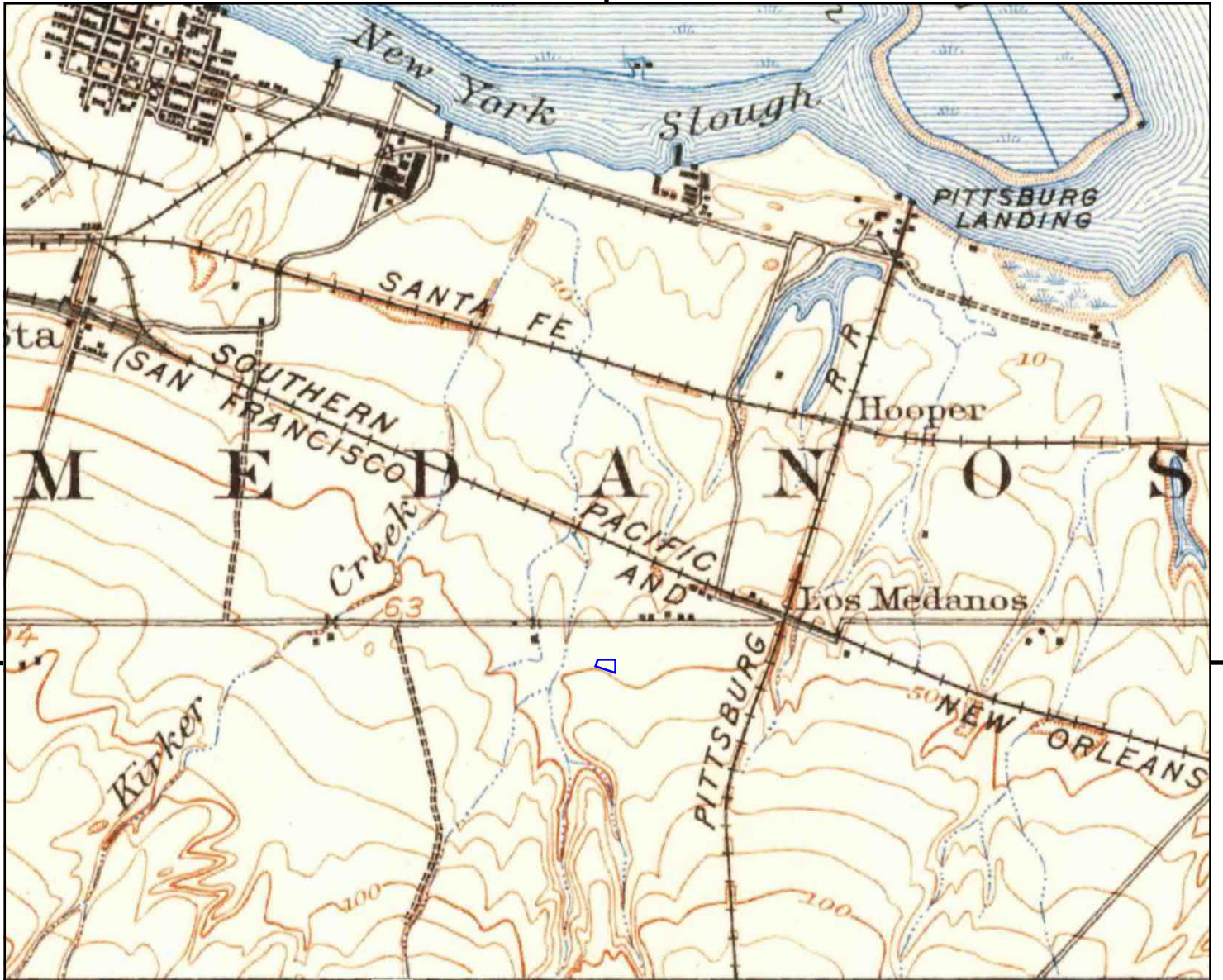
This report includes information from the following map sheet(s).



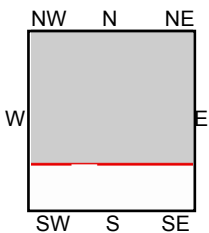
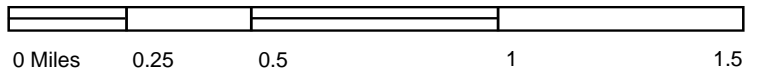
TP, Antioch, 1908, 15-minute
S, MT. DIABLO, 1912, 15-minute

SITE NAME: Proposed Car Wash Property
ADDRESS: 1800 North Park Boulevard
 Pittsburg, CA 94565
CLIENT: Krazan & Associates, Inc.





This report includes information from the following map sheet(s).



TP, Antioch, 1907, 15-minute

SITE NAME: Proposed Car Wash Property
ADDRESS: 1800 North Park Boulevard
 Pittsburg, CA 94565
CLIENT: Krazan & Associates, Inc.



Proposed Car Wash Property

1800 North Park Boulevard
Pittsburg, CA 94565

Inquiry Number: 7452350.5
September 27, 2023

The EDR-City Directory Image Report

TABLE OF CONTENTS

SECTION

Executive Summary

Findings

City Directory Images

Thank you for your business.

Please contact EDR at 1-800-352-0050
with any questions or comments.

Disclaimer - Copyright and Trademark Notice

This Report contains certain information obtained from a variety of public and other sources reasonably available to Environmental Data Resources, LLC. It cannot be concluded from this Report that coverage information for the target and surrounding properties does not exist from other sources. This Report is provided on an "AS IS", "AS AVAILABLE" basis. **NO WARRANTY EXPRESS OR IMPLIED IS MADE WHATSOEVER IN CONNECTION WITH THIS REPORT. ENVIRONMENTAL DATA RESOURCES, LLC AND ITS SUBSIDIARIES, AFFILIATES AND THIRD PARTY SUPPLIERS DISCLAIM ALL WARRANTIES, OF ANY KIND OR NATURE, EXPRESS OR IMPLIED, ARISING OUT OF OR RELATED TO THIS REPORT OR ANY OF THE DATA AND INFORMATION PROVIDED IN THIS REPORT, INCLUDING WITHOUT LIMITATION, ANY WARRANTIES REGARDING ACCURACY, QUALITY, CORRECTNESS, COMPLETENESS, COMPREHENSIVENESS, SUITABILITY, MERCHANTABILITY, FITNESS FOR A PARTICULAR PURPOSE, TITLE, NON-INFRINGEMENT, MISAPPROPRIATION, OR OTHERWISE. ALL RISK IS ASSUMED BY THE USER. IN NO EVENT SHALL ENVIRONMENTAL DATA RESOURCES, LLC OR ITS SUBSIDIARIES, AFFILIATES OR THIRD PARTY SUPPLIERS BE LIABLE TO ANYONE FOR ANY DIRECT, INCIDENTAL, INDIRECT, SPECIAL, CONSEQUENTIAL OR OTHER DAMAGES OF ANY TYPE OR KIND (INCLUDING BUT NOT LIMITED TO LOSS OF PROFITS, LOSS OF USE, OR LOSS OF DATA), ARISING OUT OF OR IN ANY WAY CONNECTED WITH THIS REPORT OR ANY OF THE DATA AND INFORMATION PROVIDED IN THIS REPORT.** Any analyses, estimates, ratings, environmental risk levels, or risk codes provided in this Report are provided for illustrative purposes only, and are not intended to provide, nor should they be interpreted as providing any facts regarding, or prediction or forecast of, any environmental risk for any property. Only an assessment performed by a qualified environmental professional can provide findings, opinions or conclusions regarding the environmental risk or conditions in, on or at any property.

Copyright 2023 by Environmental Data Resources, LLC. All rights reserved. Reproduction in any media or format, in whole or in part, of any report or map of Environmental Data Resources, LLC, or its affiliates, is prohibited without prior written permission.

EDR and its logos (including Sanborn and Sanborn Map) are trademarks of Environmental Data Resources, LLC or its affiliates. All other trademarks used herein are the property of their respective owners.

EXECUTIVE SUMMARY

DESCRIPTION

Environmental Data Resources, Inc.'s (EDR) City Directory Report is a screening tool designed to assist environmental professionals in evaluating potential liability on a target property resulting from past activities. EDR's City Directory Report includes a search of available business directory data at approximately five year intervals.

RECORD SOURCES

The EDR City Directory Report accesses a variety of business directory sources, including Haines, InfoUSA, Polk, Cole, Bresser, and Stewart. Listings marked as EDR Digital Archive access Cole and InfoUSA records. The various directory sources enhance and complement each other to provide a more thorough and accurate report.

EDR is licensed to reproduce certain City Directory works by the copyright holders of those works. The purchaser of this EDR City Directory Report may include it in report(s) delivered to a customer.

RESEARCH SUMMARY

The following research sources were consulted in the preparation of this report. A check mark indicates where information was identified in the source and provided in this report.

<u>Year</u>	<u>Target Street</u>	<u>Cross Street</u>	<u>Source</u>
2020	<input checked="" type="checkbox"/>	<input type="checkbox"/>	EDR Digital Archive
2017	<input checked="" type="checkbox"/>	<input type="checkbox"/>	Cole Information
2014	<input checked="" type="checkbox"/>	<input type="checkbox"/>	Cole Information
2010	<input checked="" type="checkbox"/>	<input type="checkbox"/>	Cole Information
2005	<input checked="" type="checkbox"/>	<input type="checkbox"/>	Cole Information
2000	<input checked="" type="checkbox"/>	<input type="checkbox"/>	Cole Information
1995	<input checked="" type="checkbox"/>	<input type="checkbox"/>	Cole Information
1992	<input type="checkbox"/>	<input type="checkbox"/>	Polks City Directory
1990	<input type="checkbox"/>	<input type="checkbox"/>	Haines Criss-Cross Directory
1985	<input type="checkbox"/>	<input type="checkbox"/>	Haines Criss-Cross Directory
1980	<input type="checkbox"/>	<input type="checkbox"/>	Haines Criss-Cross Directory
1975	<input type="checkbox"/>	<input type="checkbox"/>	Haines Criss-Cross Directory

FINDINGS

TARGET PROPERTY STREET

1800 North Park Boulevard
Pittsburg, CA 94565

<u>Year</u>	<u>CD Image</u>	<u>Source</u>
-------------	-----------------	---------------

N PARK

2020	pg A1	EDR Digital Archive
------	-------	---------------------

N PARK BLVD

2017	pg A2	Cole Information	
2014	pg A3	Cole Information	
2010	pg A4	Cole Information	
2005	pg A5	Cole Information	
2000	pg A6	Cole Information	
1995	pg A7	Cole Information	
1992	-	Polks City Directory	Target and Adjoining not listed in Source
1990	-	Haines Criss-Cross Directory	Street not listed in Source
1985	-	Haines Criss-Cross Directory	Street not listed in Source
1980	-	Haines Criss-Cross Directory	Street not listed in Source
1975	-	Haines Criss-Cross Directory	Street not listed in Source

FINDINGS

CROSS STREETS

No Cross Streets Identified

City Directory Images

N PARK 2020

- 1400 ELECTRIC CHARGING STATION
SONIC DRIVE-IN
- 1500 BIG O TIRES
CORY RUNNINGS
DON ABITZ
ERIC GIANTVALLEY
VANNI PIERO
- 2000 DD'S DISCOUNTS
JEFF BAIRD
- 2100 ISLAND PACIFIC PITTSBURG
RAMOS FURNITURE
- 2300 AKINYEMI OMOLE
AMERIGAS PROPANE EXCHANGE
HOME DEPOT
HOME SERVICES AT HOME DEPOT
MONICA DARDEN
NORTH PARK PLAZA
SYD PETTERSO
- 2400 COINSTAR
EUGENE LONGORIA
GARY PIVA
MINUTE KEY
REDBOX
WESTERN UNION AGENT LOCATION
WINCO FOODS
- 3001 MIKE'S AUTO BODY

N PARK BLVD 2017

1500	24 HOUR LOCKSMITH BIG O TIRES
2000	DDS DISCOUNTS
2100	ISLAND PACIFIC ISLAND PACIFIC PITTSBURG RAMOS FURNITURE
2300	HOME SERVICES AT THE HOME DEPOT THE HOME DEPOT
2400	REDBOX
3001	MIKES AUTO BODY

N PARK BLVD 2014

1500	BIG O TIRES
2000	STAPLES
2100	BULACAN BAKERY
	ISLAND PACIFIC
	ISLAND PACIFIC PITTSBURG
	M LHUILLIER FINANCIAL SERVICES INC
	RAMOS FURNITURE
2300	CONTRA COSTA COUNTY WASTE REDUCTION
	THE HOME DEPOT
3001	MIKES AUTO BODY



-

N PARK BLVD 2010

- 1500 BIG O TIRES
- 1600 BURGER KING
- 2000 STAPLES
- 2100 HOME FABRICS
- 2150 HOME CONCEPTS
- 2300 HOME DEPOT
- 3001 MIKES AUTO BODY

N PARK BLVD 2005

- 1500 ALIEN ENTERPRISES INC
BIG O TIRE STORES
- 1600 BURGER KING
- 2000 STAPLES
- 2100 HOME CONCEPTS
HOME FABRICS
- 2150 HOME CONCEPTS
STEVEN TANG
- 2400 DELTA FURNITURE DIRECT
- 3001 AMERICAN AUTO BUILDING PARTNERSHIP



-

N PARK BLVD 2000

- 1500 BIG O TIRE STORES PITTSBURG
- 1600 BURGER KING
- 2000 STAPLES THE OFFICE SUPERSTORE
- 2100 HALLOWEEN STORE
- 2300 HOME DEPOT STORE

Target Street

Cross Street

Source

✓

-

Cole Information

N PARK BLVD

1995

2400 JAN BEL MARKETING INC
PACE PIZZA



Proposed Car Wash Property

1800 North Park Boulevard

Pittsburg, CA 94565

Inquiry Number: 7452350.8

September 22, 2023

The EDR Aerial Photo Decade Package



6 Armstrong Road, 4th floor
Shelton, CT 06484
Toll Free: 800.352.0050
www.edrnet.com

Site Name:

Proposed Car Wash Property
 1800 North Park Boulevard
 Pittsburg, CA 94565
 EDR Inquiry # 7452350.8

Client Name:

Krazan & Associates, Inc.
 4320 Orange Grove Avenue Suite E
 Sacramento, CA 95841
 Contact: William Vick



Environmental Data Resources, Inc. (EDR) Aerial Photo Decade Package is a screening tool designed to assist environmental professionals in evaluating potential liability on a target property resulting from past activities. EDR's professional researchers provide digitally reproduced historical aerial photographs, and when available, provide one photo per decade.

Search Results:

<u>Year</u>	<u>Scale</u>	<u>Details</u>	<u>Source</u>
2020	1"=500'	Flight Year: 2020	USDA/NAIP
2016	1"=500'	Flight Year: 2016	USDA/NAIP
2012	1"=500'	Flight Year: 2012	USDA/NAIP
2009	1"=500'	Flight Year: 2009	USDA/NAIP
2006	1"=500'	Flight Year: 2006	USDA/NAIP
1998	1"=500'	Flight Date: August 27, 1998	USDA
1993	1"=500'	Acquisition Date: June 12, 1993	USGS/DOQQ
1984	1"=500'	Flight Date: June 08, 1984	USDA
1979	1"=500'	Flight Date: August 16, 1979	USDA
1972	1"=500'	Flight Date: July 06, 1972	USDA
1966	1"=500'	Flight Date: June 26, 1966	USDA
1963	1"=500'	Flight Date: July 15, 1963	EDR Proprietary Aerial Viewpoint
1957	1"=500'	Flight Date: August 02, 1957	USDA
1950	1"=500'	Flight Date: March 12, 1950	USDA
1949	1"=500'	Flight Date: October 13, 1949	USGS
1939	1"=500'	Flight Date: July 25, 1939	USDA
1937	1"=500'	Flight Date: August 25, 1937	USDA

When delivered electronically by EDR, the aerial photo images included with this report are for ONE TIME USE ONLY. Further reproduction of these aerial photo images is prohibited without permission from EDR. For more information contact your EDR Account Executive.

Disclaimer - Copyright and Trademark Notice

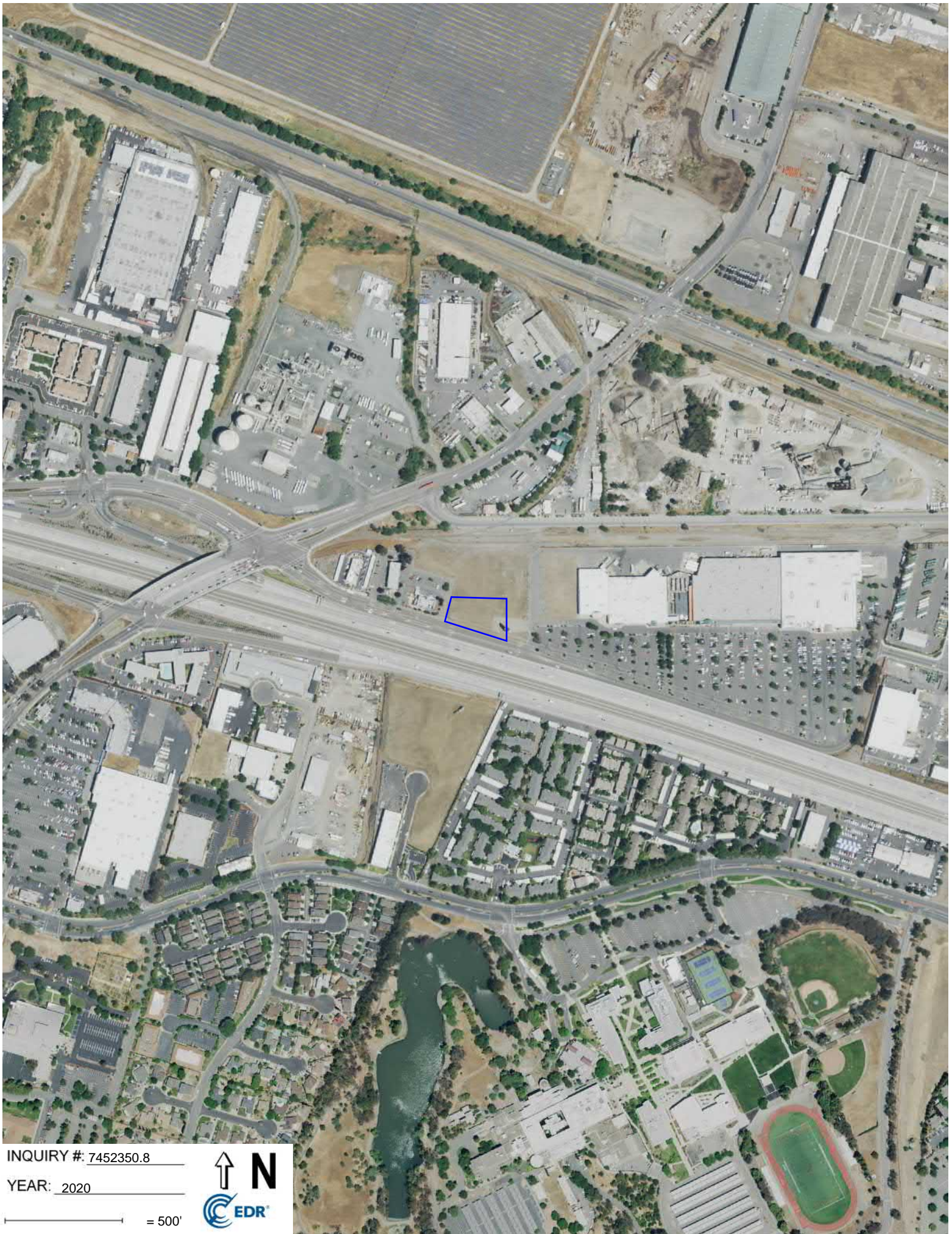
This Report contains certain information obtained from a variety of public and other sources reasonably available to Environmental Data Resources, LLC. It cannot be concluded from this Report that coverage information for the target and surrounding properties does not exist from other sources. This Report is provided on an "AS IS", "AS AVAILABLE" basis. NO WARRANTY EXPRESS OR IMPLIED IS MADE WHATSOEVER IN CONNECTION WITH THIS REPORT.

ENVIRONMENTAL DATA RESOURCES, LLC AND ITS SUBSIDIARIES, AFFILIATES AND THIRD PARTY SUPPLIERS DISCLAIM ALL WARRANTIES, OF ANY KIND OR NATURE, EXPRESS OR IMPLIED, ARISING OUT OF OR RELATED TO THIS REPORT OR ANY OF THE DATA AND INFORMATION PROVIDED IN THIS REPORT, INCLUDING WITHOUT LIMITATION, ANY WARRANTIES REGARDING ACCURACY, QUALITY, CORRECTNESS, COMPLETENESS, COMPREHENSIVENESS, SUITABILITY, MERCHANTABILITY, FITNESS FOR A PARTICULAR PURPOSE, TITLE, NON-INFRINGEMENT, MISAPPROPRIATION, OR OTHERWISE. ALL RISK IS ASSUMED BY THE USER. IN NO EVENT SHALL ENVIRONMENTAL DATA RESOURCES, LLC OR ITS SUBSIDIARIES, AFFILIATES OR THIRD PARTY SUPPLIERS BE LIABLE TO ANYONE FOR ANY DIRECT, INCIDENTAL, INDIRECT, SPECIAL, CONSEQUENTIAL OR OTHER DAMAGES OF ANY TYPE OR KIND (INCLUDING BUT NOT LIMITED TO LOSS OF PROFITS, LOSS OF USE, OR LOSS OF DATA), ARISING OUT OF OR IN ANY WAY CONNECTED WITH THIS REPORT OR ANY OF THE DATA AND INFORMATION PROVIDED IN THIS REPORT.

Any analyses, estimates, ratings, environmental risk levels, or risk codes provided in this Report are provided for illustrative purposes only, and are not intended to provide, nor should they be interpreted as providing any facts regarding, or prediction or forecast of, any environmental risk for any property. Only an assessment performed by a qualified environmental professional can provide findings, opinions or conclusions regarding the environmental risk or conditions in, on or at any property.

Copyright 2023 by Environmental Data Resources, Inc. All rights reserved. Reproduction in any media or format, in whole or in part, of any report or map of Environmental Data Resources, Inc., or its affiliates, is prohibited without prior written permission.

EDR and its logos (including Sanborn and Sanborn Map) are trademarks of Environmental Data Resources, LLC or its affiliates. All other trademarks used herein are the property of their respective owners.

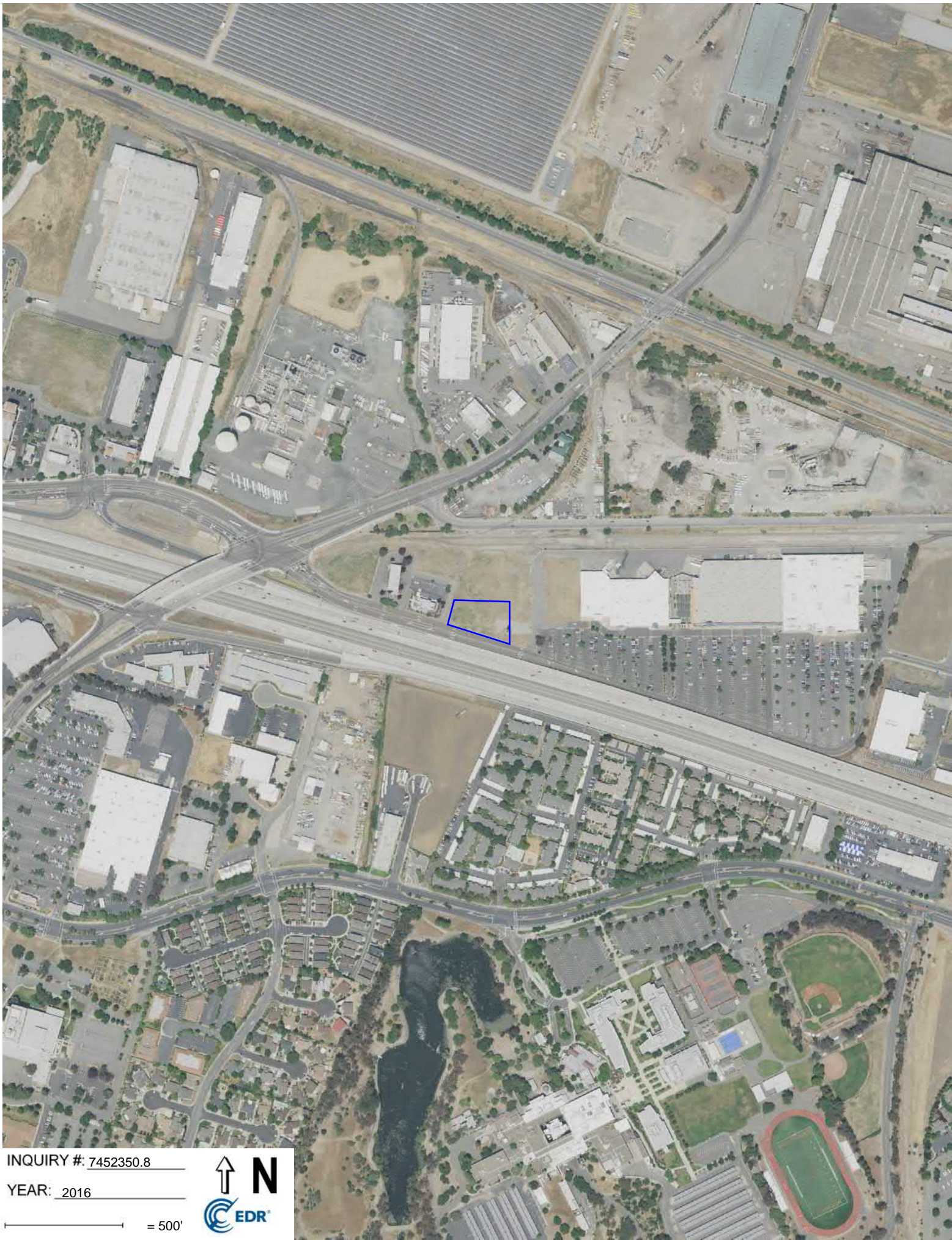


INQUIRY #: 7452350.8

YEAR: 2020

— = 500'



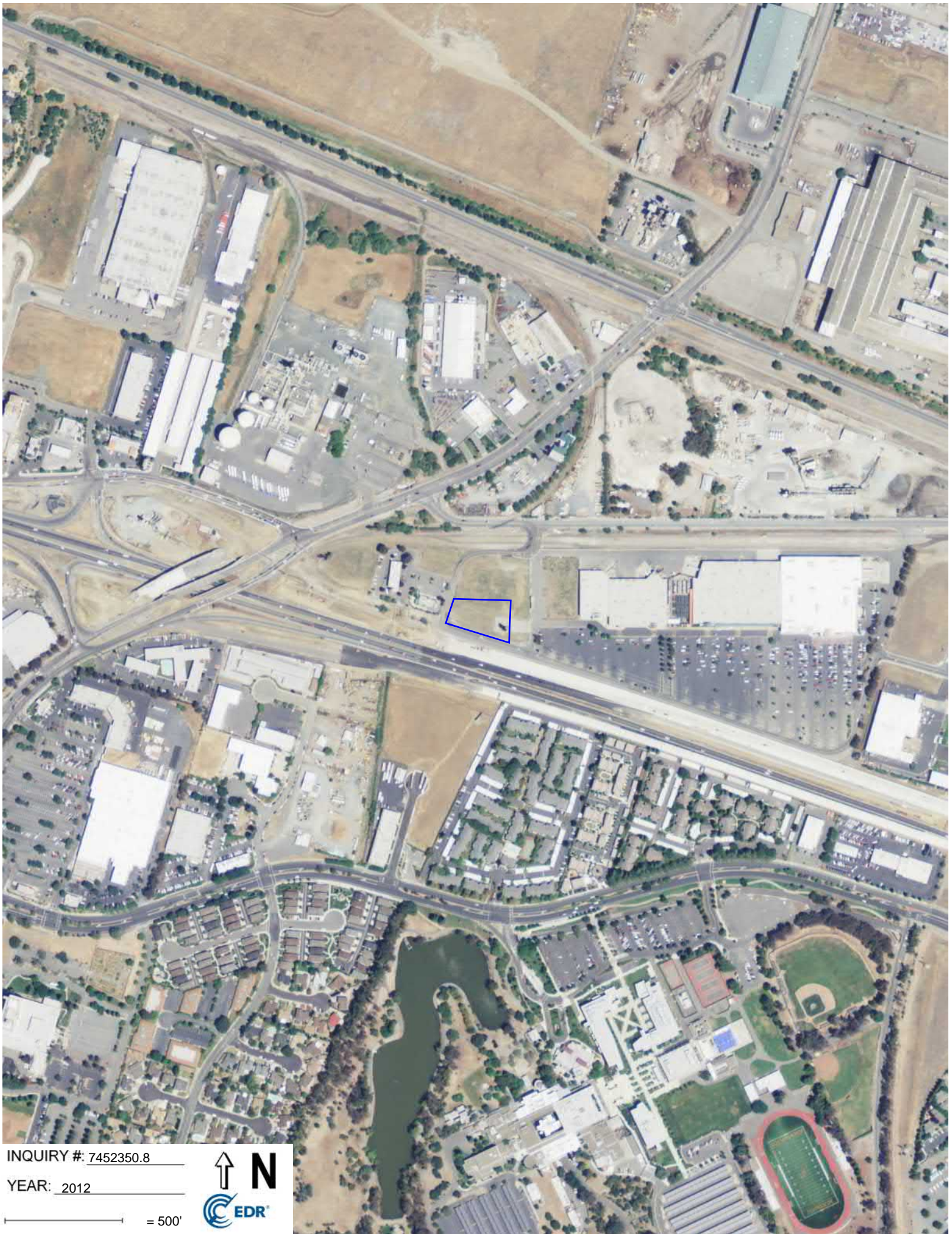


INQUIRY #: 7452350.8

YEAR: 2016

— = 500'



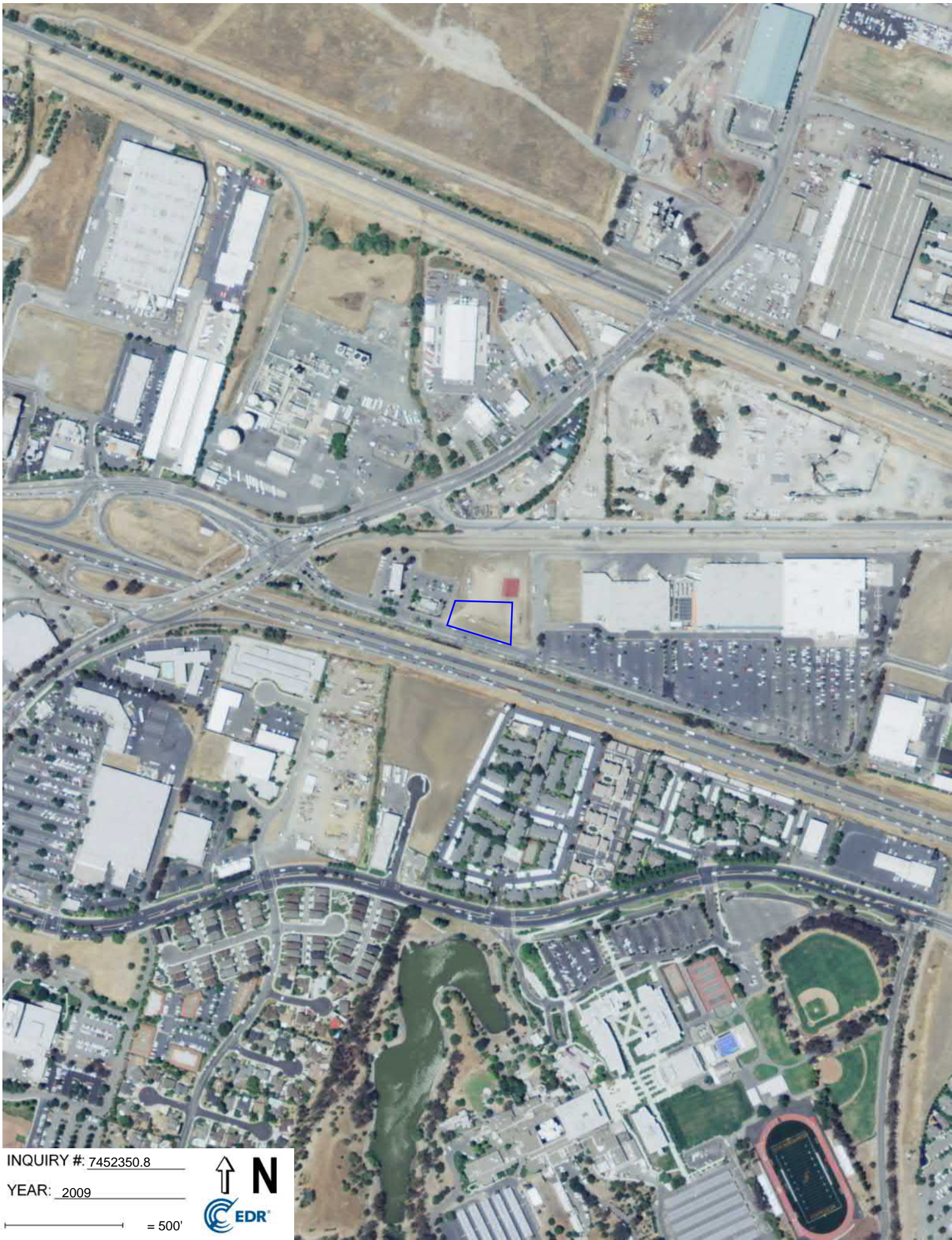


INQUIRY # 7452350.8

YEAR: 2012

— = 500'





INQUIRY #: 7452350.8

YEAR: 2009

— = 500'





INQUIRY #: 7452350.8

YEAR: 2006

— = 500'





INQUIRY #: 7452350.8

YEAR: 1998

— = 500'





INQUIRY #: 7452350.8

YEAR: 1993

— = 500'





INQUIRY #: 7452350.8

YEAR: 1984

— = 500'





INQUIRY #: 7452350.8

YEAR: 1979

— = 500'





INQUIRY #: 7452350.8

YEAR: 1972

— = 500'





INQUIRY #: 7452350.8

YEAR: 1966

— = 500'





INQUIRY #: 7452350.8

YEAR: 1963

— = 500'





INQUIRY #: 7452350.8

YEAR: 1957

— = 500'






INQUIRY #: 7452350.8

YEAR: 1950

— = 500'







INQUIRY #: 7452350.8

YEAR: 1939

— = 500'





INQUIRY #: 7452350.8

YEAR: 1937

— = 500'



Appendix B



Fidelity National Title Company
 1200 Concord Ave., #400, Concord, CA 94520
 Phone: (925) 288-8000 • Fax:

Issuing Policies of Fidelity National Title Insurance Company

Order No.: 01006931-010-PA-SLO

Title Officer: Shannon Dalton (FNT - Sac)

TO:

Escrow Officer: Paul Avila
 8525 Madison Avenue, Suite 110
 Fair Oaks, CA 95628
 (916) 646-6018
 (916) 224-2697

Quick Quack Car Wash
 1380 Lead Hill Boulevard,, Suite 260
 Roseville, CA 95661

ATTN: **.Ilene Kanfer**
 YOUR REFERENCE:

PROPERTY ADDRESS: 1800 N Park Blvd, Pittsburg, CA

PRELIMINARY REPORT – UPDATE A

*In response to the application for a policy of title insurance referenced herein, **Fidelity National Title Company** hereby reports that it is prepared to issue, or cause to be issued, as of the date hereof, a policy or policies of title insurance describing the land and the estate or interest therein hereinafter set forth, insuring against loss which may be sustained by reason of any defect, lien or encumbrance not shown or referred to as an exception herein or not excluded from coverage pursuant to the printed Schedules, Conditions and Stipulations or Conditions of said policy forms.*

The printed Exceptions and Exclusions from the coverage and Limitations on Covered Risks of said policy or policies are set forth in Attachment One. The policy to be issued may contain an arbitration clause. When the Amount of Insurance is less than that set forth in the arbitration clause, all arbitrable matters shall be arbitrated at the option of either the Company or the Insured as the exclusive remedy of the parties. Limitations on Covered Risks applicable to the CLTA and ALTA Homeowner's Policies of Title Insurance which establish a Deductible Amount and a Maximum Dollar Limit of Liability for certain coverages are also set forth in Attachment One. Copies of the policy forms should be read. They are available from the office which issued this report.


This report (and any supplements or amendments hereto) is issued solely for the purpose of facilitating the issuance of a policy of title insurance and no liability is assumed hereby. If it is desired that liability be assumed prior to the issuance of a policy of title insurance, a Binder or Commitment should be requested.

*The policy(s) of title insurance to be issued hereunder will be policy(s) of **Fidelity National Title Insurance Company**, a **Florida** Corporation.*

Please read the exceptions shown or referred to herein and the exceptions and exclusions set forth in Attachment One of this report carefully. The exceptions and exclusions are meant to provide you with notice of matters which are not covered under the terms of the title insurance policy and should be carefully considered.

It is important to note that this preliminary report is not a written representation as to the condition of title and may not list all liens, defects and encumbrances affecting title to the land.

Countersigned by:


 Authorized Signature



By: 
 Michael J. Nolan
 President

ATTEST: 
 Marjorie Nemzura
 Secretary



Fidelity National Title Company
1200 Concord Ave., #400, Concord, CA 94520
Phone: (925) 288-8000 • Fax:

PRELIMINARY REPORT – UPDATE A

EFFECTIVE DATE: **September 15, 2023 at 7:30 a.m.**

ORDER NO.: **01006931-010-PA-SL0**

The form of policy or policies of title insurance contemplated by this report is:

CLTA Standard Coverage Policy (04-08-14)

1. THE ESTATE OR INTEREST IN THE LAND HEREINAFTER DESCRIBED OR REFERRED TO COVERED BY THIS REPORT IS:

Fee Estate as to Parcel 1

Easement as to Parcel 2

2. TITLE TO SAID ESTATE OR INTEREST AT THE DATE HEREOF IS VESTED IN:

Sierra Pacific Properties, a California corporation

3. THE LAND REFERRED TO IN THIS REPORT IS DESCRIBED AS FOLLOWS:

See Exhibit A attached hereto and made a part hereof.

EXHIBIT A

LEGAL DESCRIPTION

THE LAND REFERRED TO HEREIN BELOW IS SITUATED IN THE CITY OF PITTSBURG, IN THE COUNTY OF CONTRA COSTA, STATE OF CALIFORNIA, AND IS DESCRIBED AS FOLLOWS:

Real property situated in the City of Pittsburg, County of Contra Costa, State of California, described as follows:

Being a portion of new Parcel 'A' as shown on Parcel Map waiver for a Lot line adjustment (PMW 16-04), recorded July 27, 2017, under Document Number 2017-0134550-00, official records, and a portion Parcel 'C' as shown on that certain Parcel Map entitled "Minor Subdivision MS-677-97" filed on September 22, 1997, in [book 172 of Parcel Maps, at Page 24](#) official records, being more particularly described as follows:

PARCEL 1:

BEGINNING at the Northeast corner of said Parcel 'C' (172 PM 24); thence along the Easterly line of Parcel 'C' (172 PM 24) the following five (5) courses:

- 1) South 00° 52' 38" West, 292.00 feet,
- 2) North 89° 07' 22" West, 64.08 feet,
- 3) South 00° 52' 38" West, 45.00 feet,
- 4) North 89° 07' 22" West, 120.00 feet, and
- 5) South 00° 52' 38" West, 155.99 feet to a point on the Northern line of State route No. 4 as described in the California department of transportation's "Final Order of Condemnation" recorded on May 11, 2011 as [Instrument No. 2011-0094868](#); thence along said Northern line and the Eastern line of said condemnation Parcel the following Nine (9) Courses:

- 1) Northwesterly along a non-tangent curve to the right from which the center bears North 17° 34' 51" East, having a radius of 278,800.09 feet, through a central angle of 00° 09' 59" an arc length of 809.18 feet,
- 2) North 68° 28' 24" West, 105.39 feet to a point along a tangent curve to the right,
- 3) having a radius of 328.74 feet, through a central angle of 14° 43' 09" an arc length of 84.45 feet,
- 4) North 67° 23' 14" West, 166.05 feet to a point being the most Westerly point of said new Parcel 'A' (PMW 16-04), also being the Easterly line of Loveridge Road of said "Condemnation Parcel",
- 5) thence Northerly along said "Condemnation Parcel" line, along a non-tangent curve to the left, from which the center bears North 34° 55' 56" West; having a radius of 860.00 feet, through a central angle 02° 48' 12", an arc length of 42.08 feet to the beginning of a non-tangent curve to the right,
- 6) thence leaving said right- of-way along last said curve, from which the center bears South 11° 26' 28" West, having a radius of 59.50 feet, through a central angle 24° 50' 06" an arc length of 25.79 feet;
- 7) South 53° 43' 26" East, 19.26 feet;
- 8) thence along a tangent curve to the right with a radius of 200.50 feet, through a central angle of 07° 55' 55", an arc length of 27.76 feet, and
- 9) North 49° 45' 59" East, 79.73 feet; to a point being the most Southwesterly corner of said New Parcel 'B' (PMW 16-04);

Thence along the Southerly line of new Parcel 'B' (PMW 16-04) the following three (3) courses:

- 1) South 45° 47' 34" East, 52.60 feet,
- 2) along a tangent curve to the left with a radius of 250.00 feet, through a central angle of 26° 28' 44", an arc length of 115.54 feet, and
- 3) South 72° 16' 18" East, 85.54 feet to the Southeast corner of said new Parcel 'B' (PMW 16-04), same point also being the Southwest corner of Parcel "A" as shown on that certain Parcel Map entitled "Minor Subdivision MS-677-97" filed on September 22, 1997, in [Book 172 of Parcel Maps, at Page 24](#) official records;

Thence along the Southerly line of Parcel "A" and Parcel "B" of said (172 PM 24); South 72° 16' 18" East, 335.00 feet to a point being the Southeast corner of said Parcel "B" (172 PM 24); thence along the East line of said Parcel 'B' (172 PM 24), North 17° 43' 42" East, 96.05 feet; thence leaving said East line, crossing through said new Parcel 'A' (PMW 16-04) and abovementioned Parcel "C" (172 PM 24) the following two (2) Courses:

EXHIBIT A (Continued)

1) South 89° 07' 22" East, 344.22 feet, and
 2) North 00° 52' 38" East, 205.43 feet to a point on the South right-of-way line of that certain Parcel described in that certain quitclaim deed to Southern pacific railroad (SPRR) recorded on September 21, 1962 in [Book 4207, Page 518 official records](#);

Thence along said South (SPRR) right-of-way line, North 89° 07' 22" West, 55.18 feet; to the Northeast corner of said Parcel 'C' (172 PM 24), thence continuing North 89° 07' 22" West, 148.40 feet; thence leaving said (SPRR) right of way line and crossing through said new Parcel 'A' (PMW 16-04), the following two (2) Courses:

1) along a non-tangent curve to the left, from which the center bears South 01° 29' 29" West, having a radius of 125.00 feet, through a central angle 73° 45' 47", an arc length of 160.93 feet, and
 2) South 17° 43' 42" West, 49.42 feet, to a point on the North line of said Parcel "B" (172 PM 24);

Thence along said North line of Parcel "B" (172 PM 24), North 72° 16' 18" West, 176.01 feet, to a point on the East line of said Parcel "A" (172 pm 24); thence along said East line, North 17° 43' 42" East, 38.17 feet, to the Northeast corner of Parcel "A" (172 PM 24); thence along the North line of Parcel "A" (172 PM 24) the following four (4) courses:

1) North 89° 07' 22" West, 78.20 feet,
 2) North 00° 52' 38" East, 10.00 feet,
 3) North 89° 07' 22" West, 36.45 feet, and
 4) North 72° 16' 18" West, 31.37 feet, to the East line of said new Parcel 'B' (PMW 16-04);

Thence along said East line, North 00° 52' 38" East, 29.41 feet to the Northeast corner of said new Parcel 'B' (PMW 16-04); thence along the North line of said new Parcel 'B' (PMW 16-04), the following two (2) courses:

1) North 89° 07' 22" West, 98.36 feet and
 2) South 79° 57' 59" West, 191.49 feet to a point on said Eastern line of said "Condemnation Parcel";

Thence along said Eastern line, North 12° 28' 53" West, 22.43 feet, to the beginning of a non-tangent Curve to the right, same point also being the most Westerly corner of new Parcel 'A' (PMW 16-04); thence along the Northerly line of said new Parcel 'A' (PVM 16-04) the following TW (2) courses:

1) Northeasterly along last said curve, from which the center bears South 33° 11' 16" East, having a radius of 540.00 feet, through a central angle 15° 33' 47" and an arc length of 146.68 feet to a point of compound curvature, and
 2) continuing Northeasterly along a non-tangent curve to the right, from which the Center bears South 09° 16' 09" East, having a radius of 691.27 feet, through a central angle 11° 12' 28" and an arc length of 135.22 feet to a point being on the North line of said new Parcel 'A' (PMW 16-04), same point also being the South line of California Avenue;

Thence continuing along said North line of new Parcel 'A' (PMW 16-04), South 89° 07' 22" East, 2,259.36 feet; thence leaving said North line, and along the East of said new Parcel 'A' (PMW 16-04) following three (3) courses:

1) along a non-tangent curve to the right, from which the center bears South 68° 23' 37" West having a radius of 44.50 feet, through a central angle of 38° 25' 28" and an arc length of 29.84 feet,
 2) South 16° 49' 05" West, 13.40 feet, to the beginning of a tangent curve to the right, and
 3) Southwesterly along said curve, having a radius of 29.50 feet through a central angle of 50° 18' 54" an arc length of 25.90 feet to a point on the South right-of-way line of said (SPRR) Parcel;

Thence along said South right-of-way line North 89° 07' 22" West, 1,354.23 feet to the point of beginning, Containing 8.83 acres of land area, more or less.

PARCEL 2:

A non-exclusive easement for ingress and egress for vehicles of all kinds; for equestrians and Pedestrians; for private and public utilities, including, but not limited to, pipes and conduits for Gas, sanitary sewer, electrical, and communication lines, with all appurtenances thereto; for Drainage, both surface and subsurface, including but not

**EXHIBIT A
(Continued)**

limited to, drainage pipes, drainage Structures and stormwater treatment facilities, with all appurtenances thereto; along with the right to construct, maintain, and alter the hereinabove mentioned pipes, lines, conduits and Appurtenances; and for the reasonable use of grantors property for access to and from the Easement for construction and maintenance on the following described Parcel of land:

Commencing at the Northeast corner of said Parcel "B" (172 PM 24); thence along the North line of Parcel "B", North 72° 16' 18" West, 11.99 feet to the point of beginning; thence continuing along said North line, North 72° 16' 18" West, 3.00 feet; thence leaving said North line of Parcel "B" (172 PM 24) and crossing the Parcel conveyed to Sierra Pacific Properties Inc., the following five (5) Courses:

- 1) North 17° 43' 42" East, 49.42 feet, to the beginning of a curve to the right,
- 2) having 125.00 foot radius, through a central angle of 73° 45' 47", an arc length of 160.93 feet,
- 3) South 01° 29' 29" West, 3.00 feet to the beginning of a curve to the left
- 4) having 122.00 foot radius, through a central angle of 73° 45' 47", an arc length of 157.06 feet, and
- 5) South 17° 43' 42" West, 49.42 feet to the point of beginning.

Containing 625 square feet of land area, more or less.

Affecting a portion of [Assessor's Parcel No. 088-151-042](#) and 088-151-045

The basis of bearings for this description is between the two found monuments numbered 128 and 123 on the Northerly line of state highway 4, as shown on the record of survey of the Highway Boundaries, filed in Book 154 of licensed Surveyor Maps, at Page 41, the bearing being Calculated as North 71° 31' 12" West.

[APN: 088-151-047](#)

EXCEPTIONS

AT THE DATE HEREOF, ITEMS TO BE CONSIDERED AND EXCEPTIONS TO COVERAGE IN ADDITION TO THE PRINTED EXCEPTIONS AND EXCLUSIONS IN SAID POLICY FORM WOULD BE AS FOLLOWS:

- 1. Property taxes, including any personal property taxes and any assessments collected with taxes are as follows:

Code Area: 07004
Tax Identification No.: 088-151-047-3
 Fiscal Year: 2023-2024
 1st Installment: \$13,937.02, Open
 2nd Installment: \$13,937.02, Open
 Exemption: \$0.00
 Land: \$2,226,174.00
 Bill No.: 0892420

- 2. Prior to close of escrow, please contact the Tax Collector's Office to confirm all amounts owing, including current fiscal year taxes, supplemental taxes, escaped assessments and any delinquencies.
- 3. The lien of supplemental or escaped assessments of property taxes, if any, made pursuant to the provisions of Chapter 3.5 (commencing with Section 75) or Part 2, Chapter 3, Articles 3 and 4, respectively, of the Revenue and Taxation Code of the State of California as a result of the transfer of title to the vestee named in Schedule A or as a result of changes in ownership or new construction occurring prior to Date of Policy.
- 4. Easement(s) for the purpose(s) shown below and rights incidental thereto, as granted in a document:

Granted to: Pacific Gas and Electric Company
 Purpose: Right of way
 Recording Date: August 17, 1925
 Recording No: [Book 7, Page 93, of Official Records](#)

- 5. A Relinquishment of Abutter's Rights: Recorded: June 14, 1960 [Book 3484, Page 207 of Official Records](#)

- 6. Easement(s) for the purpose(s) shown below and rights incidental thereto, as granted in a document:

Granted to: Pacific Gas and Electric Company
 Purpose: Pipeline facilities
 Recording Date: September 30, 1960
 Recording No: [Book 3714, Page 143, of Official Records](#)

- 7. Easement(s) for the purpose(s) shown below and rights incidental thereto as reserved in a document;

Reserved by: United States of America
 Purpose: Right of way
 Recording Date: September 21, 1962
 Recording No: [Book 4207, Page 518, of Official Records](#)

- 8. Easement(s) for the purpose(s) shown below and rights incidental thereto, as granted in a document:

Granted to: City of Pittsburg
 Purpose: Water line
 Recording Date: October 29, 1991
 Recording No: [Book 16973, Page 112, of Official Records](#)

**EXCEPTIONS
(Continued)**

9. Easement(s) for the purpose(s) shown below and rights incidental thereto, as granted in a document:

Granted to: City of Pittsburg
Purpose: Water line
Recording Date: October 29, 1991
Recording No: [Book 16973, Page 119, of Official Records](#)

10. Easement(s) for the purpose(s) shown below and rights incidental thereto, as granted in a document:

Granted to: Pacific Gas and Electric Company
Purpose: Utilities
Recording Date: October 31, 1991
Recording No: [Book 16981, Page 25, of Official Records](#)

Notice of Final Description Recorded: December 17, 1992 [Book 18127, Page 43](#) and January 29, 1993 [Book 18240, Page 932, of Official Records](#).

11. A lease with certain terms, covenants, conditions and provisions set forth therein.

Dated: March 9, 1992
Lessor: Meadow Creek Estates
Lessee: Home Depot USA, Inc.
Recording Date: April 2, 1992
Recording No: [Book 17372, Page 835, of Official Records](#)

Amendment: Recorded: November 5, 2010, [Instrument No. 2010-0248352, of Official Records](#)

12. Easement(s) for the purpose(s) shown below and rights incidental thereto as delineated or as offered for dedication, on the map of said tract/plat;

Purpose: Access, public utilities and water line facilities
Affects: As shown on map
Recording No: [Book 172 of Parcel Maps, Page 24, Contra Costa County Records](#)

**EXCEPTIONS
(Continued)**

- 13. Covenants, conditions and restrictions but omitting any covenants or restrictions, if any, including but not limited to those based upon age, race, color, religion, sex, gender, gender identity, gender expression, sexual orientation, marital status, national origin, ancestry, familial status, source of income, disability, veteran or military status, genetic information, medical condition, citizenship, primary language, and immigration status, as set forth in applicable state or federal laws, except to the extent that said covenant or restriction is permitted by applicable law, as set forth in the document

Recording Date: September 24, 1997
Recording No: 1997-177071, of Official Records

Said covenants, conditions and restrictions provide that a violation thereof shall not defeat the lien of any mortgage or deed of trust made in good faith and for value.

Modification(s) of said covenants, conditions and restrictions

Recording Date: May 23, 2000
Recording No: 2000-0105698, of Official Records

Modification(s) of said covenants, conditions and restrictions

Recording Date: May 2, 2003
Recording No: 2003-0203485, of Official Records

Modification(s) of said covenants, conditions and restrictions

Recording Date: December 31, 2003
Recording No: 0622854, of Official Records

Modification(s) of said covenants, conditions and restrictions

Recording Date: April 9, 2009
Recording No: 2009-0076094, of Official Records

- 14. Matters contained in that certain document

Entitled: Agreement
 Dated: September 19, 1997
 Executed by: Meadow Creek Estates
 Recording Date: September 24, 1997
Recording No: 1997-177072, of Official Records

Reference is hereby made to said document for full particulars.

- 15. Easement(s) for the purpose(s) shown below and rights incidental thereto as reserved in a document;

Reserved by: Meadow Creek Estates
 Purpose: Public utility, access and maintenance
 Recording Date: September 24, 1997
Recording No: 1997-177074, of Official Records

**EXCEPTIONS
(Continued)**

16. Matters contained in that certain document

Entitled: Agreement
Dated: October 22, 2010
Executed by: Delaware North Park LLC
Recording Date: October 29, 2010
Recording No: 2010-0241677, of Official Records

Reference is hereby made to said document for full particulars.

17. The Company will require the following documents for review prior to the issuance of any title insurance predicated upon a conveyance or encumbrance by the corporation named below:

Name of Corporation: Sierra Pacific Properties

- a) A Copy of the corporation By-laws and Articles of Incorporation
- b) An original or certified copy of a resolution authorizing the transaction contemplated herein
- c) If the Articles and/or By-laws require approval by a 'parent' organization, a copy of the Articles and By-laws of the parent

The Company reserves the right to add additional items or make further requirements after review of the requested documentation.

18. The search did not disclose any open mortgages or deeds of trust of record, therefore the Company reserves the right to require further evidence to confirm that the property is unencumbered, and further reserves the right to make additional requirements or add additional items or exceptions upon receipt of the requested evidence.

19. A requirement for Recording a Deed to Effectuate a Lot Line Adjustment Recorded October 21, 2021, Instrument No. 2021-0295643, of Official Records.

20. Water rights, claims or title to water, whether or not disclosed by the public records.

21. Any rights of the parties in possession of a portion of, or all of, said Land, which rights are not disclosed by the public records.

The Company will require, for review, a full and complete copy of any unrecorded agreement, contract, license and/or lease, together with all supplements, assignments and amendments thereto, before issuing any policy of title insurance without excepting this item from coverage.

The Company reserves the right to except additional items and/or make additional requirements after reviewing said documents.

22. The Company will require that an Owner's Affidavit be completed by the party(s) named below before the issuance of any policy of title insurance.

Party(s): Sierra Pacific Properties, a California corporation

The Company reserves the right to add additional items or make further requirements after review of the requested Affidavit.

**EXCEPTIONS
(Continued)**

23. Matters which may be disclosed by an inspection and/or by a correct ALTA/NSPS Land Title Survey of said Land that is satisfactory to the Company, and/or by inquiry of the parties in possession thereof.
24. The transaction contemplated in connection with this Report is subject to the review and approval of the Company's Corporate Underwriting Department. The Company reserves the right to add additional items or make further requirements after such review.

END OF EXCEPTIONS

NOTES

1. The Company is not aware of any matters which would cause it to decline to attach CLTA Endorsement Form 116 indicating that there is located on said Land **Commercial / Industrial** properties, known as **1800 N Park Blvd**, located within the city of **Pittsburg, California, 94565**, to an Extended Coverage Loan Policy.
2. Note: The name(s) of the proposed insured(s) furnished with this application for title insurance is/are:

Name(s) furnished: Quick Quack Car Wash

If these name(s) are incorrect, incomplete or misspelled, please notify the Company.
3. Note: There are NO conveyances affecting said Land recorded within 24 months of the date of this report.
4. Note: The charge for a policy of title insurance, when issued through this title order, will be based on the Basic Title Insurance Rate.
5. None of the items shown in this report will cause the Company to decline to attach CLTA Endorsement Form 100 to an Extended Coverage Loan Policy, when issued.
6. The application for title insurance was placed by reference to only a street address or tax identification number. The proposed Insured must confirm that the legal description in this report covers the parcel(s) of Land requested to be insured. If the legal description is incorrect, the proposed Insured must notify the Company and/or the settlement company in order to prevent errors and to be certain that the legal description for the intended parcel(s) of Land will appear on any documents to be recorded in connection with this transaction and on the policy of title insurance.
7. Note: If a county recorder, title insurance company, escrow company, real estate broker, real estate agent or association provides a copy of a declaration, governing document or deed to any person, California law requires that the document provided shall include a statement regarding any unlawful restrictions. Said statement is to be in at least 14-point bold face type and may be stamped on the first page of any document provided or included as a cover page attached to the requested document. Should a party to this transaction request a copy of any document reported herein that fits this category, the statement is to be included in the manner described.
8. Note: Any documents being executed in conjunction with this transaction must be signed in the presence of an authorized Company employee, an authorized employee of a Company agent, an authorized employee of the insured lender, or by using Bancserv or other Company-approved third-party service. If the above requirement cannot be met, please call the Company at the number provided in this report.
9. Notice: Please be aware that due to the conflict between federal and state laws concerning the cultivation, distribution, manufacture or sale of marijuana, the Company is not able to close or insure any transaction involving Land that is associated with these activities.
10. Note: The policy of title insurance will include an arbitration provision. The Company or the insured may demand arbitration. Arbitrable matters may include, but are not limited to, any controversy or claim between the Company and the insured arising out of or relating to this policy, any service of the Company in connection with its issuance or the breach of a policy provision or other obligation. Please ask your escrow or title officer for a sample copy of the policy to be issued if you wish to review the arbitration provisions and any other provisions pertaining to your Title Insurance coverage.
11. Pursuant to Government Code Section 27388.1, as amended and effective as of 1-1-2018, a Documentary Transfer Tax (DTT) Affidavit may be required to be completed and submitted with each document when DTT is being paid or when an exemption is being claimed from paying the tax. If a governmental agency is a party to the document, the form will not be required. DTT Affidavits may be available at a Tax Assessor-County Clerk-Recorder.

NOTES
(Continued)

12. Due to the special requirements of SB 50 (California Public Resources Code Section 8560 et seq.), any transaction that includes the conveyance of title by an agency of the United States must be approved in advance by the Company's State Counsel, Regional Counsel, or one of their designees.
13. The following Exclusion(s) are added to preliminary reports, commitments and will be included as an endorsement in the following policies:
- A. 2006 ALTA Owner's Policy (06-17-06).
6. Defects, liens, encumbrances, adverse claims, notices, or other matters not appearing in the Public Records but that would be disclosed by an examination of any records maintained by or on behalf of a Tribe or on behalf of its members.
- B. 2006 ALTA Loan Policy (06-17-06)
8. Defects, liens, encumbrances, adverse claims, notices, or other matters not appearing in the Public Records but that would be disclosed by an examination of any records maintained by or on behalf of a Tribe or on behalf of its members.
9. Any claim of invalidity, unenforceability, or lack of priority of the lien of the Insured Mortgage based on the application of a Tribe's law resulting from the failure of the Insured Mortgage to specify State law as the governing law with respect to the lien of the Insured Mortgage.
- C. ALTA Homeowner's Policy of Title Insurance (12-02-13) and CLTA Homeowner's Policy of Title Insurance (12-02-13).
10. Defects, liens, encumbrances, adverse claims, notices, or other matters not appearing in the Public Records but that would be disclosed by an examination of any records maintained by or on behalf of a Tribe or on behalf of its members.
- D. ALTA Expanded Coverage Residential Loan Policy - Assessments Priority (04-02-15).
12. Defects, liens, encumbrances, adverse claims, notices, or other matters not appearing in the Public Records but that would be disclosed by an examination of any records maintained by or on behalf of a Tribe or on behalf of its members.
13. Any claim of invalidity, unenforceability, or lack of priority of the lien of the Insured Mortgage based on the application of a Tribe's law resulting from the failure of the Insured Mortgage to specify State law as the governing law with respect to the lien of the Insured Mortgage.

**NOTES
(Continued)**

- E. CLTA Standard Coverage Policy 1990 (11-09-18).
7. Defects, liens, encumbrances, adverse claims, notices, or other matters not appearing in the Public Records but that would be disclosed by an examination of any records maintained by or on behalf of a tribe or on behalf of its members.
 8. Any claim of invalidity, unenforceability, or lack of priority of the lien of the Insured Mortgage based on the application of a tribe's law resulting from the failure of the Insured Mortgage to specify state law as the governing law with respect to the lien of the Insured Mortgage.

END OF NOTES

Shannon Dalton (FNT - Sac)/hs

Wire Fraud Alert

This Notice is not intended to provide legal or professional advice. If you have any questions, please consult with a lawyer.

All parties to a real estate transaction are targets for wire fraud and many have lost hundreds of thousands of dollars because they simply relied on the wire instructions received via email, without further verification. **If funds are to be wired in conjunction with this real estate transaction, we strongly recommend verbal verification of wire instructions through a known, trusted phone number prior to sending funds.**

In addition, the following non-exclusive self-protection strategies are recommended to minimize exposure to possible wire fraud.

- **NEVER RELY** on emails purporting to change wire instructions. Parties to a transaction rarely change wire instructions in the course of a transaction.
- **ALWAYS VERIFY** wire instructions, specifically the ABA routing number and account number, by calling the party who sent the instructions to you. **DO NOT** use the phone number provided in the email containing the instructions, use phone numbers you have called before or can otherwise verify. **Obtain the phone number of relevant parties to the transaction as soon as an escrow account is opened.** **DO NOT** send an email to verify as the email address may be incorrect or the email may be intercepted by the fraudster.
- **USE COMPLEX EMAIL PASSWORDS** that employ a combination of mixed case, numbers, and symbols. Make your passwords greater than eight (8) characters. Also, change your password often and do **NOT** reuse the same password for other online accounts.
- **USE MULTI-FACTOR AUTHENTICATION** for email accounts. Your email provider or IT staff may have specific instructions on how to implement this feature.

For more information on wire-fraud scams or to report an incident, please refer to the following links:

Federal Bureau of Investigation:
<http://www.fbi.gov>

Internet Crime Complaint Center:
<http://www.ic3.gov>

FIDELITY NATIONAL FINANCIAL, INC. PRIVACY NOTICE

Effective August 1, 2021

Fidelity National Financial, Inc. and its majority-owned subsidiary companies (collectively, “FNF,” “our,” or “we”) respect and are committed to protecting your privacy. This Privacy Notice explains how we collect, use, and protect personal information, when and to whom we disclose such information, and the choices you have about the use and disclosure of that information.

A limited number of FNF subsidiaries have their own privacy notices. If a subsidiary has its own privacy notice, the privacy notice will be available on the subsidiary’s website and this Privacy Notice does not apply.

Collection of Personal Information

FNF may collect the following categories of Personal Information:

- contact information (e.g., name, address, phone number, email address);
- demographic information (e.g., date of birth, gender, marital status);
- identity information (e.g. Social Security Number, driver’s license, passport, or other government ID number);
- financial account information (e.g. loan or bank account information); and
- other personal information necessary to provide products or services to you.

We may collect Personal Information about you from:

- information we receive from you or your agent;
- information about your transactions with FNF, our affiliates, or others; and
- information we receive from consumer reporting agencies and/or governmental entities, either directly from these entities or through others.

Collection of Browsing Information

FNF automatically collects the following types of Browsing Information when you access an FNF website, online service, or application (each an “FNF Website”) from your Internet browser, computer, and/or device:

- Internet Protocol (IP) address and operating system;
- browser version, language, and type;
- domain name system requests; and
- browsing history on the FNF Website, such as date and time of your visit to the FNF Website and visits to the pages within the FNF Website.

Like most websites, our servers automatically log each visitor to the FNF Website and may collect the Browsing Information described above. We use Browsing Information for system administration, troubleshooting, fraud investigation, and to improve our websites. Browsing Information generally does not reveal anything personal about you, though if you have created a user account for an FNF Website and are logged into that account, the FNF Website may be able to link certain browsing activity to your user account.

Other Online Specifics

Cookies. When you visit an FNF Website, a “cookie” may be sent to your computer. A cookie is a small piece of data that is sent to your Internet browser from a web server and stored on your computer’s hard drive. Information gathered using cookies helps us improve your user experience. For example, a cookie can help the website load properly or can customize the display page based on your browser type and user preferences. You can choose whether or not to accept cookies by changing your Internet browser settings. Be aware that doing so may impair or limit some functionality of the FNF Website.

Web Beacons. We use web beacons to determine when and how many times a page has been viewed. This information is used to improve our websites.

Do Not Track. Currently our FNF Websites do not respond to “Do Not Track” features enabled through your browser.

Links to Other Sites. FNF Websites may contain links to unaffiliated third-party websites. FNF is not responsible for the privacy practices or content of those websites. We recommend that you read the privacy policy of every website you visit.

Use of Personal Information

FNF uses Personal Information for three main purposes:

- To provide products and services to you or in connection with a transaction involving you.
- To improve our products and services.
- To communicate with you about our, our affiliates’, and others’ products and services, jointly or independently.

When Information Is Disclosed

We may disclose your Personal Information and Browsing Information in the following circumstances:

- to enable us to detect or prevent criminal activity, fraud, material misrepresentation, or nondisclosure;

- to nonaffiliated service providers who provide or perform services or functions on our behalf and who agree to use the information only to provide such services or functions;
- to nonaffiliated third party service providers with whom we perform joint marketing, pursuant to an agreement with them to jointly market financial products or services to you;
- to law enforcement or authorities in connection with an investigation, or in response to a subpoena or court order; or
- in the good-faith belief that such disclosure is necessary to comply with legal process or applicable laws, or to protect the rights, property, or safety of FNF, its customers, or the public.

The law does not require your prior authorization and does not allow you to restrict the disclosures described above. Additionally, we may disclose your information to third parties for whom you have given us authorization or consent to make such disclosure. We do not otherwise share your Personal Information or Browsing Information with nonaffiliated third parties, except as required or permitted by law. We may share your Personal Information with affiliates (other companies owned by FNF) to directly market to you. Please see “Choices with Your Information” to learn how to restrict that sharing.

We reserve the right to transfer your Personal Information, Browsing Information, and any other information, in connection with the sale or other disposition of all or part of the FNF business and/or assets, or in the event of bankruptcy, reorganization, insolvency, receivership, or an assignment for the benefit of creditors. By submitting Personal Information and/or Browsing Information to FNF, you expressly agree and consent to the use and/or transfer of the foregoing information in connection with any of the above described proceedings.

Security of Your Information

We maintain physical, electronic, and procedural safeguards to protect your Personal Information.

Choices With Your Information

If you do not want FNF to share your information among our affiliates to directly market to you, you may send an “opt out” request as directed at the end of this Privacy Notice. We do not share your Personal Information with nonaffiliates for their use to direct market to you without your consent.

Whether you submit Personal Information or Browsing Information to FNF is entirely up to you. If you decide not to submit Personal Information or Browsing Information, FNF may not be able to provide certain services or products to you.

For California Residents: We will not share your Personal Information or Browsing Information with nonaffiliated third parties, except as permitted by California law. For additional information about your California privacy rights, please visit the “California Privacy” link on our website (<https://fnf.com/pages/californiaprivacy.aspx>) or call (888) 413-1748.

For Nevada Residents: You may be placed on our internal Do Not Call List by calling (888) 714-2710 or by contacting us via the information set forth at the end of this Privacy Notice. Nevada law requires that we also provide you with the following contact information: Bureau of Consumer Protection, Office of the Nevada Attorney General, 555 E. Washington St., Suite 3900, Las Vegas, NV 89101; Phone number: (702) 486-3132; email: BCPINFO@ag.state.nv.us.

For Oregon Residents: We will not share your Personal Information or Browsing Information with nonaffiliated third parties for marketing purposes, except after you have been informed by us of such sharing and had an opportunity to indicate that you do not want a disclosure made for marketing purposes.

For Vermont Residents: We will not disclose information about your creditworthiness to our affiliates and will not disclose your personal information, financial information, credit report, or health information to nonaffiliated third parties to market to you, other than as permitted by Vermont law, unless you authorize us to make those disclosures.

Information From Children

The FNF Websites are not intended or designed to attract persons under the age of eighteen (18). We do not collect Personal Information from any person that we know to be under the age of thirteen (13) without permission from a parent or guardian.

International Users

FNF’s headquarters is located within the United States. If you reside outside the United States and choose to provide Personal Information or Browsing Information to us, please note that we may transfer that information outside of your country of residence. By providing FNF with your Personal Information and/or Browsing Information, you consent to our collection, transfer, and use of such information in accordance with this Privacy Notice.

FNF Website Services for Mortgage Loans

Certain FNF companies provide services to mortgage loan servicers, including hosting websites that collect customer information on behalf of mortgage loan servicers (the “Service Websites”). The Service Websites may contain links to both this Privacy Notice and the mortgage loan servicer or lender’s privacy notice. The sections of this Privacy Notice titled When Information is Disclosed, Choices with Your Information, and Accessing and Correcting Information do not apply to the Service Websites. The mortgage loan servicer or lender’s privacy notice governs use, disclosure, and access to your Personal Information. FNF does not share Personal Information collected through the Service Websites, except as required or authorized by contract with the mortgage loan servicer or lender, or as required by law or in the good-faith belief that such disclosure is necessary: to comply with a legal process or applicable law, to enforce this Privacy Notice, or to protect the rights, property, or safety of FNF or the public.

Your Consent To This Privacy Notice; Notice Changes

By submitting Personal Information and/or Browsing Information to FNF, you consent to the collection and use of the information in accordance with this Privacy Notice. We may change this Privacy Notice at any time. The Privacy Notice's effective date will show the last date changes were made. If you provide information to us following any change of the Privacy Notice, that signifies your assent to and acceptance of the changes to the Privacy Notice.

Accessing and Correcting Information; Contact Us

If you have questions, would like to correct your Personal Information, or want to opt-out of information sharing for affiliate marketing, visit FNF's [Opt Out Page](#) or contact us by phone at (888) 714-2710 or by mail to:

Fidelity National Financial, Inc.
601 Riverside Avenue,
Jacksonville, Florida 32204
Attn: Chief Privacy Officer



Fidelity National Title Company
 1200 Concord Ave., #400, Concord, CA 94520
 Phone: (925) 288-8000 • Fax:

Notice of Available Discounts

Pursuant to Section 2355.3 in Title 10 of the California Code of Regulations Fidelity National Financial, Inc. and its subsidiaries ("FNF") must deliver a notice of each discount available under our current rate filing along with the delivery of escrow instructions, a preliminary report or commitment. Please be aware that the provision of this notice does not constitute a waiver of the consumer's right to be charged the filed rate. As such, your transaction may not qualify for the below discounts.

You are encouraged to discuss the applicability of one or more of the below discounts with a Company representative. These discounts are generally described below; consult the rate manual for a full description of the terms, conditions and requirements for such discount. These discounts only apply to transactions involving services rendered by the FNF Family of Companies. This notice only applies to transactions involving property improved with a one-to-four family residential dwelling.

Not all discounts are offered by every FNF Company. The discount will only be applicable to the FNF Company as indicated by the named discount.

FNF Underwritten Title Company

- CTC – Chicago Title company
- CLTC – Commonwealth Land Title Company
- FNTC – Fidelity National Title Company of California
- FNTCCA - Fidelity National Title Company of California
- TICOR – Tigor Title Company of California
- LTC – Lawyer’s Title Company
- SLTC – ServiceLink Title Company

Underwritten by FNF Underwriters

- CTIC – Chicago Title Insurance Company
- CLTIC - Commonwealth Land Title Insurance Company
- FNTIC – Fidelity National Title Insurance Company
- FNTIC - Fidelity National Title Insurance Company
- CTIC – Chicago Title Insurance Company
- CLTIC – Commonwealth Land Title Insurance Company
- CTIC – Chicago Title Insurance Company

Available Discounts

DISASTER LOANS (CTIC, CLTIC, FNTIC)

The charge for a Lender's Policy (Standard or Extended coverage) covering the financing or refinancing by an owner of record, within twenty-four (24) months of the date of a declaration of a disaster area by the government of the United States or the State of California on any land located in said area, which was partially or totally destroyed in the disaster, will be fifty percent (50%) of the appropriate title insurance rate.

CHURCHES OR CHARITABLE NON-PROFIT ORGANIZATIONS (CTIC, FNTIC)

On properties used as a church or for charitable purposes within the scope of the normal activities of such entities, provided said charge is normally the church's obligation the charge for an owner's policy shall be fifty percent (50%) to seventy percent (70%) of the appropriate title insurance rate, depending on the type of coverage selected. The charge for a lender's policy shall be forty (40%) to fifty percent (50%) of the appropriate title insurance rate, depending on the type of coverage selected.

ATTACHMENT ONE (Revised 05-06-16)

CALIFORNIA LAND TITLE ASSOCIATION STANDARD COVERAGE POLICY – 1990

EXCLUSIONS FROM COVERAGE

The following matters are expressly excluded from the coverage of this policy and the Company will not pay loss or damage, costs, attorneys' fees or expenses which arise by reason of:

1. (a) Any law, ordinance or governmental regulation (including but not limited to building or zoning laws, ordinances, or regulations) restricting, regulating, prohibiting or relating (i) the occupancy, use, or enjoyment of the land; (ii) the character, dimensions or location of any improvement now or hereafter erected on the land; (iii) a separation in ownership or a change in the dimensions or area of the land or any parcel of which the land is or was a part; or (iv) environmental protection, or the effect of any violation of these laws, ordinances or governmental regulations, except to the extent that a notice of the enforcement thereof or a notice of a defect, lien, or encumbrance resulting from a violation or alleged violation affecting the land has been recorded in the public records at Date of Policy.
- (b) Any governmental police power not excluded by (a) above, except to the extent that a notice of the exercise thereof or notice of a defect, lien or encumbrance resulting from a violation or alleged violation affecting the land has been recorded in the public records at Date of Policy.
2. Rights of eminent domain unless notice of the exercise thereof has been recorded in the public records at Date of Policy, but not excluding from coverage any taking which has occurred prior to Date of Policy which would be binding on the rights of a purchaser for value without knowledge.
3. Defects, liens, encumbrances, adverse claims or other matters:
 - (a) whether or not recorded in the public records at Date of Policy, but created, suffered, assumed or agreed to by the insured claimant;
 - (b) not known to the Company, not recorded in the public records at Date of Policy, but known to the insured claimant and not disclosed in writing to the Company by the insured claimant prior to the date the insured claimant became an insured under this policy;
 - (c) resulting in no loss or damage to the insured claimant;
 - (d) attaching or created subsequent to Date of Policy; or
 - (e) resulting in loss or damage which would not have been sustained if the insured claimant had paid value for the insured mortgage or for the estate or interest insured by this policy.
4. Unenforceability of the lien of the insured mortgage because of the inability or failure of the insured at Date of Policy, or the inability or failure of any subsequent owner of the indebtedness, to comply with the applicable doing business laws of the state in which the land is situated.
5. Invalidity or unenforceability of the lien of the insured mortgage, or claim thereof, which arises out of the transaction evidenced by the insured mortgage and is based upon usury or any consumer credit protection or truth in lending law.
6. Any claim, which arises out of the transaction vesting in the insured the estate of interest insured by this policy or the transaction creating the interest of the insured lender, by reason of the operation of federal bankruptcy, state insolvency or similar creditors' rights laws.

EXCEPTIONS FROM COVERAGE - SCHEDULE B, PART I

This policy does not insure against loss or damage (and the Company will not pay costs, attorneys' fees or expenses) which arise by reason of:

1. Taxes or assessments which are not shown as existing liens by the records of any taxing authority that levies taxes or assessments on real property or by the public records.

Proceedings by a public agency which may result in taxes or assessments, or notices of such proceedings, whether or not shown by the records of such agency or by the public records.
2. Any facts, rights, interests, or claims which are not shown by the public records but which could be ascertained by an inspection of the land or which may be asserted by persons in possession thereof.
3. Easements, liens or encumbrances, or claims thereof, not shown by the public records.
4. Discrepancies, conflicts in boundary lines, shortage in area, encroachments, or any other facts which a correct survey would disclose, and which are not shown by the public records.
5. (a) Unpatented mining claims; (b) reservations or exceptions in patents or in Acts authorizing the issuance thereof; (c) water rights, claims or title to water, whether or not the matters excepted under (a), (b) or (c) are shown by the public records.
6. Any lien or right to a lien for services, labor or material not shown by the public records.

CLTA HOMEOWNER'S POLICY OF TITLE INSURANCE (12-02-13) ALTA HOMEOWNER'S POLICY OF TITLE INSURANCE

EXCLUSIONS

In addition to the Exceptions in Schedule B, You are not insured against loss, costs, attorneys' fees, and expenses resulting from:

1. Governmental police power, and the existence or violation of those portions of any law or government regulation concerning:
 - a. building;
 - b. zoning;
 - c. land use;
 - d. improvements on the Land;
 - e. land division; and
 - f. environmental protection.

This Exclusion does not limit the coverage described in Covered Risk 8.a., 14, 15, 16, 18, 19, 20, 23 or 27.
2. The failure of Your existing structures, or any part of them, to be constructed in accordance with applicable building codes. This Exclusion does not limit the coverage described in Covered Risk 14 or 15.
3. The right to take the Land by condemning it. This Exclusion does not limit the coverage described in Covered Risk 17.
4. Risks:
 - a. that are created, allowed, or agreed to by You, whether or not they are recorded in the Public Records;

- b. that are Known to You at the Policy Date, but not to Us, unless they are recorded in the Public Records at the Policy Date;
 - c. that result in no loss to You; or
 - d. that first occur after the Policy Date - this does not limit the coverage described in Covered Risk 7, 8.e., 25, 26, 27 or 28.
5. Failure to pay value for Your Title.
 6. Lack of a right:
 - a. to any land outside the area specifically described and referred to in paragraph 3 of Schedule A; and
 - b. in streets, alleys, or waterways that touch the Land.
 This Exclusion does not limit the coverage described in Covered Risk 11 or 21.
 7. The transfer of the Title to You is invalid as a preferential transfer or as a fraudulent transfer or conveyance under federal bankruptcy, state insolvency, or similar creditors' rights laws.
 8. Contamination, explosion, fire, flooding, vibration, fracturing, earthquake, or subsidence.
 9. Negligence by a person or an Entity exercising a right to extract or develop minerals, water, or any other substances.

LIMITATIONS ON COVERED RISKS

Your insurance for the following Covered Risks is limited on the Owner's Coverage Statement as follows:

- For Covered Risk 16, 18, 19, and 21 Your Deductible Amount and Our Maximum Dollar Limit of Liability shown in Schedule A.

The deductible amounts and maximum dollar limits shown on Schedule A are as follows:

	Your Deductible Amount	Our Maximum Dollar Limit of Liability
Covered Risk 16:	1.00% of Policy Amount Shown in Schedule A or \$2,500.00 (whichever is less)	\$ 10,000.00
Covered Risk 18:	1.00% of Policy Amount Shown in Schedule A or \$5,000.00 (whichever is less)	\$ 25,000.00
Covered Risk 19:	1.00% of Policy Amount Shown in Schedule A or \$5,000.00 (whichever is less)	\$ 25,000.00
Covered Risk 21:	1.00% of Policy Amount Shown in Schedule A or \$2,500.00 (whichever is less)	\$ 5,000.00

2006 ALTA LOAN POLICY (06-17-06)

EXCLUSIONS FROM COVERAGE

The following matters are expressly excluded from the coverage of this policy, and the Company will not pay loss or damage, costs, attorneys' fees, or expenses that arise by reason of:

1. (a) Any law, ordinance, permit, or governmental regulation (including those relating to building and zoning) restricting, regulating, prohibiting, or relating to
 - (i) the occupancy, use, or enjoyment of the Land;
 - (ii) the character, dimensions, or location of any improvement erected on the Land;
 - (iii) the subdivision of land; or
 - (iv) environmental protection;
 or the effect of any violation of these laws, ordinances, or governmental regulations. This Exclusion 1(a) does not modify or limit the coverage provided under Covered Risk 5.
- (b) Any governmental police power. This Exclusion 1(b) does not modify or limit the coverage provided under Covered Risk 6.
2. Rights of eminent domain. This Exclusion does not modify or limit the coverage provided under Covered Risk 7 or 8.
3. Defects, liens, encumbrances, adverse claims, or other matters
 - (a) created, suffered, assumed, or agreed to by the Insured Claimant;
 - (b) not Known to the Company, not recorded in the Public Records at Date of Policy, but Known to the Insured Claimant and not disclosed in writing to the Company by the Insured Claimant prior to the date the Insured Claimant became an Insured under this policy;
 - (c) resulting in no loss or damage to the Insured Claimant;
 - (d) attaching or created subsequent to Date of Policy (however, this does not modify or limit the coverage provided under Covered Risk 11, 13 or 14); or
 - (e) resulting in loss or damage that would not have been sustained if the Insured Claimant had paid value for the Insured Mortgage.
4. Unenforceability of the lien of the Insured Mortgage because of the inability or failure of an Insured to comply with applicable doing-business laws of the state where the Land is situated.
5. Invalidity or unenforceability in whole or in part of the lien of the Insured Mortgage that arises out of the transaction evidenced by the Insured Mortgage and is based upon usury or any consumer credit protection or truth-in-lending law.
6. Any claim, by reason of the operation of federal bankruptcy, state insolvency, or similar creditors' rights laws, that the transaction creating the lien of the Insured Mortgage, is
 - (a) a fraudulent conveyance or fraudulent transfer, or
 - (b) a preferential transfer for any reason not stated in Covered Risk 13(b) of this policy.
7. Any lien on the Title for real estate taxes or assessments imposed by governmental authority and created or attaching between Date of Policy and the date of recording of the Insured Mortgage in the Public Records. This Exclusion does not modify or limit the coverage provided under Covered Risk 11(b).

The above policy form may be issued to afford either Standard Coverage or Extended Coverage. In addition to the above Exclusions from Coverage, the Exceptions from Coverage in a Standard Coverage policy will also include the following Exceptions from Coverage:

EXCEPTIONS FROM COVERAGE

{Except as provided in Schedule B - Part II, { {or T}his policy does not insure against loss or damage, and the Company will not pay costs, attorneys' fees or expenses, that arise by reason of:

{PART I

{The above policy form may be issued to afford either Standard Coverage or Extended Coverage. In addition to the above Exclusions from Coverage, the Exceptions from Coverage in a Standard Coverage policy will also include the following Exceptions from Coverage:

1. (a) Taxes or assessments that are not shown as existing liens by the records of any taxing authority that levies taxes or assessments on real property or by the Public Records; (b) proceedings by a public agency that may result in taxes or assessments, or notices of such proceedings, whether or not shown by the records of such agency or by the Public Records.
2. Any facts, rights, interests, or claims that are not shown by the Public Records but that could be ascertained by an inspection of the Land or that may be asserted by persons in possession of the Land.
3. Easements, liens or encumbrances, or claims thereof, not shown by the Public Records.
4. Any encroachment, encumbrance, violation, variation, or adverse circumstance affecting the Title that would be disclosed by an accurate and complete land survey of the Land and not shown by the Public Records.
5. (a) Unpatented mining claims; (b) reservations or exceptions in patents or in Acts authorizing the issuance thereof; (c) water rights, claims or title to water, whether or not the matters excepted under (a), (b), or (c) are shown by the Public Records.
6. Any lien or right to a lien for services, labor or material not shown by the Public Records.}

PART II

In addition to the matters set forth in Part I of this Schedule, the Title is subject to the following matters, and the Company insures against loss or damage sustained in the event that they are not subordinate to the lien of the Insured Mortgage:}

2006 ALTA OWNER'S POLICY (06-17-06)

EXCLUSIONS FROM COVERAGE

The following matters are expressly excluded from the coverage of this policy, and the Company will not pay loss or damage, costs, attorneys' fees, or expenses that arise by reason of:

1. (a) Any law, ordinance, permit, or governmental regulation (including those relating to building and zoning) restricting, regulating, prohibiting, or relating to
 - (i) the occupancy, use, or enjoyment of the Land;
 - (ii) the character, dimensions, or location of any improvement erected on the Land;
 - (iii) the subdivision of land; or
 - (iv) environmental protection;or the effect of any violation of these laws, ordinances, or governmental regulations. This Exclusion 1(a) does not modify or limit the coverage provided under Covered Risk 5.
- (b) Any governmental police power. This Exclusion 1(b) does not modify or limit the coverage provided under Covered Risk 6.
2. Rights of eminent domain. This Exclusion does not modify or limit the coverage provided under Covered Risk 7 or 8.
3. Defects, liens, encumbrances, adverse claims, or other matters
 - (a) created, suffered, assumed, or agreed to by the Insured Claimant;
 - (b) not Known to the Company, not recorded in the Public Records at Date of Policy, but Known to the Insured Claimant and not disclosed in writing to the Company by the Insured Claimant prior to the date the Insured Claimant became an Insured under this policy;
 - (c) resulting in no loss or damage to the Insured Claimant;
 - (d) attaching or created subsequent to Date of Policy (however, this does not modify or limit the coverage provided under Covered Risk 9 and 10); or
 - (e) resulting in loss or damage that would not have been sustained if the Insured Claimant had paid value for the Title.
4. Any claim, by reason of the operation of federal bankruptcy, state insolvency, or similar creditors' rights laws, that the transaction vesting the Title as shown in Schedule A, is
 - (a) a fraudulent conveyance or fraudulent transfer; or
 - (b) a preferential transfer for any reason not stated in Covered Risk 9 of this policy.
5. Any lien on the Title for real estate taxes or assessments imposed by governmental authority and created or attaching between Date of Policy and the date of recording of the deed or other instrument of transfer in the Public Records that vests Title as shown in Schedule A.

The above policy form may be issued to afford either Standard Coverage or Extended Coverage. In addition to the above Exclusions from Coverage, the Exceptions from Coverage in a Standard Coverage policy will also include the following Exceptions from Coverage:

EXCEPTIONS FROM COVERAGE

This policy does not insure against loss or damage, and the Company will not pay costs, attorneys' fees or expenses, that arise by reason of:

{The above policy form may be issued to afford either Standard Coverage or Extended Coverage. In addition to the above Exclusions from Coverage, the Exceptions from Coverage in a Standard Coverage policy will also include the following Exceptions from Coverage:

1. (a) Taxes or assessments that are not shown as existing liens by the records of any taxing authority that levies taxes or assessments on real property or by the Public Records; (b) proceedings by a public agency that may result in taxes or assessments, or notices of such proceedings, whether or not shown by the records of such agency or by the Public Records.
2. Any facts, rights, interests, or claims that are not shown in the Public Records but that could be ascertained by an inspection of the Land or that may be asserted by persons in possession of the Land.
3. Easements, liens or encumbrances, or claims thereof, not shown by the Public Records.
4. Any encroachment, encumbrance, violation, variation, or adverse circumstance affecting the Title that would be disclosed by an accurate and complete land survey of the Land and that are not shown by the Public Records.
5. (a) Unpatented mining claims; (b) reservations or exceptions in patents or in Acts authorizing the issuance thereof; (c) water rights, claims or title to water, whether or not the matters excepted under (a), (b), or (c) are shown by the Public Records.
6. Any lien or right to a lien for services, labor or material not shown by the Public Records. }
7. {Variable exceptions such as taxes, easements, CC&R's, etc. shown here.}

ALTA EXPANDED COVERAGE RESIDENTIAL LOAN POLICY – ASSESSMENTS PRIORITY (04-02-15)

EXCLUSIONS FROM COVERAGE

The following matters are expressly excluded from the coverage of this policy and the Company will not pay loss or damage, costs, attorneys' fees or expenses which arise by reason of:

1. (a) Any law, ordinance, permit, or governmental regulation (including those relating to building and zoning) restricting, regulating, prohibiting, or relating to
 - (i) the occupancy, use, or enjoyment of the Land;
 - (ii) the character, dimensions, or location of any improvement erected on the Land;
 - (iii) the subdivision of land; or
 - (iv) environmental protection;or the effect of any violation of these laws, ordinances, or governmental regulations. This Exclusion 1(a) does not modify or limit the coverage provided under Covered Risk 5, 6, 13(c), 13(d), 14 or 16.
- (b) Any governmental police power. This Exclusion 1(b) does not modify or limit the coverage provided under Covered Risk 5, 6, 13(c), 13(d), 14 or 16.
2. Rights of eminent domain. This Exclusion does not modify or limit the coverage provided under Covered Risk 7 or 8.
3. Defects, liens, encumbrances, adverse claims, or other matters
 - (a) created, suffered, assumed, or agreed to by the Insured Claimant;
 - (b) not Known to the Company, not recorded in the Public Records at Date of Policy, but Known to the Insured Claimant and not disclosed in writing to the Company by the Insured Claimant prior to the date the Insured Claimant became an Insured under this policy;
 - (c) resulting in no loss or damage to the Insured Claimant;
 - (d) attaching or created subsequent to Date of Policy (however, this does not modify or limit the coverage provided under Covered Risk 11, 16, 17, 18, 19, 20, 21, 22, 23, 24, 27 or 28); or
 - (e) resulting in loss or damage that would not have been sustained if the Insured Claimant had paid value for the Insured Mortgage.
4. Unenforceability of the lien of the Insured Mortgage because of the inability or failure of an Insured to comply with applicable doing-business laws of the state where the Land is situated.
5. Invalidity or unenforceability in whole or in part of the lien of the Insured Mortgage that arises out of the transaction evidenced by the Insured Mortgage and is based upon usury, or any consumer credit protection or truth-in-lending law. This Exclusion does not modify or limit the coverage provided in Covered Risk 26.
6. Any claim of invalidity, unenforceability or lack of priority of the lien of the Insured Mortgage as to Advances or modifications made after the Insured has Knowledge that the vestee shown in Schedule A is no longer the owner of the estate or interest covered by this policy. This Exclusion does not modify or limit the coverage provided in Covered Risk 11.
7. Any lien on the Title for real estate taxes or assessments imposed by governmental authority and created or attaching subsequent to Date of Policy. This Exclusion does not modify or limit the coverage provided in Covered Risk 11(b) or 25.
8. The failure of the residential structure, or any portion of it, to have been constructed before, on or after Date of Policy in accordance with applicable building codes. This Exclusion does not modify or limit the coverage provided in Covered Risk 5 or 6.
9. Any claim, by reason of the operation of federal bankruptcy, state insolvency, or similar creditors' rights laws, that the transaction creating the lien of the Insured Mortgage, is
 - (a) a fraudulent conveyance or fraudulent transfer, or
 - (b) a preferential transfer for any reason not stated in Covered Risk 27(b) of this policy.
10. Contamination, explosion, fire, flooding, vibration, fracturing, earthquake, or subsidence.
11. Negligence by a person or an Entity exercising a right to extract or develop minerals, water, or any other substances.

**PHASE I ESA
PROPERTY OWNER QUESTIONNAIRE**

Property Name: Proposed Car Wash Property – Quick Quack Parcel

Address/APN: 1800 North Park Boulevard (Anchor Address) / A Portion of 088-151-047

City/State/Zip: Pittsburg, California 94565

Name: Doug Messner

Company: Sierra Pacific Properties

Date: 9/25/23

Phone: 925-586-0962

Knowledge of Previous Owner(s) and Phone Number? _____

How are you associated with the subject site? ~~Owner~~ Property Manager

How long have you been associated with the subject site? 29 yrs

What is the subject site currently used for? undeveloped pad

Are there structures on the subject site? Yes No How many? _____

Do you know of any previous structures on the subject site? Yes No
If so, describe uses. _____

Do you have knowledge of the presence of underground storage tanks (UST) or aboveground storage tanks (AST) being located on the subject property (current or historical)? Yes No
(If so, please provide info including number, size, contents, and locations.)

Currently: _____ Historically: _____

Do you know of any chemicals, hazardous materials and/or persistent pesticides/herbicides (such as DDT) being used, stored or discharged on the subject site? Yes No
If so, please list any chemicals / hazardous materials and their location(s). _____

Do you have any knowledge of imported soil on the subject property? Yes No
If so, please indicate the origin and location of the imported soil? _____

Do you know of any buried materials such as garbage dumps, burn pits or underground pipelines located on the subject site? Yes No
If so, please specify and indicate the location(s). _____

Do you know of any septic systems located on the subject property (current or historical)? Yes No
If so, how many currently? _____ If so, how many historically? _____

Do you know of any domestic or agricultural water wells located on the subject property (current or historical)? Yes No
If so, how many currently? _____ If so, how many historically? _____

Do you know of any dry wells located on the subject property (current or historical)? Yes No

Do you know of any environmental monitoring wells located on the subject property (current or historical)? Yes No

Do you know of any drainage or disposal ponds located on the subject property? Yes No

Is the subject property connected to municipal water and/or sewer systems? Yes No

Do you know of obvious indications pointing to the presence or likely presence of contamination of the subject property? Yes No
If so, please specify and indicate location. _____

Do you have any concerns about adjacent property usage such as gasoline stations, industrial uses, or USTs/ASTs on adjacent properties? Yes No

Are you aware of any environmental cleanup liens against the subject property that are filled or recorded under federal, tribal, state, or local law? Yes No

Have there been any previous commercial and/or industrial (non-residential) tenants/occupants on the subject property or in on-site buildings? Yes No
If so, please list: _____

Are you aware of any activity use limitations (AULs) such as engineering controls, land use restrictions, or institutional controls that are in place at the subject property and/or have been filed or recorded in a registry under federal, tribal, state, or local law? Yes No
If so, please specify. _____

Do you have specialized knowledge or experience related to the subject property or nearby properties? For example, are you involved in the same line of business as the current or former occupants of the subject property or an adjacent property so that you would have specialized knowledge of the chemicals and processes used by this type of business? Yes No
If so, please specify and briefly explain. _____

Does the purchase price being paid for the subject property reasonably reflect the fair market value of the subject property? Yes No

Do you know the past uses of the subject property? Yes No
If so, briefly explain. _____

Do you have knowledge of the current or historical presence of vehicle repair-related features (i.e. sumps, oil/water clarifiers, subsurface hydraulic vehicle hoists, etc.)? Yes No
If so, briefly explain. _____

Do you know of specific chemicals that are present or once were present at the subject property? Yes No
If so, briefly explain. _____

Do you know of any spills or other chemical releases that have taken place at the subject property? Yes No
If so, briefly explain. _____

Are you aware of, or have you been notified of, any contamination issues to soil or groundwater either at the subject property or in the vicinity of the subject site? Yes No
If so, briefly explain. _____

What is the reason for preparation of this Phase I ESA? (Property purchase/sale; bank loan; proposed development, etc.) _____

If purchase price has been established, does it reasonably reflect fair market value? _____

Are there any proposed changes in the uses of the subject site? Yes No
If so, please specify. Car Wash

Name: Doug Messna Date: 9/25/23
(Please Print)

Signature: 
KRAZAN & ASSOCIATES, INC.
With Offices Serving the Western United States

**PHASE I ESA
USER QUESTIONNAIRE**

Property Name: Proposed Car Wash Property – 24-155 Pittsburg – Loveridge & North Park

Address/APN: 1800 North Park Boulevard (Anchor Address) / A Portion of 088-151-047

City/State/Zip: Pittsburg, California 94565

Respondent Information:

Name: Susie Burkart-Smith

Company: Quick Quack Car Wash

Date: 9/25/23

Phone: (916) 849-8262

Introduction

“In order to qualify for one of the *Landowner Liability Protections (LLPs)* offered by the Small Business Liability Relief and Brownfield Revitalization Act of 2001 (the ‘Brownfields Amendments’), the *user* must provide the following inquiries required by 40 CFR §§ 312.25, 312.28, 312.29, 312.30 and 312.31. The *user* should provide the following information (if available) to the environmental professional. Failure to provide this information could result in a determination that ‘*all appropriate inquiry*’ is not complete.” - American Society for Testing and Materials (ASTM) E1527-21 Appendix X3. User Questionnaire

1. Are you aware of any environmental cleanup liens against the subject site that are filed or recorded under federal, tribal, state, or local law?

No

2. Are you aware of any activity use limitations (AULs) such as engineering controls, land use restrictions, or institutional controls that are in place at the subject site and/or have been filed or recorded in a registry under federal, tribal, state, or local law?

No

3. As the user of the Phase I Environmental Site Assessment (ESA), do you have any specialized knowledge or experience related to the subject site or nearby properties? For example, are you involved in the same line of business as the current or former occupants of the subject site or an adjacent property so that you would have specialized knowledge of the chemicals and processes used by this type of business?

No

4. Does the purchase price being paid for the subject site reasonably reflect the fair market value of the subject site? **Yes** **No**

A. If you conclude that there is a difference, have you considered whether the lower purchase price is because contamination is known or believed to be present at the subject site?

5. Are you aware of commonly known or reasonably ascertainable information about the subject site that would help the environmental professional to identify conditions indicative of releases or threatened releases? For example:

A. Do you know the past uses of the subject site? If so, briefly explain.

No

B. Do you know of specific chemicals that are present or once were present at the subject site? If so, briefly explain.

No

C. Do you know of spills or other chemical releases that have taken place at the subject site? If so, briefly explain.

No

D. Do you know of any environmental cleanups that have taken place at the subject site? If so, briefly explain.

No

6. As the user of the Phase I ESA, based on your knowledge and experience related to the subject site, are there any obvious indicators that point to the presence or likely presence of contamination at the subject site?

No

7. What is the reason for preparation of this Phase I ESA? (Property purchase/sale; bank loan; proposed development; etc.)

New Development

I, the user of this Phase I ESA (or authorized representative of the User), do hereby attest that I have carefully considered the questions herein and have presented answers to the best of my knowledge and ability based upon the Responsibilities of the User as required within ASTM E1527-21 guidance.

Name Susie Burkart-Smith Date 9/25/23
(Please Print)

Signature Susie Burkart-Smith

Appendix C

Proposed Car Wash Property

1800 North Park Boulevard
Pittsburg, CA 94565

Inquiry Number: 7452350.2s
September 22, 2023

The EDR Radius Map™ Report with GeoCheck®



6 Armstrong Road, 4th floor
Shelton, CT 06484
Toll Free: 800.352.0050
www.edrnet.com

TABLE OF CONTENTS

<u>SECTION</u>	<u>PAGE</u>
Executive Summary	ES1
Overview Map	2
Detail Map	3
Map Findings Summary	4
Map Findings	9
Orphan Summary	716
Government Records Searched/Data Currency Tracking	GR-1
 <u>GEOCHECK ADDENDUM</u>	
Physical Setting Source Addendum	A-1
Physical Setting Source Summary	A-2
Physical Setting SSURGO Soil Map	A-5
Physical Setting Source Map	A-10
Physical Setting Source Map Findings	A-12
Physical Setting Source Records Searched	PSGR-1

Thank you for your business.
Please contact EDR at 1-800-352-0050
with any questions or comments.

Disclaimer - Copyright and Trademark Notice

This Report contains certain information obtained from a variety of public and other sources reasonably available to Environmental Data Resources, LLC. It cannot be concluded from this Report that coverage information for the target and surrounding properties does not exist from other sources. This Report is provided on an "AS IS", "AS AVAILABLE" basis. **NO WARRANTY EXPRESS OR IMPLIED IS MADE WHATSOEVER IN CONNECTION WITH THIS REPORT. ENVIRONMENTAL DATA RESOURCES, LLC AND ITS SUBSIDIARIES, AFFILIATES AND THIRD PARTY SUPPLIERS DISCLAIM ALL WARRANTIES, OF ANY KIND OR NATURE, EXPRESS OR IMPLIED, ARISING OUT OF OR RELATED TO THIS REPORT OR ANY OF THE DATA AND INFORMATION PROVIDED IN THIS REPORT, INCLUDING WITHOUT LIMITATION, ANY WARRANTIES REGARDING ACCURACY, QUALITY, CORRECTNESS, COMPLETENESS, COMPREHENSIVENESS, SUITABILITY, MERCHANTABILITY, FITNESS FOR A PARTICULAR PURPOSE, TITLE, NON-INFRINGEMENT, MISAPPROPRIATION, OR OTHERWISE. ALL RISK IS ASSUMED BY THE USER. IN NO EVENT SHALL ENVIRONMENTAL DATA RESOURCES, LLC OR ITS SUBSIDIARIES, AFFILIATES OR THIRD PARTY SUPPLIERS BE LIABLE TO ANYONE FOR ANY DIRECT, INCIDENTAL, INDIRECT, SPECIAL, CONSEQUENTIAL OR OTHER DAMAGES OF ANY TYPE OR KIND (INCLUDING BUT NOT LIMITED TO LOSS OF PROFITS, LOSS OF USE, OR LOSS OF DATA) INFORMATION PROVIDED IN THIS REPORT.** Any analyses, estimates, ratings, environmental risk levels, or risk codes provided in this Report are provided for illustrative purposes only, and are not intended to provide, nor should they be interpreted as providing any facts regarding, or prediction or forecast of, any environmental risk for any property. Only an assessment performed by a qualified environmental professional can provide findings, opinions or conclusions regarding the environmental risk or conditions in, on or at any property.

Copyright 2023 by Environmental Data Resources, LLC. All rights reserved. Reproduction in any media or format, in whole or in part, of any report or map of Environmental Data Resources, LLC, or its affiliates, is prohibited without prior written permission.

EDR and its logos (including Sanborn and Sanborn Map) are trademarks of Environmental Data Resources, LLC or its affiliates. All other trademarks used herein are the property of their respective owners.

EXECUTIVE SUMMARY

A search of available environmental records was conducted by Environmental Data Resources, Inc (EDR). The report was designed to assist parties seeking to meet the search requirements of EPA's Standards and Practices for All Appropriate Inquiries (40 CFR Part 312), the ASTM Standard Practice for Environmental Site Assessments (E1527 - 21), the ASTM Standard Practice for Environmental Site Assessments for Forestland or Rural Property (E2247 - 16), the ASTM Standard Practice for Limited Environmental Due Diligence: Transaction Screen Process (E1528 - 22) or custom requirements developed for the evaluation of environmental risk associated with a parcel of real estate.

TARGET PROPERTY INFORMATION

ADDRESS

1800 NORTH PARK BOULEVARD
PITTSBURG, CA 94565

COORDINATES

Latitude (North): 38.0114560 - 38° 0' 41.24"
Longitude (West): 121.8628170 - 121° 51' 46.14"
Universal Transverse Mercator: Zone 10
UTM X (Meters): 599830.2
UTM Y (Meters): 4207490.5
Elevation: 51 ft. above sea level

USGS TOPOGRAPHIC MAP ASSOCIATED WITH TARGET PROPERTY

Target Property Map: 12021565 ANTIOCH NORTH, CA
Version Date: 2018

Southeast Map: 12008686 ANTIOCH SOUTH, CA
Version Date: 2018

Southwest Map: 12008696 CLAYTON, CA
Version Date: 2018

Northwest Map: 12021611 HONKER BAY, CA
Version Date: 2018

AERIAL PHOTOGRAPHY IN THIS REPORT

Portions of Photo from: 20200525, 20200528
Source: USDA

MAPPED SITES SUMMARY

Target Property Address:
1800 NORTH PARK BOULEVARD
PITTSBURG, CA 94565

Click on Map ID to see full detail.

MAP ID	SITE NAME	ADDRESS	DATABASE ACRONYMS	RELATIVE ELEVATION	DIST (ft. & mi.) DIRECTION
1	PITTSBURG RENAL CENT	1800 NORTH PARK BOUL	NPDES, CIWQS, CERS		TP
A2	BIG O TIRES #11	1500 N PARK BLVD	CERS HAZ WASTE, CONTRA COSTA CO. SITE LIST, CERS	Lower	266, 0.050, WNW
A3	BIG O TIRES	1500 N PARK BLVD	RCRA NonGen / NLR	Lower	266, 0.050, WNW
B4	STAPLES THE OFFICE S	2000 N PARK BLVD	RCRA NonGen / NLR	Lower	307, 0.058, East
B5	STAPLES THE OFFICE S	2000 N PARK BLVD	CONTRA COSTA CO. SITE LIST, HWTS	Lower	307, 0.058, East
B6	DD'S DISCOUNT STORES	2000 N PARK BLVD	CERS HAZ WASTE	Lower	307, 0.058, East
B7	DDS DISCOUNTS #5252	2000 N PARK BLVD	RCRA NonGen / NLR	Lower	307, 0.058, East
C8	ANTIOCH BUILDING MAT	CALIFORNIA/LOVERIDGE	SEMS-ARCHIVE	Lower	461, 0.087, NNW
C9	THE DOW CHEMICAL CO.	FOOT OF LOVERIDGE RO	ENVIROSTOR	Lower	469, 0.089, NNW
C10	LINDE INC		PFAS ECHO	Lower	469, 0.089, NNW
C11	PRAXAIR DISTRIBUTION		PFAS ECHO	Lower	470, 0.089, NNW
12	EAST BAY GUNITE INC	1325 CALIFORNIA AVE	CONTRA COSTA CO. SITE LIST	Lower	497, 0.094, NE
C13	AIR LIQUIDE INDUSTRI	1970 LOVERIDGE RD	RCRA NonGen / NLR	Lower	520, 0.098, NNW
C14	AIRGAS USA	1970 LOVERIDGE RD	CERS HAZ WASTE, HAZNET, CONTRA COSTA CO. SITE...	Lower	520, 0.098, NNW
C15	PRAXAIR SERVICES INC	1950 LOVERIDGE RD	CONTRA COSTA CO. SITE LIST, HWTS	Lower	531, 0.101, North
C16	PRAXAIR SERVICES INC	1950 LOVERIDGE RD	RCRA-SQG	Lower	531, 0.101, North
C17	LINDE GAS & EQUIPMEN	1930 LOVERIDGE RD	CERS HAZ WASTE, HAZNET, CONTRA COSTA CO. SITE...	Lower	556, 0.105, North
C18	PRAXAIR DISTRIBUTION	1930 LOVERIDGE RD	RCRA NonGen / NLR	Lower	556, 0.105, North
C19	LINDE INC	2000 LOVERIDGE RD	SEMS-ARCHIVE, RCRA-VSQQ, FINDS, ECHO	Lower	559, 0.106, NNW
C20	UNION CARBIDE, PITTS	2000 LOVERIDGE ROAD	HIST Cal-Sites	Lower	559, 0.106, NNW
C21	RYDER TRUCK RENTAL #	2000 LOVERIDGE RD	CONTRA COSTA CO. SITE LIST	Lower	559, 0.106, NNW
C22	RUAN TRANSPORT CORPO	2000 LOVERIDGE RD	RCRA NonGen / NLR	Lower	559, 0.106, NNW
C23	LOGEX INC	2000 LOVERIDGE RD	CONTRA COSTA CO. SITE LIST	Lower	559, 0.106, NNW
C24	LINDE INC - 935	2000 LOVERIDGE RD	CONTRA COSTA CO. SITE LIST	Lower	559, 0.106, NNW
C25	PRAXAIR, INC	2000 LOVERIDGE RD	UST	Lower	559, 0.106, NNW
C26	UNION CARBIDE CORPLI	2000 LOVERIDGE RD	HIST UST	Lower	559, 0.106, NNW
C27	RUAN TRANSPORT CORPO	2000 LOVERIDGE RD	CONTRA COSTA CO. SITE LIST	Lower	559, 0.106, NNW
C28	LINDE INC - 935	2000 LOVERIDGE RD	UST	Lower	559, 0.106, NNW
C29	PRAXAIR, INC - 935	2000 LOVERIDGE RD	RESPONSE, ENVIROSTOR, LUST, AST, CERS HAZ WASTE,...	Lower	559, 0.106, NNW
C30	LINDE GAS & EQUIPMEN	2000 LOVERIDGE RD A	CONTRA COSTA CO. SITE LIST	Lower	559, 0.106, NNW
D31	BAYOX, INC.	1900 LOVERIDGE RD	SWEEPS UST, CONTRA COSTA CO. SITE LIST, CERS	Lower	600, 0.114, North
D32	ARB INCORPORATED	1875 LOVERIDGE ROAD	RCRA NonGen / NLR	Lower	644, 0.122, NNE
D33	ARB INC	1875 LOVERIDGE RD	UST, CERS HAZ WASTE, SWEEPS UST, CERS TANKS,...	Lower	644, 0.122, NNE
D34	BAY AREA DRILLING, I	1860 LOVERIDGE RD	CONTRA COSTA CO. SITE LIST	Lower	684, 0.130, NNE
D35	BAY AREA DRILLING	1860 LOVERIDGE RD	RCRA NonGen / NLR	Lower	684, 0.130, NNE
E36	R & R AUTO BODY	1436 BOBO CT., #D	CERS HAZ WASTE	Higher	789, 0.149, WSW
E37	TONY'S AUTO REPAIR	1436 BOBO CT C	CONTRA COSTA CO. SITE LIST	Higher	789, 0.149, WSW
E38	TONY'S AUTO REPAIR	1436 BOBO CT	CERS HAZ WASTE, CERS	Higher	789, 0.149, WSW
E39	R & R AUTO BODY	1436 BOBO CT	RCRA NonGen / NLR	Higher	789, 0.149, WSW

MAPPED SITES SUMMARY

Target Property Address:
1800 NORTH PARK BOULEVARD
PITTSBURG, CA 94565

Click on Map ID to see full detail.

MAP ID	SITE NAME	ADDRESS	DATABASE ACRONYMS	RELATIVE ELEVATION	DIST (ft. & mi.) DIRECTION
E40	R&R AUTO BODY	1436 BOBO COURT	EMI, CONTRA COSTA CO. SITE LIST, CERS	Higher	789, 0.149, WSW
F41	PACIFIC SUPPLY	2035 LELAND RD E	CERS HAZ WASTE, CERS	Higher	859, 0.163, SSW
G42	HOME DEPOT #0644	2300 N PARK BLVD	CERS HAZ WASTE, CERS	Higher	926, 0.175, East
G43	HOME DEPOT STORE #06	2300 N PARK BLVD	RCRA-SQG, HAZNET, CONTRA COSTA CO. SITE LIST, HWTS	Higher	926, 0.175, East
H44	SURE-FIT DOOR CO INC	1830 LOVERIDGE RD	CONTRA COSTA CO. SITE LIST	Lower	981, 0.186, NNE
F45	LOS MEDANOS PLUMBING	2035 E LELAND RD	SWEEPS UST, HIST UST, HIST CORTESE, CONTRA COSTA..	Higher	1075, 0.204, SSW
F46	ALBERT D SEENO CONST	2035 E LELAND RD	RCRA NonGen / NLR	Higher	1075, 0.204, SSW
F47	ALBERT D SEENO CONST	2035 E LELAND RD	RCRA NonGen / NLR	Higher	1075, 0.204, SSW
F48	TERCCC LLC DBA BOBCA	2035 E LELAND RD	RCRA NonGen / NLR	Higher	1075, 0.204, SSW
I49	AS PIPELINES INC	2025 E LELAND RD	RCRA NonGen / NLR	Higher	1128, 0.214, SW
I50	A S PIPELINE INC	2025 E LELAND RD	AST, CERS HAZ WASTE, SWEEPS UST, HIST UST, CERS...	Higher	1128, 0.214, SW
J51	LOS MEDANOS PLUMBING	2035 LELAND RD E	LUST, Cortese, CERS	Higher	1141, 0.216, SSW
H52	MARTELL WATER SYSTEM	1818 LOVERIDGE RD	RCRA NonGen / NLR	Lower	1143, 0.216, NNE
H53	GLENN MARTELL & SON	1818 LOVERIDGE RD	LUST, CERS HAZ WASTE, SWEEPS UST, Cortese, ENF,...	Lower	1143, 0.216, NNE
K54	ANTIOCH BUILDING MAT	1375 CALIFORNIA AVE	CERS HAZ WASTE, CERS TANKS, HAZNET, CERS, HWTS	Lower	1168, 0.221, ENE
K55	CPL00048 LOS MEDANOS	1375 CALIFORNIA AVE	RCRA-LQG	Lower	1168, 0.221, ENE
K56	ANTIOCH BUILDING MAT	1375 CALIFORNIA AVE	CONTRA COSTA CO. SITE LIST	Lower	1168, 0.221, ENE
K57	SHADETREE AUTO REPAI	1375 CALIFORNIA AVE	CONTRA COSTA CO. SITE LIST	Lower	1168, 0.221, ENE
K58	ANTIOCH BUILDING MAT	1375 CALIFORNIA AVE	RCRA NonGen / NLR	Lower	1168, 0.221, ENE
K59	ANTIOCH BUILDING MAT	1375 CALIFORNIA AVE	AST, ICIS, FINDS, ECHO, EMI, NPDES, WDS, CERS	Lower	1168, 0.221, ENE
K60	GRANITE ROCK COMPANY	1375 CALIFORNIA	ENVIROSTOR, EMI, NPDES, CIWQS	Lower	1168, 0.221, ENE
K61	ANTIOCH BUILDING MAT	1375 CALIFORNIA AVE	SWEEPS UST, HWTS	Lower	1168, 0.221, ENE
J62	BAY POINT KKC	2102 W LELAND RD	CONTRA COSTA CO. SITE LIST	Higher	1195, 0.226, South
J63	ARCO 07144	2102 W LELAND RD	UST	Higher	1195, 0.226, South
J64	ARCO 07144	2102 W LELAND RD	CONTRA COSTA CO. SITE LIST	Higher	1195, 0.226, South
J65	BAY POINT PETROLEUM	2102 W LELAND RD	RCRA NonGen / NLR	Higher	1195, 0.226, South
J66	BP 07144	2102 W LELAND	RCRA NonGen / NLR	Higher	1195, 0.226, South
J67	ARCO 07144	2102 W LELAND RD	CERS HAZ WASTE, CERS TANKS, CERS	Higher	1195, 0.226, South
68	KEMWATER NORTH AMERI	LOVERIDGE ROAD & PIT	ENVIROSTOR, HWP	Lower	1405, 0.266, NNE
69	G & K SERVICES, INC	1229 CALIFORNIA AVE	ENVIROSTOR, VCP, CERS HAZ WASTE, EMI, HIST...	Higher	1781, 0.337, WNW
70	CHAMPION NISSIAN	2695 E LELAND RD	RCRA-SQG, LUST, FINDS, ECHO, Cortese, HIST...	Higher	1879, 0.356, SE
71	LOS MEDANOS COLLEGE	2700 E LELAND ROAD	LUST, CERS HAZ WASTE, HIST UST, CERS TANKS,...	Higher	2181, 0.413, SSE
72	USS INDUSTRIAL PARK	1501 LOVERIDGE RD	LUST, ENF, HIST CORTESE, CERS, NON-CASE INFO	Lower	2412, 0.457, NE
L73	ABB DAIMLER BENZ TRA	1461 LOVERIDGE RD	SEMS-ARCHIVE, RCRA-SQG, WDS, CIWQS	Lower	2422, 0.459, NNE
L74	BOMBARDIER TRANSPORT	1461 LOVERIDGE RD	ENVIROSTOR, CONTRA COSTA CO. SITE LIST	Lower	2422, 0.459, NNE
M75	BAKER TANK COMPANY	2121 PIEDMONT WY	LUST, Cortese, ENF, HIST CORTESE, CERS	Higher	2467, 0.467, West
N76	PACIFIC ORDNANCE STE		FUDS	Lower	2547, 0.482, ENE
N77	PACIFIC ORD STEEL FO		ENVIROSTOR	Lower	2558, 0.484, ENE
78	CHEVRON HISTORIC PIP	PITTBURG/ANTIOCH HIG	CPS-SLIC	Lower	2565, 0.486, NW

MAPPED SITES SUMMARY

Target Property Address:
 1800 NORTH PARK BOULEVARD
 PITTSBURG, CA 94565

Click on Map ID to see full detail.

MAP ID	SITE NAME	ADDRESS	DATABASE ACRONYMS	RELATIVE ELEVATION	DIST (ft. & mi.) DIRECTION
M79	PIEDMONT LUMBER & MI	2120 PEIDMONT WY	LUST, Cortese, HIST CORTESE, CERS	Higher	2601, 0.493, West
L80	KNA CALIFORNIA INC	1401 LOVERIDGE RD	ENVIROSTOR, CPS-SLIC, CHMIRS, CONTRA COSTA CO....	Lower	2672, 0.506, NNE
O81	CROWN CORK AND SEAL	1300 LOVERIDGE RD	SEMS, CORRACTS, RCRA-SQG, ENVIROSTOR, SWF/LF,...	Lower	2786, 0.528, NNE
O82	RECYCLING CENTER AND	1300 LOVERIDGE ROAD	CPS-SLIC, FINDS, ECHO, EMI, HWP, CERS	Lower	2786, 0.528, NNE
83	STONEMAN ELEMENTARY	2929 LOVERIDGE ROAD	ENVIROSTOR, SCH	Higher	3758, 0.712, SW
84	PITTSBURG RIVERSIDE	1151 STONEMAN AVENUE	ENVIROSTOR, SCH	Higher	4416, 0.836, SW
85	HYDROCHEM INDUSTRIAL	LOVERIDGE RD	ENVIROSTOR	Lower	4657, 0.882, NNE
86	CHEVRON PIPELINE	2360 BUCHANAN	ENVIROSTOR, LUST, CPS-SLIC, VCP, CERS HAZ WASTE,...	Higher	5113, 0.968, SSE

EXECUTIVE SUMMARY

TARGET PROPERTY SEARCH RESULTS

The target property was identified in the following records. For more information on this property see page 9 of the attached EDR Radius Map report:

<u>Site</u>	<u>Database(s)</u>	<u>EPA ID</u>
PITTSBURG RENAL CENT 1800 NORTH PARK BOUL PITTSBURG, CA 94565	NPDES Facility Status: Active CIWQS CERS	N/A

DATABASES WITH NO MAPPED SITES

No mapped sites were found in EDR's search of available ("reasonably ascertainable ") government records either on the target property or within the search radius around the target property for the following databases:

STANDARD ENVIRONMENTAL RECORDS

Lists of Federal NPL (Superfund) sites

NPL..... National Priority List
Proposed NPL..... Proposed National Priority List Sites
NPL LIENS..... Federal Superfund Liens

Lists of Federal Delisted NPL sites

Delisted NPL..... National Priority List Deletions

Lists of Federal sites subject to CERCLA removals and CERCLA orders

FEDERAL FACILITY..... Federal Facility Site Information listing
SEMS..... Superfund Enterprise Management System

Lists of Federal RCRA TSD facilities

RCRA-TSDF..... RCRA - Treatment, Storage and Disposal

Federal institutional controls / engineering controls registries

LUCIS..... Land Use Control Information System
US ENG CONTROLS..... Engineering Controls Sites List
US INST CONTROLS..... Institutional Controls Sites List

Federal ERNS list

ERNS..... Emergency Response Notification System

Lists of state and tribal landfills and solid waste disposal facilities

SWF/LF..... Solid Waste Information System

EXECUTIVE SUMMARY

Lists of state and tribal leaking storage tanks

INDIAN LUST..... Leaking Underground Storage Tanks on Indian Land

Lists of state and tribal registered storage tanks

FEMA UST..... Underground Storage Tank Listing
INDIAN UST..... Underground Storage Tanks on Indian Land

Lists of state and tribal voluntary cleanup sites

INDIAN VCP..... Voluntary Cleanup Priority Listing

Lists of state and tribal brownfield sites

BROWNFIELDS..... Considered Brownfields Sites Listing

ADDITIONAL ENVIRONMENTAL RECORDS

Local Brownfield lists

US BROWNFIELDS..... A Listing of Brownfields Sites

Local Lists of Landfill / Solid Waste Disposal Sites

WMUDS/SWAT..... Waste Management Unit Database
SWRCY..... Recycler Database
HAULERS..... Registered Waste Tire Haulers Listing
INDIAN ODI..... Report on the Status of Open Dumps on Indian Lands
ODI..... Open Dump Inventory
DEBRIS REGION 9..... Torres Martinez Reservation Illegal Dump Site Locations
IHS OPEN DUMPS..... Open Dumps on Indian Land

Local Lists of Hazardous waste / Contaminated Sites

US HIST CDL..... Delisted National Clandestine Laboratory Register
SCH..... School Property Evaluation Program
CDL..... Clandestine Drug Labs
Toxic Pits..... Toxic Pits Cleanup Act Sites
US CDL..... National Clandestine Laboratory Register

Local Lists of Registered Storage Tanks

CA FID UST..... Facility Inventory Database

Local Land Records

LIENS..... Environmental Liens Listing
LIENS 2..... CERCLA Lien Information
DEED..... Deed Restriction Listing

Records of Emergency Release Reports

HMIRS..... Hazardous Materials Information Reporting System

EXECUTIVE SUMMARY

CHMIRS.....	California Hazardous Material Incident Report System
LDS.....	Land Disposal Sites Listing
MCS.....	Military Cleanup Sites Listing
SPILLS 90.....	SPILLS 90 data from FirstSearch

Other Ascertainable Records

DOD.....	Department of Defense Sites
SCRD DRYCLEANERS.....	State Coalition for Remediation of Drycleaners Listing
US FIN ASSUR.....	Financial Assurance Information
EPA WATCH LIST.....	EPA WATCH LIST
2020 COR ACTION.....	2020 Corrective Action Program List
TSCA.....	Toxic Substances Control Act
TRIS.....	Toxic Chemical Release Inventory System
SSTS.....	Section 7 Tracking Systems
ROD.....	Records Of Decision
RMP.....	Risk Management Plans
RAATS.....	RCRA Administrative Action Tracking System
PRP.....	Potentially Responsible Parties
PADS.....	PCB Activity Database System
ICIS.....	Integrated Compliance Information System
FTTS.....	FIFRA/ TSCA Tracking System - FIFRA (Federal Insecticide, Fungicide, & Rodenticide Act)/TSCA (Toxic Substances Control Act)
MLTS.....	Material Licensing Tracking System
COAL ASH DOE.....	Steam-Electric Plant Operation Data
COAL ASH EPA.....	Coal Combustion Residues Surface Impoundments List
PCB TRANSFORMER.....	PCB Transformer Registration Database
RADINFO.....	Radiation Information Database
HIST FTTS.....	FIFRA/TSCA Tracking System Administrative Case Listing
DOT OPS.....	Incident and Accident Data
CONSENT.....	Superfund (CERCLA) Consent Decrees
INDIAN RESERV.....	Indian Reservations
FUSRAP.....	Formerly Utilized Sites Remedial Action Program
UMTRA.....	Uranium Mill Tailings Sites
LEAD SMELTERS.....	Lead Smelter Sites
US AIRS.....	Aerometric Information Retrieval System Facility Subsystem
US MINES.....	Mines Master Index File
ABANDONED MINES.....	Abandoned Mines
FINDS.....	Facility Index System/Facility Registry System
UXO.....	Unexploded Ordnance Sites
DOCKET HWC.....	Hazardous Waste Compliance Docket Listing
ECHO.....	Enforcement & Compliance History Information
FUELS PROGRAM.....	EPA Fuels Program Registered Listing
PFAS NPL.....	Superfund Sites with PFAS Detections Information
PFAS FEDERAL SITES.....	Federal Sites PFAS Information
PFAS TSCA.....	PFAS Manufacture and Imports Information
PFAS RCRA MANIFEST.....	PFAS Transfers Identified In the RCRA Database Listing
PFAS ATSDR.....	PFAS Contamination Site Location Listing
PFAS WQP.....	Ambient Environmental Sampling for PFAS
PFAS NPDES.....	Clean Water Act Discharge Monitoring Information
PFAS ECHO FIRE TRAINING.....	Facilities in Industries that May Be Handling PFAS Listing
PFAS PART 139 AIRPORT.....	All Certified Part 139 Airports PFAS Information Listing
AQUEOUS FOAM NRC.....	Aqueous Foam Related Incidents Listing
PFAS.....	PFAS Contamination Site Location Listing
AQUEOUS FOAM.....	Former Fire Training Facility Assessments Listing

EXECUTIVE SUMMARY

CA BOND EXP. PLAN.....	Bond Expenditure Plan
CUPA Listings.....	CUPA Resources List
DRYCLEANERS.....	Cleaner Facilities
EML.....	Emissions Inventory Data
ENF.....	Enforcement Action Listing
Financial Assurance.....	Financial Assurance Information Listing
ICE.....	Inspection, Compliance and Enforcement
HWT.....	Registered Hazardous Waste Transporter Database
HAZNET.....	Facility and Manifest Data
MINES.....	Mines Site Location Listing
MWMP.....	Medical Waste Management Program Listing
PEST LIC.....	Pesticide Regulation Licenses Listing
PROC.....	Certified Processors Database
Notify 65.....	Proposition 65 Records
HAZMAT.....	Hazardous Material Facilities
UIC.....	UIC Listing
UIC GEO.....	UIC GEO (GEOTRACKER)
WASTEWATER PITS.....	Oil Wastewater Pits Listing
WDS.....	Waste Discharge System
WIP.....	Well Investigation Program Case List
MILITARY PRIV SITES.....	MILITARY PRIV SITES (GEOTRACKER)
PROJECT.....	PROJECT (GEOTRACKER)
WDR.....	Waste Discharge Requirements Listing
NON-CASE INFO.....	NON-CASE INFO (GEOTRACKER)
OTHER OIL GAS.....	OTHER OIL & GAS (GEOTRACKER)
PROD WATER PONDS.....	PROD WATER PONDS (GEOTRACKER)
SAMPLING POINT.....	SAMPLING POINT (GEOTRACKER)
WELL STIM PROJ.....	Well Stimulation Project (GEOTRACKER)
BIOSOLIDS.....	ICIS-NPDES Biosolids Facility Data
HWTS.....	Hazardous Waste Tracking System
PFAS TRIS.....	List of PFAS Added to the TRI
MINES MRDS.....	Mineral Resources Data System

EDR HIGH RISK HISTORICAL RECORDS

EDR Exclusive Records

EDR MGP.....	EDR Proprietary Manufactured Gas Plants
EDR Hist Auto.....	EDR Exclusive Historical Auto Stations
EDR Hist Cleaner.....	EDR Exclusive Historical Cleaners

EDR RECOVERED GOVERNMENT ARCHIVES

Exclusive Recovered Govt. Archives

RGA LF.....	Recovered Government Archive Solid Waste Facilities List
RGA LUST.....	Recovered Government Archive Leaking Underground Storage Tank

SURROUNDING SITES: SEARCH RESULTS

Surrounding sites were identified in the following databases.

EXECUTIVE SUMMARY

Elevations have been determined from the USGS Digital Elevation Model and should be evaluated on a relative (not an absolute) basis. Relative elevation information between sites of close proximity should be field verified. Sites with an elevation equal to or higher than the target property have been differentiated below from sites with an elevation lower than the target property.

Page numbers and map identification numbers refer to the EDR Radius Map report where detailed data on individual sites can be reviewed.

Sites listed in ***bold italics*** are in multiple databases.

Unmappable (orphan) sites are not considered in the foregoing analysis.

STANDARD ENVIRONMENTAL RECORDS

Lists of Federal CERCLA sites with NFRAP

SEMS-ARCHIVE: SEMS-ARCHIVE (Superfund Enterprise Management System Archive) tracks sites that have no further interest under the Federal Superfund Program based on available information. The list was formerly known as the CERCLIS-NFRAP, renamed to SEMS ARCHIVE by the EPA in 2015. EPA may perform a minimal level of assessment work at a site while it is archived if site conditions change and/or new information becomes available. Archived sites have been removed and archived from the inventory of SEMS sites. Archived status indicates that, to the best of EPA's knowledge, assessment at a site has been completed and that EPA has determined no further steps will be taken to list the site on the National Priorities List (NPL), unless information indicates this decision was not appropriate or other considerations require a recommendation for listing at a later time. The decision does not necessarily mean that there is no hazard associated with a given site; it only means that, based upon available information, the location is not judged to be potential NPL site.

A review of the SEMS-ARCHIVE list, as provided by EDR, and dated 06/22/2023 has revealed that there are 3 SEMS-ARCHIVE sites within approximately 0.5 miles of the target property.

<u>Lower Elevation</u>	<u>Address</u>	<u>Direction / Distance</u>	<u>Map ID</u>	<u>Page</u>
ANTIOCH BUILDING MAT Site ID: 0901263 EPA Id: CAD027839968	CALIFORNIA/LOVERIDGE	NNW 0 - 1/8 (0.087 mi.)	C8	28
<i>LINDE INC</i> Site ID: 0904374 EPA Id: CAD009122961	<i>2000 LOVERIDGE RD</i>	<i>NNW 0 - 1/8 (0.106 mi.)</i>	<i>C19</i>	<i>143</i>
<i>ABB DAIMLER BENZ TRA</i> Site ID: 0905969 EPA Id: CA0000473173	<i>1461 LOVERIDGE RD</i>	<i>NNE 1/4 - 1/2 (0.459 mi.)</i>	<i>L73</i>	<i>619</i>

Lists of Federal RCRA facilities undergoing Corrective Action

CORRACTS: CORRACTS is a list of handlers with RCRA Corrective Action Activity. This report shows which nationally-defined corrective action core events have occurred for every handler that has had corrective action activity.

A review of the CORRACTS list, as provided by EDR, and dated 07/24/2023 has revealed that there is 1 CORRACTS site within approximately 1 mile of the target property.

<u>Lower Elevation</u>	<u>Address</u>	<u>Direction / Distance</u>	<u>Map ID</u>	<u>Page</u>
<i>CROWN CORK AND SEAL</i>	<i>1300 LOVERIDGE RD</i>	<i>NNE 1/2 - 1 (0.528 mi.)</i>	<i>O81</i>	<i>643</i>

EXECUTIVE SUMMARY

EPA ID:: CAT000624809

Lists of Federal RCRA generators

RCRA-LQG: RCRAInfo is EPA's comprehensive information system, providing access to data supporting the Resource Conservation and Recovery Act (RCRA) of 1976 and the Hazardous and Solid Waste Amendments (HSWA) of 1984. The database includes selective information on sites which generate, transport, store, treat and/or dispose of hazardous waste as defined by the Resource Conservation and Recovery Act (RCRA). Large quantity generators (LQGs) generate over 1,000 kilograms (kg) of hazardous waste, or over 1 kg of acutely hazardous waste per month.

A review of the RCRA-LQG list, as provided by EDR, and dated 07/24/2023 has revealed that there is 1 RCRA-LQG site within approximately 0.25 miles of the target property.

<u>Lower Elevation</u>	<u>Address</u>	<u>Direction / Distance</u>	<u>Map ID</u>	<u>Page</u>
CPL00048 LOS MEDANOS EPA ID:: CAP000288407	1375 CALIFORNIA AVE	ENE 1/8 - 1/4 (0.221 mi.)	K55	495

RCRA-SQG: RCRAInfo is EPA's comprehensive information system, providing access to data supporting the Resource Conservation and Recovery Act (RCRA) of 1976 and the Hazardous and Solid Waste Amendments (HSWA) of 1984. The database includes selective information on sites which generate, transport, store, treat and/or dispose of hazardous waste as defined by the Resource Conservation and Recovery Act (RCRA). Small quantity generators (SQGs) generate between 100 kg and 1,000 kg of hazardous waste per month.

A review of the RCRA-SQG list, as provided by EDR, and dated 07/24/2023 has revealed that there are 2 RCRA-SQG sites within approximately 0.25 miles of the target property.

<u>Equal/Higher Elevation</u>	<u>Address</u>	<u>Direction / Distance</u>	<u>Map ID</u>	<u>Page</u>
HOME DEPOT STORE #06 EPA ID:: CAR000166439	2300 N PARK BLVD	E 1/8 - 1/4 (0.175 mi.)	G43	288

<u>Lower Elevation</u>	<u>Address</u>	<u>Direction / Distance</u>	<u>Map ID</u>	<u>Page</u>
PRAXAIR SERVICES INC EPA ID:: CAR000171819	1950 LOVERIDGE RD	N 0 - 1/8 (0.101 mi.)	C16	71

RCRA-VSQG: RCRAInfo is EPA's comprehensive information system, providing access to data supporting the Resource Conservation and Recovery Act (RCRA) of 1976 and the Hazardous and Solid Waste Amendments (HSWA) of 1984. The database includes selective information on sites which generate, transport, store, treat and/or dispose of hazardous waste as defined by the Resource Conservation and Recovery Act (RCRA). Very small quantity generators (VSQGs) generate less than 100 kg of hazardous waste, or less than 1 kg of acutely hazardous waste per month.

A review of the RCRA-VSQG list, as provided by EDR, and dated 07/24/2023 has revealed that there is 1 RCRA-VSQG site within approximately 0.25 miles of the target property.

<u>Lower Elevation</u>	<u>Address</u>	<u>Direction / Distance</u>	<u>Map ID</u>	<u>Page</u>
LINDE INC	2000 LOVERIDGE RD	NNW 0 - 1/8 (0.106 mi.)	C19	143

EXECUTIVE SUMMARY

EPA ID:: CAD009122961

Lists of state- and tribal (Superfund) equivalent sites

RESPONSE: Identifies confirmed release sites where DTSC is involved in remediation, either in a lead or oversight capacity. These confirmed release sites are generally high-priority and high potential risk.

A review of the RESPONSE list, as provided by EDR, has revealed that there is 1 RESPONSE site within approximately 1 mile of the target property.

<u>Lower Elevation</u>	<u>Address</u>	<u>Direction / Distance</u>	<u>Map ID</u>	<u>Page</u>
PRAXAIR, INC - 935 Database: RESPONSE, Date of Government Version: 04/24/2023 Status: Certified Facility Id: 7290042	2000 LOVERIDGE RD	NNW 0 - 1/8 (0.106 mi.)	C29	162

Lists of state- and tribal hazardous waste facilities

ENVIROSTOR: The Department of Toxic Substances Control's (DTSC's) Site Mitigation and Brownfields Reuse Program's (SMBRP's) EnviroStor database identifies sites that have known contamination or sites for which there may be reasons to investigate further. The database includes the following site types: Federal Superfund sites (National Priorities List (NPL)); State Response, including Military Facilities and State Superfund; Voluntary Cleanup; and School sites. EnviroStor provides similar information to the information that was available in CalSites, and provides additional site information, including, but not limited to, identification of formerly-contaminated properties that have been released for reuse, properties where environmental deed restrictions have been recorded to prevent inappropriate land uses, and risk characterization information that is used to assess potential impacts to public health and the environment at contaminated sites.

A review of the ENVIROSTOR list, as provided by EDR, and dated 04/24/2023 has revealed that there are 13 ENVIROSTOR sites within approximately 1 mile of the target property.

<u>Equal/Higher Elevation</u>	<u>Address</u>	<u>Direction / Distance</u>	<u>Map ID</u>	<u>Page</u>
G & K SERVICES, INC Status: Active Facility Id: 60003032	1229 CALIFORNIA AVE	WNW 1/4 - 1/2 (0.337 mi.)	69	553
STONEMAN ELEMENTARY Status: Certified Facility Id: 7820009	2929 LOVERIDGE ROAD	SW 1/2 - 1 (0.712 mi.)	83	696
PITTSBURG RIVERSIDE Status: No Further Action Facility Id: 60001298	1151 STONEMAN AVENUE	SW 1/2 - 1 (0.836 mi.)	84	698
CHEVRON PIPELINE Status: Refer: RWQCB Facility Id: 7290001	2360 BUCHANAN	SSE 1/2 - 1 (0.968 mi.)	86	701

<u>Lower Elevation</u>	<u>Address</u>	<u>Direction / Distance</u>	<u>Map ID</u>	<u>Page</u>
THE DOW CHEMICAL CO.	FOOT OF LOVERIDGE RO	NNW 0 - 1/8 (0.089 mi.)	C9	29

EXECUTIVE SUMMARY

Status: Refer: Other Agency Facility Id: 71002583				
PRAXAIR, INC - 935	2000 LOVERIDGE RD	NNW 0 - 1/8 (0.106 mi.)	C29	162
Status: Certified Facility Id: 7290042				
GRANITE ROCK COMPANY	1375 CALIFORNIA	ENE 1/8 - 1/4 (0.221 mi.)	K60	517
Status: Inactive - Needs Evaluation Facility Id: 7520001				
KEMWATER NORTH AMERI	LOVERIDGE ROAD & PIT	NNE 1/4 - 1/2 (0.266 mi.)	68	551
Status: Inactive - Needs Evaluation Facility Id: 80001307				
BOMBARDIER TRANSPORT	1461 LOVERIDGE RD	NNE 1/4 - 1/2 (0.459 mi.)	L74	627
Status: No Further Action Facility Id: 7550006				
PACIFIC ORD STEEL FO		ENE 1/4 - 1/2 (0.484 mi.)	N77	634
Status: Inactive - Needs Evaluation Facility Id: 80000596				
KNA CALIFORNIA INC	1401 LOVERIDGE RD	NNE 1/2 - 1 (0.506 mi.)	L80	639
Status: Refer: RWQCB Facility Id: 7280165				
CROWN CORK AND SEAL	1300 LOVERIDGE RD	NNE 1/2 - 1 (0.528 mi.)	O81	643
Status: Inactive - Needs Evaluation Status: Refer: RWQCB Facility Id: 80001806 Facility Id: 70000149				
HYDROCHEM INDUSTRIAL	LOVERIDGE RD	NNE 1/2 - 1 (0.882 mi.)	85	700
Status: Inactive - Needs Evaluation Facility Id: 80001822				

Lists of state and tribal leaking storage tanks

LUST: Leaking Underground Storage Tank (LUST) Sites included in GeoTracker. GeoTracker is the Water Boards data management system for sites that impact, or have the potential to impact, water quality in California, with emphasis on groundwater.

A review of the LUST list, as provided by EDR, has revealed that there are 8 LUST sites within approximately 0.5 miles of the target property.

<u>Equal/Higher Elevation</u>	<u>Address</u>	<u>Direction / Distance</u>	<u>Map ID</u>	<u>Page</u>
LOS MEDANOS PLUMBING	2035 LELAND RD E	SSW 1/8 - 1/4 (0.216 mi.)	J51	435
Database: LUST REG 2, Date of Government Version: 09/30/2004 Database: LUST, Date of Government Version: 06/05/2023 Status: Completed - Case Closed Facility Id: 07-0701 Facility Status: Case Closed Global Id: T0601300648 date9: 3/21/1997				
CHAMPION NISSIAN	2695 E LELAND RD	SE 1/4 - 1/2 (0.356 mi.)	70	581
Database: LUST REG 2, Date of Government Version: 09/30/2004 Database: LUST, Date of Government Version: 06/05/2023				

EXECUTIVE SUMMARY

CPS-SLIC: Cleanup Program Sites (CPS; also known as Site Cleanups [SC] and formerly known as Spills, Leaks, Investigations, and Cleanups [SLIC] sites) included in GeoTracker. GeoTracker is the Water Boards data management system for sites that impact, or have the potential to impact, water quality in California, with emphasis on groundwater.

A review of the CPS-SLIC list, as provided by EDR, has revealed that there is 1 CPS-SLIC site within approximately 0.5 miles of the target property.

<u>Lower Elevation</u>	<u>Address</u>	<u>Direction / Distance</u>	<u>Map ID</u>	<u>Page</u>
CHEVRON HISTORIC PIP Database: CPS-SLIC, Date of Government Version: 06/05/2023 Facility Status: Completed - Case Closed Global Id: T10000006732	PITTBURG/ANTIOCH HIG	NW 1/4 - 1/2 (0.486 mi.)	78	635

Lists of state and tribal registered storage tanks

UST: The Underground Storage Tank database contains registered USTs. USTs are regulated under Subtitle I of the Resource Conservation and Recovery Act (RCRA). The data come from the State Water Resources Control Board's Hazardous Substance Storage Container Database.

A review of the UST list, as provided by EDR, has revealed that there are 4 UST sites within approximately 0.25 miles of the target property.

<u>Equal/Higher Elevation</u>	<u>Address</u>	<u>Direction / Distance</u>	<u>Map ID</u>	<u>Page</u>
ARCO 07144 Database: UST, Date of Government Version: 06/05/2023 Facility Id: 07-000-774932	2102 W LELAND RD	S 1/8 - 1/4 (0.226 mi.)	J63	525

<u>Lower Elevation</u>	<u>Address</u>	<u>Direction / Distance</u>	<u>Map ID</u>	<u>Page</u>
PRAXAIR, INC Database: UST, Date of Government Version: 06/05/2023 Facility Id: 704622	2000 LOVERIDGE RD	NNW 0 - 1/8 (0.106 mi.)	C25	159
LINDE INC - 935 Database: UST, Date of Government Version: 06/05/2023 Facility Id: 07-000-704622	2000 LOVERIDGE RD	NNW 0 - 1/8 (0.106 mi.)	C28	161
ARB INC Database: UST, Date of Government Version: 06/05/2023 Facility Id: 07-000-771217	1875 LOVERIDGE RD	NNE 0 - 1/8 (0.122 mi.)	D33	230

AST: A listing of aboveground storage tank petroleum storage tank locations.

A review of the AST list, as provided by EDR, has revealed that there are 3 AST sites within approximately 0.25 miles of the target property.

<u>Equal/Higher Elevation</u>	<u>Address</u>	<u>Direction / Distance</u>	<u>Map ID</u>	<u>Page</u>
A S PIPELINE INC Database: AST, Date of Government Version: 07/06/2016	2025 E LELAND RD	SW 1/8 - 1/4 (0.214 mi.)	I50	417

<u>Lower Elevation</u>	<u>Address</u>	<u>Direction / Distance</u>	<u>Map ID</u>	<u>Page</u>
PRAXAIR, INC - 935 Database: AST, Date of Government Version: 07/06/2016	2000 LOVERIDGE RD	NNW 0 - 1/8 (0.106 mi.)	C29	162

EXECUTIVE SUMMARY

<u>Lower Elevation</u>	<u>Address</u>	<u>Direction / Distance</u>	<u>Map ID</u>	<u>Page</u>
ANTIOCH BUILDING MAT Database: AST, Date of Government Version: 07/06/2016	1375 CALIFORNIA AVE	ENE 1/8 - 1/4 (0.221 mi.)	K59	501

Lists of state and tribal voluntary cleanup sites

VCP: Contains low threat level properties with either confirmed or unconfirmed releases and the project proponents have request that DTSC oversee investigation and/or cleanup activities and have agreed to provide coverage for DTSC's costs.

A review of the VCP list, as provided by EDR, and dated 04/24/2023 has revealed that there is 1 VCP site within approximately 0.5 miles of the target property.

<u>Equal/Higher Elevation</u>	<u>Address</u>	<u>Direction / Distance</u>	<u>Map ID</u>	<u>Page</u>
G & K SERVICES, INC Status: Active Facility Id: 60003032	1229 CALIFORNIA AVE	WNW 1/4 - 1/2 (0.337 mi.)	69	553

ADDITIONAL ENVIRONMENTAL RECORDS

Local Lists of Hazardous waste / Contaminated Sites

HIST Cal-Sites: Formerly known as ASPIS, this database contains both known and potential hazardous substance sites. The source is the California Department of Toxic Substance Control. No longer updated by the state agency. It has been replaced by ENVIROSTOR.

A review of the HIST Cal-Sites list, as provided by EDR, and dated 08/08/2005 has revealed that there is 1 HIST Cal-Sites site within approximately 1 mile of the target property.

<u>Lower Elevation</u>	<u>Address</u>	<u>Direction / Distance</u>	<u>Map ID</u>	<u>Page</u>
UNION CARBIDE, PITTS	2000 LOVERIDGE ROAD	NNW 0 - 1/8 (0.106 mi.)	C20	152

CERS HAZ WASTE: List of sites in the California Environmental Protection Agency (CalEPA) Regulated Site Portal which fall under the Hazardous Chemical Management, Hazardous Waste Onsite Treatment, Household Hazardous Waste Collection, Hazardous Waste Generator, and RCRA LQ HW Generator programs.

A review of the CERS HAZ WASTE list, as provided by EDR, and dated 04/17/2023 has revealed that there are 14 CERS HAZ WASTE sites within approximately 0.25 miles of the target property.

<u>Equal/Higher Elevation</u>	<u>Address</u>	<u>Direction / Distance</u>	<u>Map ID</u>	<u>Page</u>
R & R AUTO BODY	1436 BOBO CT., #D	WSW 1/8 - 1/4 (0.149 mi.)	E36	251
TONY'S AUTO REPAIR	1436 BOBO CT	WSW 1/8 - 1/4 (0.149 mi.)	E38	258
PACIFIC SUPPLY	2035 LELAND RD E	SSW 1/8 - 1/4 (0.163 mi.)	F41	274
HOME DEPOT #0644	2300 N PARK BLVD	E 1/8 - 1/4 (0.175 mi.)	G42	276
A S PIPELINE INC	2025 E LELAND RD	SW 1/8 - 1/4 (0.214 mi.)	I50	417
ARCO 07144	2102 W LELAND RD	S 1/8 - 1/4 (0.226 mi.)	J67	533
<u>Lower Elevation</u>	<u>Address</u>	<u>Direction / Distance</u>	<u>Map ID</u>	<u>Page</u>
BIG O TIRES #11	1500 N PARK BLVD	WNW 0 - 1/8 (0.050 mi.)	A2	11

EXECUTIVE SUMMARY

<u>Lower Elevation</u>	<u>Address</u>	<u>Direction / Distance</u>	<u>Map ID</u>	<u>Page</u>
DD'S DISCOUNT STORES	2000 N PARK BLVD	E 0 - 1/8 (0.058 mi.)	B6	23
AIRGAS USA	1970 LOVERIDGE RD	NNW 0 - 1/8 (0.098 mi.)	C14	36
LINDE GAS & EQUIPMEN	1930 LOVERIDGE RD	N 0 - 1/8 (0.105 mi.)	C17	74
PRAXAIR, INC - 935	2000 LOVERIDGE RD	NNW 0 - 1/8 (0.106 mi.)	C29	162
ARB INC	1875 LOVERIDGE RD	NNE 0 - 1/8 (0.122 mi.)	D33	230
GLENN MARTELL & SON	1818 LOVERIDGE RD	NNE 1/8 - 1/4 (0.216 mi.)	H53	440
ANTIOCH BUILDING MAT	1375 CALIFORNIA AVE	ENE 1/8 - 1/4 (0.221 mi.)	K54	460

Local Lists of Registered Storage Tanks

SWEEPS UST: Statewide Environmental Evaluation and Planning System. This underground storage tank listing was updated and maintained by a company contacted by the SWRCB in the early 1990's. The listing is no longer updated or maintained. The local agency is the contact for more information on a site on the SWEEPS list.

A review of the SWEEPS UST list, as provided by EDR, and dated 06/01/1994 has revealed that there are 7 SWEEPS UST sites within approximately 0.25 miles of the target property.

<u>Equal/Higher Elevation</u>	<u>Address</u>	<u>Direction / Distance</u>	<u>Map ID</u>	<u>Page</u>
LOS MEDANOS PLUMBING Status: A Tank Status: A Comp Number: 606	2035 E LELAND RD	SSW 1/8 - 1/4 (0.204 mi.)	F45	405
A S PIPELINE INC Status: A Comp Number: 604	2025 E LELAND RD	SW 1/8 - 1/4 (0.214 mi.)	I50	417

<u>Lower Elevation</u>	<u>Address</u>	<u>Direction / Distance</u>	<u>Map ID</u>	<u>Page</u>
PRAXAIR, INC - 935 Comp Number: 4622	2000 LOVERIDGE RD	NNW 0 - 1/8 (0.106 mi.)	C29	162
BAYOX, INC. Comp Number: 70036	1900 LOVERIDGE RD	N 0 - 1/8 (0.114 mi.)	D31	223
ARB INC Status: A Tank Status: A Comp Number: 71217	1875 LOVERIDGE RD	NNE 0 - 1/8 (0.122 mi.)	D33	230
GLENN MARTELL & SON Status: A Tank Status: A Comp Number: 70948	1818 LOVERIDGE RD	NNE 1/8 - 1/4 (0.216 mi.)	H53	440
ANTIOCH BUILDING MAT Status: A Tank Status: A Comp Number: 16642	1375 CALIFORNIA AVE	ENE 1/8 - 1/4 (0.221 mi.)	K61	523

EXECUTIVE SUMMARY

HIST UST: Historical UST Registered Database.

A review of the HIST UST list, as provided by EDR, and dated 10/15/1990 has revealed that there are 4 HIST UST sites within approximately 0.25 miles of the target property.

<u>Equal/Higher Elevation</u>	<u>Address</u>	<u>Direction / Distance</u>	<u>Map ID</u>	<u>Page</u>
LOS MEDANOS PLUMBING Facility Id: 00000000606	2035 E LELAND RD	SSW 1/8 - 1/4 (0.204 mi.)	F45	405
A S PIPELINE INC Facility Id: 00000000604	2025 E LELAND RD	SW 1/8 - 1/4 (0.214 mi.)	I50	417

<u>Lower Elevation</u>	<u>Address</u>	<u>Direction / Distance</u>	<u>Map ID</u>	<u>Page</u>
UNION CARBIDE CORPLI	2000 LOVERIDGE RD	NNW 0 - 1/8 (0.106 mi.)	C26	160
PRAXAIR, INC - 935 Facility Id: 00000004622	2000 LOVERIDGE RD	NNW 0 - 1/8 (0.106 mi.)	C29	162

CERS TANKS: List of sites in the California Environmental Protection Agency (CalEPA) Regulated Site Portal which fall under the Aboveground Petroleum Storage and Underground Storage Tank regulatory programs.

A review of the CERS TANKS list, as provided by EDR, and dated 04/17/2023 has revealed that there are 5 CERS TANKS sites within approximately 0.25 miles of the target property.

<u>Equal/Higher Elevation</u>	<u>Address</u>	<u>Direction / Distance</u>	<u>Map ID</u>	<u>Page</u>
A S PIPELINE INC	2025 E LELAND RD	SW 1/8 - 1/4 (0.214 mi.)	I50	417
ARCO 07144	2102 W LELAND RD	S 1/8 - 1/4 (0.226 mi.)	J67	533
<u>Lower Elevation</u>	<u>Address</u>	<u>Direction / Distance</u>	<u>Map ID</u>	<u>Page</u>
PRAXAIR, INC - 935	2000 LOVERIDGE RD	NNW 0 - 1/8 (0.106 mi.)	C29	162
ARB INC	1875 LOVERIDGE RD	NNE 0 - 1/8 (0.122 mi.)	D33	230
ANTIOCH BUILDING MAT	1375 CALIFORNIA AVE	ENE 1/8 - 1/4 (0.221 mi.)	K54	460

Other Ascertainable Records

RCRA NonGen / NLR: RCRAInfo is EPA's comprehensive information system, providing access to data supporting the Resource Conservation and Recovery Act (RCRA) of 1976 and the Hazardous and Solid Waste Amendments (HSWA) of 1984. The database includes selective information on sites which generate, transport, store, treat and/or dispose of hazardous waste as defined by the Resource Conservation and Recovery Act (RCRA). Non-Generators do not presently generate hazardous waste.

A review of the RCRA NonGen / NLR list, as provided by EDR, and dated 07/24/2023 has revealed that there are 17 RCRA NonGen / NLR sites within approximately 0.25 miles of the target property.

<u>Equal/Higher Elevation</u>	<u>Address</u>	<u>Direction / Distance</u>	<u>Map ID</u>	<u>Page</u>
R & R AUTO BODY EPA ID:: CAC003045806	1436 BOBO CT	WSW 1/8 - 1/4 (0.149 mi.)	E39	265
ALBERT D SEENO CONST EPA ID:: CAC003010286	2035 E LELAND RD	SSW 1/8 - 1/4 (0.204 mi.)	F46	408
ALBERT D SEENO CONST	2035 E LELAND RD	SSW 1/8 - 1/4 (0.204 mi.)	F47	410

EXECUTIVE SUMMARY

EPA ID:: CAC003026695				
TERCCC LLC DBA BOBCA EPA ID:: CAL000448314	2035 E LELAND RD	SSW 1/8 - 1/4 (0.204 mi.)	F48	412
AS PIPELINES INC EPA ID:: CAL000146027	2025 E LELAND RD	SW 1/8 - 1/4 (0.214 mi.)	I49	414
BAY POINT PETROLEUM EPA ID:: CAL000413930	2102 W LELAND RD	S 1/8 - 1/4 (0.226 mi.)	J65	529
BP 07144 EPA ID:: CAL000440072	2102 W LELAND	S 1/8 - 1/4 (0.226 mi.)	J66	531

<u>Lower Elevation</u>	<u>Address</u>	<u>Direction / Distance</u>	<u>Map ID</u>	<u>Page</u>
BIG O TIRES EPA ID:: CAL000224678	1500 N PARK BLVD	WNW 0 - 1/8 (0.050 mi.)	A3	17
STAPLES THE OFFICE S EPA ID:: CAL000390781	2000 N PARK BLVD	E 0 - 1/8 (0.058 mi.)	B4	20
DDS DISCOUNTS #5252 EPA ID:: CAL000407791	2000 N PARK BLVD	E 0 - 1/8 (0.058 mi.)	B7	26
AIR LIQUIDE INDUSTRI EPA ID:: CAL000389716	1970 LOVERIDGE RD	NNW 0 - 1/8 (0.098 mi.)	C13	34
PRAXAIR DISTRIBUTION EPA ID:: CAL000275015	1930 LOVERIDGE RD	N 0 - 1/8 (0.105 mi.)	C18	141
RUAN TRANSPORT CORPO EPA ID:: CAL000400584	2000 LOVERIDGE RD	NNW 0 - 1/8 (0.106 mi.)	C22	155
ARB INCORPORATED EPA ID:: CAL000204972	1875 LOVERIDGE ROAD	NNE 0 - 1/8 (0.122 mi.)	D32	228
BAY AREA DRILLING EPA ID:: CAL000258143	1860 LOVERIDGE RD	NNE 1/8 - 1/4 (0.130 mi.)	D35	249
MARTELL WATER SYSTEM EPA ID:: CAL000209663	1818 LOVERIDGE RD	NNE 1/8 - 1/4 (0.216 mi.)	H52	437
ANTIOCH BUILDING MAT EPA ID:: CAL000200977	1375 CALIFORNIA AVE	ENE 1/8 - 1/4 (0.221 mi.)	K58	499

FUDS: The Listing includes locations of Formerly Used Defense Sites Properties where the US Army Corps Of Engineers is actively working or will take necessary cleanup actions.

A review of the FUDS list, as provided by EDR, and dated 05/08/2023 has revealed that there is 1 FUDS site within approximately 1 mile of the target property.

<u>Lower Elevation</u>	<u>Address</u>	<u>Direction / Distance</u>	<u>Map ID</u>	<u>Page</u>
PACIFIC ORDNANCE STE		ENE 1/4 - 1/2 (0.482 mi.)	N76	633

EXECUTIVE SUMMARY

PFAS ECHO: Regulators and the public have expressed interest in knowing which regulated entities may be using PFAS. EPA has developed a dataset from various sources that show which industries may be handling PFAS. Approximately 120,000 facilities subject to federal environmental programs have operated or currently operate in industry sectors with processes that may involve handling and/or release of PFAS.

A review of the PFAS ECHO list, as provided by EDR, and dated 03/30/2023 has revealed that there are 2 PFAS ECHO sites within approximately 0.25 miles of the target property.

<u>Lower Elevation</u>	<u>Address</u>	<u>Direction / Distance</u>	<u>Map ID</u>	<u>Page</u>
LINDE INC		NNW 0 - 1/8 (0.089 mi.)	C10	30
PRAXAIR DISTRIBUTION		NNW 0 - 1/8 (0.089 mi.)	C11	32

Cortese: The sites for the list are designated by the State Water Resource Control Board (LUST), the Integrated Waste Board (SWF/LS), and the Department of Toxic Substances Control (Cal-Sites).

A review of the Cortese list, as provided by EDR, and dated 06/14/2023 has revealed that there are 7 Cortese sites within approximately 0.5 miles of the target property.

<u>Equal/Higher Elevation</u>	<u>Address</u>	<u>Direction / Distance</u>	<u>Map ID</u>	<u>Page</u>
LOS MEDANOS PLUMBING Cleanup Status: COMPLETED - CASE CLOSED	2035 LELAND RD E	SSW 1/8 - 1/4 (0.216 mi.)	J51	435
CHAMPION NISSIAN Cleanup Status: COMPLETED - CASE CLOSED	2695 E LELAND RD	SE 1/4 - 1/2 (0.356 mi.)	70	581
LOS MEDANOS COLLEGE Cleanup Status: COMPLETED - CASE CLOSED	2700 E LELAND ROAD	SSE 1/4 - 1/2 (0.413 mi.)	71	586
BAKER TANK COMPANY Cleanup Status: COMPLETED - CASE CLOSED	2121 PIEDMONT WY	W 1/4 - 1/2 (0.467 mi.)	M75	628
PIEDMONT LUMBER & MI Cleanup Status: COMPLETED - CASE CLOSED	2120 PEIDMONT WY	W 1/4 - 1/2 (0.493 mi.)	M79	636

<u>Lower Elevation</u>	<u>Address</u>	<u>Direction / Distance</u>	<u>Map ID</u>	<u>Page</u>
PRAXAIR, INC - 935 Cleanup Status: COMPLETED - CASE CLOSED	2000 LOVERIDGE RD	NNW 0 - 1/8 (0.106 mi.)	C29	162
GLENN MARTELL & SON Cleanup Status: COMPLETED - CASE CLOSED	1818 LOVERIDGE RD	NNE 1/8 - 1/4 (0.216 mi.)	H53	440

HIST CORTESE: The sites for the list are designated by the State Water Resource Control Board [LUST], the Integrated Waste Board [SWF/LS], and the Department of Toxic Substances Control [CALSTITES]. This listing is no longer updated by the state agency.

A review of the HIST CORTESE list, as provided by EDR, and dated 04/01/2001 has revealed that there are 9 HIST CORTESE sites within approximately 0.5 miles of the target property.

<u>Equal/Higher Elevation</u>	<u>Address</u>	<u>Direction / Distance</u>	<u>Map ID</u>	<u>Page</u>
LOS MEDANOS PLUMBING Reg Id: 07-0701	2035 E LELAND RD	SSW 1/8 - 1/4 (0.204 mi.)	F45	405
G & K SERVICES, INC Reg Id: 3140	1229 CALIFORNIA AVE	WNW 1/4 - 1/2 (0.337 mi.)	69	553
CHAMPION NISSIAN	2695 E LELAND RD	SE 1/4 - 1/2 (0.356 mi.)	70	581

EXECUTIVE SUMMARY

Facility Id: FA0030704				
BAY POINT KKC	2102 W LELAND RD	S 1/8 - 1/4 (0.226 mi.)	J62	525
Facility Id: FA0044856				
ARCO 07144	2102 W LELAND RD	S 1/8 - 1/4 (0.226 mi.)	J64	528
Facility Id: FA0035966				
Lower Elevation	Address	Direction / Distance	Map ID	Page
BIG O TIRES #11	1500 N PARK BLVD	WNW 0 - 1/8 (0.050 mi.)	A2	11
Facility Id: FA0029453				
STAPLES THE OFFICE S	2000 N PARK BLVD	E 0 - 1/8 (0.058 mi.)	B5	22
Facility Id: FA0045208				
EAST BAY GUNITE INC	1325 CALIFORNIA AVE	NE 0 - 1/8 (0.094 mi.)	12	33
Facility Id: FA0027842				
AIRGAS USA	1970 LOVERIDGE RD	NNW 0 - 1/8 (0.098 mi.)	C14	36
Facility Id: FA0043486				
PRAXAIR SERVICES INC	1950 LOVERIDGE RD	N 0 - 1/8 (0.101 mi.)	C15	70
Facility Id: FA0029888				
LINDE GAS & EQUIPMEN	1930 LOVERIDGE RD	N 0 - 1/8 (0.105 mi.)	C17	74
Facility Id: FA0029864				
RYDER TRUCK RENTAL #	2000 LOVERIDGE RD	NNW 0 - 1/8 (0.106 mi.)	C21	155
Facility Id: FA0030434				
LOGEX INC	2000 LOVERIDGE RD	NNW 0 - 1/8 (0.106 mi.)	C23	157
Facility Id: FA0029800				
LINDE INC - 935	2000 LOVERIDGE RD	NNW 0 - 1/8 (0.106 mi.)	C24	158
Facility Id: FA0030756				
RUAN TRANSPORT CORPO	2000 LOVERIDGE RD	NNW 0 - 1/8 (0.106 mi.)	C27	160
Facility Id: FA0034538				
LINDE GAS & EQUIPMEN	2000 LOVERIDGE RD A	NNW 0 - 1/8 (0.106 mi.)	C30	222
Facility Id: FA0045199				
BAYOX, INC.	1900 LOVERIDGE RD	N 0 - 1/8 (0.114 mi.)	D31	223
Facility Id: FA0032594				
ARB INC	1875 LOVERIDGE RD	NNE 0 - 1/8 (0.122 mi.)	D33	230
Facility Id: FA0027989				
BAY AREA DRILLING, I	1860 LOVERIDGE RD	NNE 1/8 - 1/4 (0.130 mi.)	D34	249
Facility Id: FA0034787				
SURE-FIT DOOR CO INC	1830 LOVERIDGE RD	NNE 1/8 - 1/4 (0.186 mi.)	H44	405
Facility Id: FA0028141				
GLENN MARTELL & SON	1818 LOVERIDGE RD	NNE 1/8 - 1/4 (0.216 mi.)	H53	440
Facility Id: FA0033459				
ANTIOCH BUILDING MAT	1375 CALIFORNIA AVE	ENE 1/8 - 1/4 (0.221 mi.)	K56	497
Facility Id: FA0031843				
SHADETREE AUTO REPAI	1375 CALIFORNIA AVE	ENE 1/8 - 1/4 (0.221 mi.)	K57	498
Facility Id: FA0029640				

EXECUTIVE SUMMARY

Due to poor or inadequate address information, the following sites were not mapped. Count: 1 records.

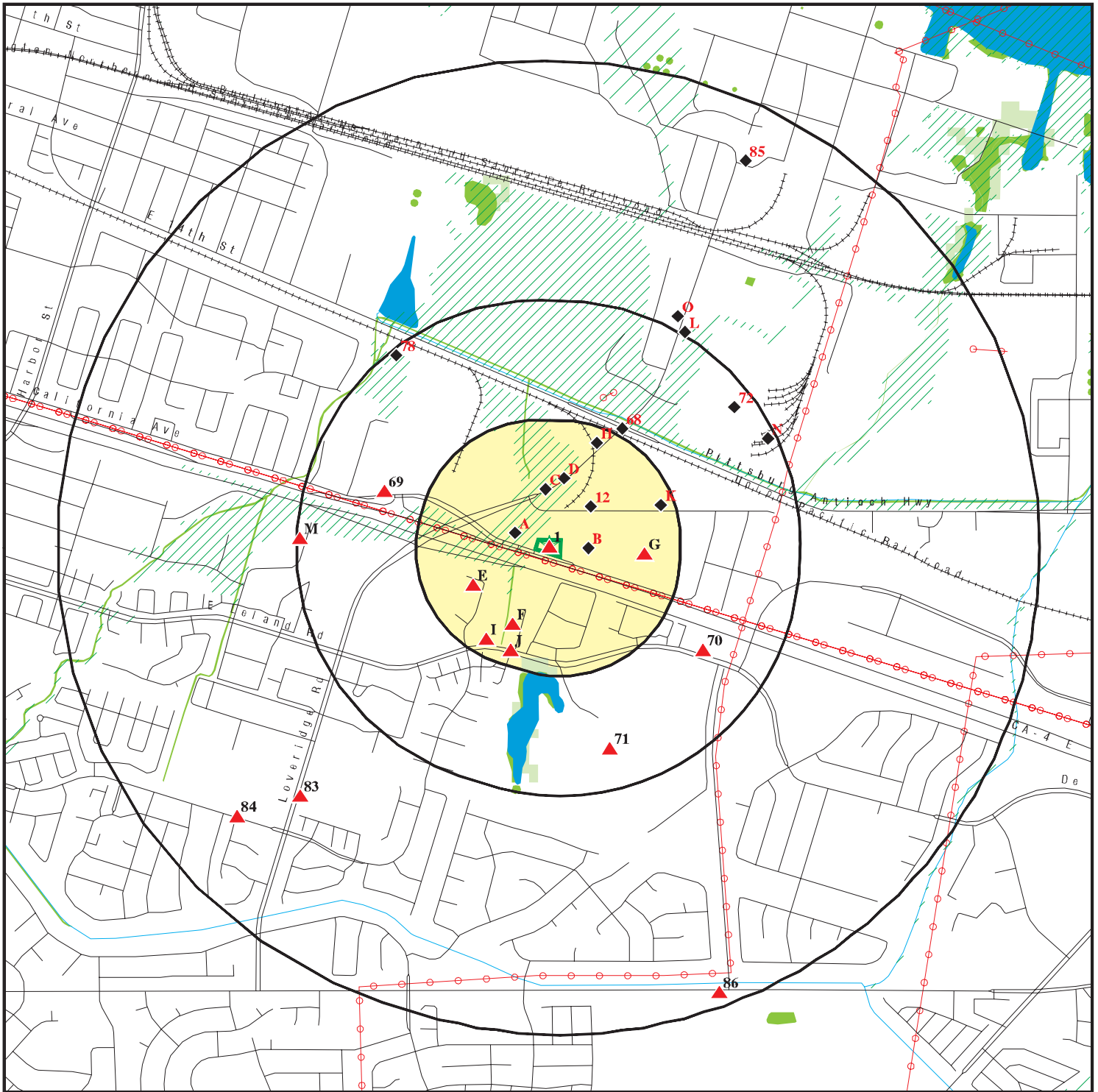
Site Name

PACIFIC GAS AND ELECTRIC - JWP

Database(s)

CA BOND EXP. PLAN

OVERVIEW MAP - 7452350.2S



Target Property

Sites at elevations higher than or equal to the target property

Sites at elevations lower than the target property

Manufactured Gas Plants

National Priority List Sites

Dept. Defense Sites

Indian Reservations BIA

Power transmission lines

Special Flood Hazard Area (1%)

0.2% Annual Chance Flood Hazard

National Wetland Inventory

State Wetlands

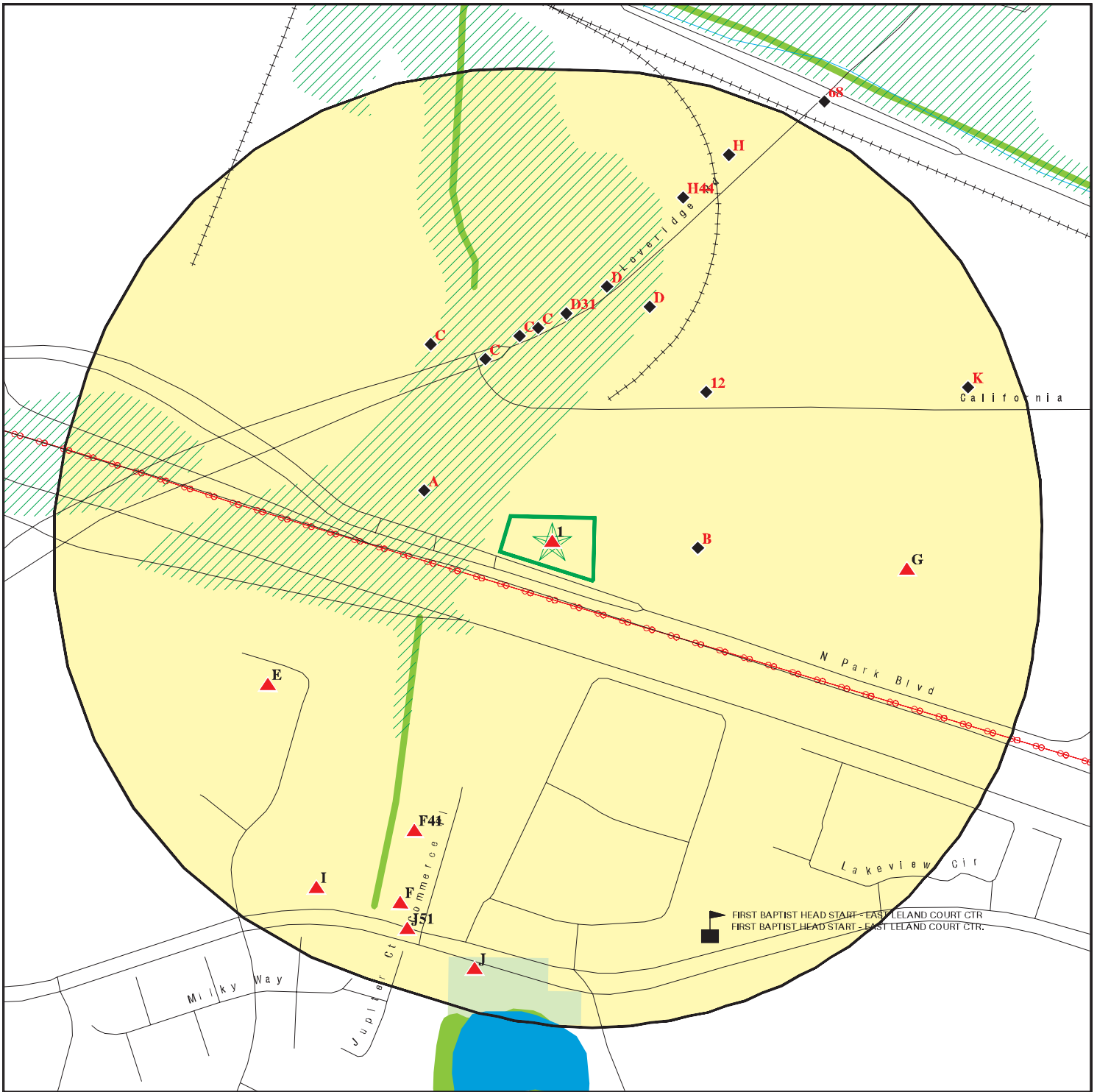
Areas of Concern








This report includes Interactive Map Layers to display and/or hide map information. The legend includes only those icons for the default map view.









SITE NAME: Proposed Car Wash Property
 ADDRESS: 1800 North Park Boulevard
 Pittsburg CA 94565
 LAT/LONG: 38.011456 / 121.862817

CLIENT: Krazan & Associates, Inc.
 CONTACT: William Vick
 INQUIRY #: 7452350.2s
 DATE: September 22, 2023 7:07 pm

DETAIL MAP - 7452350.2S



-  Target Property
-  Sites at elevations higher than or equal to the target property
-  Sites at elevations lower than the target property
-  Manufactured Gas Plants
-  Sensitive Receptors
-  National Priority List Sites
-  Dept. Defense Sites

-  0 1/16 1/8 1/4 Miles
-  Indian Reservations BIA
-  Power transmission lines
-  Special Flood Hazard Area (1%)
-  0.2% Annual Chance Flood Hazard
-  National Wetland Inventory
-  State Wetlands
-  Areas of Concern

This report includes Interactive Map Layers to display and/or hide map information. The legend includes only those icons for the default map view.

SITE NAME: Proposed Car Wash Property
 ADDRESS: 1800 North Park Boulevard
 Pittsburg CA 94565
 LAT/LONG: 38.011456 / 121.862817

CLIENT: Krazan & Associates, Inc.
 CONTACT: William Vick
 INQUIRY #: 7452350.2s
 DATE: September 22, 2023 7:09 pm

MAP FINDINGS SUMMARY

Database	Search Distance (Miles)	Target Property	< 1/8	1/8 - 1/4	1/4 - 1/2	1/2 - 1	> 1	Total Plotted
STANDARD ENVIRONMENTAL RECORDS								
<i>Lists of Federal NPL (Superfund) sites</i>								
NPL	1.000		0	0	0	0	NR	0
Proposed NPL	1.000		0	0	0	0	NR	0
NPL LIENS	1.000		0	0	0	0	NR	0
<i>Lists of Federal Delisted NPL sites</i>								
Delisted NPL	1.000		0	0	0	0	NR	0
<i>Lists of Federal sites subject to CERCLA removals and CERCLA orders</i>								
FEDERAL FACILITY	0.500		0	0	0	NR	NR	0
SEMS	0.500		0	0	0	NR	NR	0
<i>Lists of Federal CERCLA sites with NFRAP</i>								
SEMS-ARCHIVE	0.500		2	0	1	NR	NR	3
<i>Lists of Federal RCRA facilities undergoing Corrective Action</i>								
CORRACTS	1.000		0	0	0	1	NR	1
<i>Lists of Federal RCRA TSD facilities</i>								
RCRA-TSDF	0.500		0	0	0	NR	NR	0
<i>Lists of Federal RCRA generators</i>								
RCRA-LQG	0.250		0	1	NR	NR	NR	1
RCRA-SQG	0.250		1	1	NR	NR	NR	2
RCRA-VSQG	0.250		1	0	NR	NR	NR	1
<i>Federal institutional controls / engineering controls registries</i>								
LUCIS	0.500		0	0	0	NR	NR	0
US ENG CONTROLS	0.500		0	0	0	NR	NR	0
US INST CONTROLS	0.500		0	0	0	NR	NR	0
<i>Federal ERNS list</i>								
ERNS	0.001		0	NR	NR	NR	NR	0
<i>Lists of state- and tribal (Superfund) equivalent sites</i>								
RESPONSE	1.000		1	0	0	0	NR	1
<i>Lists of state- and tribal hazardous waste facilities</i>								
ENVIROSTOR	1.000		2	1	4	6	NR	13
<i>Lists of state and tribal landfills and solid waste disposal facilities</i>								
SWF/LF	0.500		0	0	0	NR	NR	0

MAP FINDINGS SUMMARY

Database	Search Distance (Miles)	Target Property	< 1/8	1/8 - 1/4	1/4 - 1/2	1/2 - 1	> 1	Total Plotted
<i>Lists of state and tribal leaking storage tanks</i>								
LUST	0.500		1	2	5	NR	NR	8
INDIAN LUST	0.500		0	0	0	NR	NR	0
CPS-SLIC	0.500		0	0	1	NR	NR	1
<i>Lists of state and tribal registered storage tanks</i>								
FEMA UST	0.250		0	0	NR	NR	NR	0
UST	0.250		3	1	NR	NR	NR	4
AST	0.250		1	2	NR	NR	NR	3
INDIAN UST	0.250		0	0	NR	NR	NR	0
<i>Lists of state and tribal voluntary cleanup sites</i>								
INDIAN VCP	0.500		0	0	0	NR	NR	0
VCP	0.500		0	0	1	NR	NR	1
<i>Lists of state and tribal brownfield sites</i>								
BROWNFIELDS	0.500		0	0	0	NR	NR	0
<u>ADDITIONAL ENVIRONMENTAL RECORDS</u>								
<i>Local Brownfield lists</i>								
US BROWNFIELDS	0.500		0	0	0	NR	NR	0
<i>Local Lists of Landfill / Solid Waste Disposal Sites</i>								
WMUDS/SWAT	0.500		0	0	0	NR	NR	0
SWRCY	0.500		0	0	0	NR	NR	0
HAULERS	0.001		0	NR	NR	NR	NR	0
INDIAN ODI	0.500		0	0	0	NR	NR	0
ODI	0.500		0	0	0	NR	NR	0
DEBRIS REGION 9	0.500		0	0	0	NR	NR	0
IHS OPEN DUMPS	0.500		0	0	0	NR	NR	0
<i>Local Lists of Hazardous waste / Contaminated Sites</i>								
US HIST CDL	0.001		0	NR	NR	NR	NR	0
HIST Cal-Sites	1.000		1	0	0	0	NR	1
SCH	0.250		0	0	NR	NR	NR	0
CDL	0.001		0	NR	NR	NR	NR	0
Toxic Pits	1.000		0	0	0	0	NR	0
CERS HAZ WASTE	0.250		6	8	NR	NR	NR	14
US CDL	0.001		0	NR	NR	NR	NR	0
<i>Local Lists of Registered Storage Tanks</i>								
SWEEPS UST	0.250		3	4	NR	NR	NR	7
HIST UST	0.250		2	2	NR	NR	NR	4
CA FID UST	0.250		0	0	NR	NR	NR	0
CERS TANKS	0.250		2	3	NR	NR	NR	5
<i>Local Land Records</i>								
LIENS	0.001		0	NR	NR	NR	NR	0

MAP FINDINGS SUMMARY

Database	Search Distance (Miles)	Target Property	< 1/8	1/8 - 1/4	1/4 - 1/2	1/2 - 1	> 1	Total Plotted
LIENS 2	0.001		0	NR	NR	NR	NR	0
DEED	0.500		0	0	0	NR	NR	0
Records of Emergency Release Reports								
HMIRS	0.001		0	NR	NR	NR	NR	0
CHMIRS	0.001		0	NR	NR	NR	NR	0
LDS	0.001		0	NR	NR	NR	NR	0
MCS	0.001		0	NR	NR	NR	NR	0
SPILLS 90	0.001		0	NR	NR	NR	NR	0
Other Ascertainable Records								
RCRA NonGen / NLR	0.250		7	10	NR	NR	NR	17
FUDS	1.000		0	0	1	0	NR	1
DOD	1.000		0	0	0	0	NR	0
SCRD DRYCLEANERS	0.500		0	0	0	NR	NR	0
US FIN ASSUR	0.001		0	NR	NR	NR	NR	0
EPA WATCH LIST	0.001		0	NR	NR	NR	NR	0
2020 COR ACTION	0.250		0	0	NR	NR	NR	0
TSCA	0.001		0	NR	NR	NR	NR	0
TRIS	0.001		0	NR	NR	NR	NR	0
SSTS	0.001		0	NR	NR	NR	NR	0
ROD	1.000		0	0	0	0	NR	0
RMP	0.001		0	NR	NR	NR	NR	0
RAATS	0.001		0	NR	NR	NR	NR	0
PRP	0.001		0	NR	NR	NR	NR	0
PADS	0.001		0	NR	NR	NR	NR	0
ICIS	0.001		0	NR	NR	NR	NR	0
FTTS	0.001		0	NR	NR	NR	NR	0
MLTS	0.001		0	NR	NR	NR	NR	0
COAL ASH DOE	0.001		0	NR	NR	NR	NR	0
COAL ASH EPA	0.500		0	0	0	NR	NR	0
PCB TRANSFORMER	0.001		0	NR	NR	NR	NR	0
RADINFO	0.001		0	NR	NR	NR	NR	0
HIST FTTS	0.001		0	NR	NR	NR	NR	0
DOT OPS	0.001		0	NR	NR	NR	NR	0
CONSENT	1.000		0	0	0	0	NR	0
INDIAN RESERV	1.000		0	0	0	0	NR	0
FUSRAP	1.000		0	0	0	0	NR	0
UMTRA	0.500		0	0	0	NR	NR	0
LEAD SMELTERS	0.001		0	NR	NR	NR	NR	0
US AIRS	0.001		0	NR	NR	NR	NR	0
US MINES	0.250		0	0	NR	NR	NR	0
ABANDONED MINES	0.250		0	0	NR	NR	NR	0
FINDS	0.001		0	NR	NR	NR	NR	0
UXO	1.000		0	0	0	0	NR	0
DOCKET HWC	0.001		0	NR	NR	NR	NR	0
ECHO	0.001		0	NR	NR	NR	NR	0
FUELS PROGRAM	0.250		0	0	NR	NR	NR	0
PFAS NPL	0.250		0	0	NR	NR	NR	0
PFAS FEDERAL SITES	0.250		0	0	NR	NR	NR	0
PFAS TSCA	0.250		0	0	NR	NR	NR	0

MAP FINDINGS SUMMARY

Database	Search Distance (Miles)	Target Property	< 1/8	1/8 - 1/4	1/4 - 1/2	1/2 - 1	> 1	Total Plotted
PFAS RCRA MANIFEST	0.250		0	0	NR	NR	NR	0
PFAS ATSDR	0.250		0	0	NR	NR	NR	0
PFAS WQP	0.250		0	0	NR	NR	NR	0
PFAS NPDES	0.250		0	0	NR	NR	NR	0
PFAS ECHO	0.250		2	0	NR	NR	NR	2
PFAS ECHO FIRE TRAINING	0.250		0	0	NR	NR	NR	0
PFAS PART 139 AIRPORT	0.250		0	0	NR	NR	NR	0
AQUEOUS FOAM NRC	0.250		0	0	NR	NR	NR	0
PFAS	0.250		0	0	NR	NR	NR	0
AQUEOUS FOAM	0.250		0	0	NR	NR	NR	0
CA BOND EXP. PLAN	1.000		0	0	0	0	NR	0
Cortese	0.500		1	2	4	NR	NR	7
CUPA Listings	0.250		0	0	NR	NR	NR	0
DRYCLEANERS	0.250		0	0	NR	NR	NR	0
EMI	0.001		0	NR	NR	NR	NR	0
ENF	0.001		0	NR	NR	NR	NR	0
Financial Assurance	0.001		0	NR	NR	NR	NR	0
ICE	0.001		0	NR	NR	NR	NR	0
HIST CORTESE	0.500		1	2	6	NR	NR	9
HWP	1.000		0	0	1	1	NR	2
HWT	0.250		0	0	NR	NR	NR	0
HAZNET	0.001		0	NR	NR	NR	NR	0
MINES	0.250		0	0	NR	NR	NR	0
MWMP	0.250		0	0	NR	NR	NR	0
NPDES	0.001	1	0	NR	NR	NR	NR	1
PEST LIC	0.001		0	NR	NR	NR	NR	0
PROC	0.500		0	0	0	NR	NR	0
Notify 65	1.000		0	0	0	0	NR	0
HAZMAT	0.250		0	0	NR	NR	NR	0
CONTRA COSTA CO. SITE	0.250		13	12	NR	NR	NR	25
UIC	0.001		0	NR	NR	NR	NR	0
UIC GEO	0.001		0	NR	NR	NR	NR	0
WASTEWATER PITS	0.500		0	0	0	NR	NR	0
WDS	0.001		0	NR	NR	NR	NR	0
WIP	0.250		0	0	NR	NR	NR	0
MILITARY PRIV SITES	0.001		0	NR	NR	NR	NR	0
PROJECT	0.001		0	NR	NR	NR	NR	0
WDR	0.001		0	NR	NR	NR	NR	0
CIWQS	0.001	1	0	NR	NR	NR	NR	1
CERS	0.001	1	0	NR	NR	NR	NR	1
NON-CASE INFO	0.001		0	NR	NR	NR	NR	0
OTHER OIL GAS	0.001		0	NR	NR	NR	NR	0
PROD WATER PONDS	0.001		0	NR	NR	NR	NR	0
SAMPLING POINT	0.001		0	NR	NR	NR	NR	0
WELL STIM PROJ	0.001		0	NR	NR	NR	NR	0
BIOSOLIDS	0.001		0	NR	NR	NR	NR	0
HWTS	0.001		0	NR	NR	NR	NR	0
PFAS TRIS	0.250		0	0	NR	NR	NR	0
MINES MRDS	0.250		0	0	NR	NR	NR	0

EDR HIGH RISK HISTORICAL RECORDS

EDR Exclusive Records

EDR MGP	1.000		0	0	0	0	NR	0
---------	-------	--	---	---	---	---	----	---

MAP FINDINGS SUMMARY

Database	Search Distance (Miles)	Target Property	< 1/8	1/8 - 1/4	1/4 - 1/2	1/2 - 1	> 1	Total Plotted
EDR Hist Auto	0.125		0	NR	NR	NR	NR	0
EDR Hist Cleaner	0.125		0	NR	NR	NR	NR	0
<u>EDR RECOVERED GOVERNMENT ARCHIVES</u>								
<i>Exclusive Recovered Govt. Archives</i>								
RGA LF	0.001		0	NR	NR	NR	NR	0
RGA LUST	0.001		0	NR	NR	NR	NR	0
- Totals --		3	50	51	24	8	0	136

NOTES:

TP = Target Property

NR = Not Requested at this Search Distance

Sites may be listed in more than one database

Map ID
Direction
Distance
Elevation

MAP FINDINGS

Site

Database(s) EDR ID Number
EPA ID Number

1 **PITTSBURG RENAL CENTER**
Target **1800 NORTH PARK BOULEVARD**
Property **PITTSBURG, CA 94565**

NPDES **S128200985**
CIWQS **N/A**
CERS

Actual:
51 ft.

NPDES:
Name: PITTSBURG RENAL CENTER
Address: 1800 NORTH PARK BOULEVARD
City,State,Zip: PITTSBURG, CA 94565
Facility Status: Active
NPDES Number: CAS000002
Region: 2
Agency Number: 0
Regulatory Measure ID: 544310
Place ID: Not reported
Order Number: 2009-0009-DWQ
WDID: 2 07C396032
Regulatory Measure Type: Enrollee
Program Type: Construction
Adoption Date Of Regulatory Measure: Not reported
Effective Date Of Regulatory Measure: 12/23/2021
Termination Date Of Regulatory Measure: Not reported
Expiration Date Of Regulatory Measure: Not reported
Discharge Address: 12655 N Central Expressway
Discharge Name: Pittsburg Renal Construction LLC
Discharge City: Dallas
Discharge State: Texas
Discharge Zip: 75243
Status: Not reported
Status Date: Not reported
Operator Name: Not reported
Operator Address: Not reported
Operator City: Not reported
Operator State: Not reported
Operator Zip: Not reported

Name: PITTSBURG RENAL CENTER
Address: 1800 NORTH PARK BOULEVARD
City,State,Zip: PITTSBURG, CA 94565
Facility Status: Not reported
NPDES Number: Not reported
Region: Not reported
Agency Number: Not reported
Regulatory Measure ID: Not reported
Place ID: Not reported
Order Number: Not reported
WDID: 2 07C396032
Regulatory Measure Type: Construction
Program Type: Not reported
Adoption Date Of Regulatory Measure: Not reported
Effective Date Of Regulatory Measure: Not reported
Termination Date Of Regulatory Measure: Not reported
Expiration Date Of Regulatory Measure: Not reported
Discharge Address: Not reported
Discharge Name: Not reported
Discharge City: Not reported
Discharge State: Not reported
Discharge Zip: Not reported
Status: Active
Status Date: 12/23/2021

Map ID
Direction
Distance
Elevation

MAP FINDINGS

Site

Database(s)

EDR ID Number
EPA ID Number

PITTSBURG RENAL CENTER (Continued)

S128200985

Operator Name: Pittsburg Renal Construction LLC
Operator Address: 12655 N Central Expressway
Operator City: Dallas
Operator State: Texas
Operator Zip: 75243

CIWQS:

Name: PITTSBURG RENAL CENTER
Address: 1800 NORTH PARK BOULEVARD
City,State,Zip: PITTSBURG, CA 94565
Agency: Pittsburg Renal Construction LLC
Agency Address: 12655 N Central Expressway Suite 200, Dallas, TX 75243
Place/Project Type: Construction - Commercial
SIC/NAICS: Not reported
Region: 2
Program: CONSTW
Regulatory Measure Status: Active
Regulatory Measure Type: Storm water construction
Order Number: 2009-0009-DWQ
WDID: 2 07C396032
NPDES Number: CAS000002
Adoption Date: Not reported
Effective Date: 12/23/2021
Termination Date: Not reported
Expiration/Review Date: Not reported
Design Flow: Not reported
Major/Minor: Not reported
Complexity: Not reported
TTWQ: Not reported
Enforcement Actions within 5 years: 0
Violations within 5 years: 0
Latitude: 38.01117
Longitude: -121.86273

CERS:

Name: PITTSBURG RENAL CENTER
Address: 1800 NORTH PARK BOULEVARD
City,State,Zip: PITTSBURG, CA 94565
Site ID: 599347
CERS ID: 900346
CERS Description: Construction Storm Water

Affiliation:

Affiliation Type Desc: Owner/Operator
Entity Name: Pittsburg Renal Construction LLC
Entity Title: Operator
Affiliation Address: 12655 N Central Expressway Suite 200
Affiliation City: Dallas
Affiliation State: TX
Affiliation Country: Not reported
Affiliation Zip: 75243
Affiliation Phone: ,

Map ID
Direction
Distance
Elevation

MAP FINDINGS

Site

Database(s)

EDR ID Number
EPA ID Number

A2
WNW
< 1/8
0.050 mi.
266 ft.

BIG O TIRES #11
1500 N PARK BLVD
PITTSBURG, CA 94565

CERS HAZ WASTE
CONTRA COSTA CO. SITE LIST
CERS

S113099649
N/A

Site 1 of 2 in cluster A

Relative:
Lower
Actual:
45 ft.

CERS HAZ WASTE:
Name: BIG O TIRES #11
Address: 1500 N PARK BLVD
City,State,Zip: PITTSBURG, CA 94565
Site ID: 12284
CERS ID: 10016074
CERS Description: Hazardous Waste Generator

CONTRA COSTA CO. SITE LIST:

Name: BIG O TIRES #11
Address: 1500 N PARK BLVD
City: PITTSBURG
Facility ID: FA0029453
Billing Status: ACTIVE, BILLABLE
Program Status: CONTRA COSTA CO. SITE LIST
Program/Elements: HMBP: 1K-10K LBS, 0-19 EMPLOYEES
Region: CONTRA COSTA
Cupa Number: 772775
CERS ID: 10016074

Name: BIG O TIRES #11
Address: 1500 N PARK BLVD
City: PITTSBURG
Facility ID: FA0029453
Billing Status: ACTIVE, BILLABLE
Program Status: CONTRA COSTA CO. SITE LIST
Program/Elements: HWG: 12 - <25 TONS/YEAR
Region: CONTRA COSTA
Cupa Number: 772775
CERS ID: 10016074

CERS:

Name: BIG O TIRES #11
Address: 1500 N PARK BLVD
City,State,Zip: PITTSBURG, CA 94565
Site ID: 12284
CERS ID: 10016074
CERS Description: Chemical Storage Facilities

Violations:

Site ID: 12284
Site Name: BIG O TIRES #11
Violation Date: 05-13-2016
Citation: HSC 6.95 Multiple - California Health and Safety Code, Chapter 6.95, Section(s) Multiple
Violation Description: Business Plan Program - Administration/Documentation - General
Violation Notes: Returned to compliance on 08/09/2017.
Violation Division: Contra Costa County Health Services Department
Violation Program: HMRRP
Violation Source: CERS,

Site ID: 12284
Site Name: BIG O TIRES #11

Map ID
Direction
Distance
Elevation

MAP FINDINGS

Site

Database(s)

EDR ID Number
EPA ID Number

BIG O TIRES #11 (Continued)

S113099649

Violation Date: 04-14-2017
Citation: HSC 6.95 Multiple - California Health and Safety Code, Chapter 6.95, Section(s) Multiple
Violation Description: Business Plan Program - Administration/Documentation - General
Violation Notes: Returned to compliance on 08/09/2017.
Violation Division: Contra Costa County Health Services Department
Violation Program: HMRRP
Violation Source: CERS,

Site ID: 12284
Site Name: BIG O TIRES #11
Violation Date: 10-19-2018
Citation: HSC 6.95 25505(a)(4) - California Health and Safety Code, Chapter 6.95, Section(s) 25505(a)(4)
Violation Description: Failure to provide initial and annual training to all employees in safety procedures in the event of a release or threatened release of a hazardous material or failure to document and maintain training records for a minimum of three years.
Violation Notes: Returned to compliance on 12/07/2018. OBSERVATION: The business failed to provide initial and annual training to all employees in safety procedures in the event of a release or threatened release of a hazardous material including familiarity with the emergency response plan or failure to document and maintain training records for a minimum of three years. CORRECTIVE ACTION: Establish and electronically submit an employee training program containing provisions to ensure initial and annual training for all employees in safety procedures in the event of a release or threatened release of a hazardous material and document and maintain training records for a minimum of three years.
Violation Division: Contra Costa County Health Services Department
Violation Program: HMRRP
Violation Source: CERS,

Site ID: 12284
Site Name: BIG O TIRES #11
Violation Date: 10-19-2018
Citation: 22 CCR 15 66265.31 - California Code of Regulations, Title 22, Chapter 15, Section(s) 66265.31
Violation Description: Failure to maintain and operate the facility to minimize the possibility of a fire, explosion, or any unplanned sudden or non-sudden release of hazardous waste or hazardous waste constituents to air, soil, or surface water which could threaten human health or the environment.
Violation Notes: Returned to compliance on 12/07/2018. OBSERVATION: Used oil was observed on top of drums and inside the secondary containment for the used oil tank. CORRECTIVE ACTION: Submit photos/documentation to the CUPA demonstrating the spill has been properly removed and managed.
Violation Division: Contra Costa County Health Services Department
Violation Program: HW
Violation Source: CERS,

Site ID: 12284
Site Name: BIG O TIRES #11
Violation Date: 05-26-2017
Citation: HSC 6.95 Multiple - California Health and Safety Code, Chapter 6.95, Section(s) Multiple
Violation Description: Business Plan Program - Administration/Documentation - General

Map ID
Direction
Distance
Elevation

MAP FINDINGS

Site

Database(s)

EDR ID Number
EPA ID Number

BIG O TIRES #11 (Continued)

S113099649

Violation Notes: Returned to compliance on 08/09/2017.
Violation Division: Contra Costa County Health Services Department
Violation Program: HMRRP
Violation Source: CERS,

Evaluation:

Eval General Type: Compliance Evaluation Inspection
Eval Date: 04-23-2021
Violations Found: No
Eval Type: Routine done by local agency
Eval Notes: Not reported
Eval Division: Contra Costa County Health Services Department
Eval Program: HMRRP
Eval Source: CERS,

Eval General Type: Other/Unknown
Eval Date: 08-10-2017
Violations Found: No
Eval Type: Other, not routine, done by local agency
Eval Notes: Not reported
Eval Division: Contra Costa County Health Services Department
Eval Program: HMRRP
Eval Source: CERS,

Eval General Type: Compliance Evaluation Inspection
Eval Date: 10-19-2018
Violations Found: Yes
Eval Type: Routine done by local agency
Eval Notes: Not reported
Eval Division: Contra Costa County Health Services Department
Eval Program: HW
Eval Source: CERS,

Eval General Type: Compliance Evaluation Inspection
Eval Date: 05-13-2016
Violations Found: No
Eval Type: Routine done by local agency
Eval Notes: Not reported
Eval Division: Contra Costa County Health Services Department
Eval Program: HW
Eval Source: CERS,

Eval General Type: Other/Unknown
Eval Date: 05-26-2017
Violations Found: Yes
Eval Type: Other, not routine, done by local agency
Eval Notes: Not reported
Eval Division: Contra Costa County Health Services Department
Eval Program: HMRRP
Eval Source: CERS,

Eval General Type: Other/Unknown
Eval Date: 12-07-2018
Violations Found: No
Eval Type: Other, not routine, done by local agency
Eval Notes: Not reported
Eval Division: Contra Costa County Health Services Department

Map ID
Direction
Distance
Elevation

MAP FINDINGS

Site

Database(s)

EDR ID Number
EPA ID Number

BIG O TIRES #11 (Continued)

S113099649

Eval Program: HMRRP
Eval Source: CERS,

Eval General Type: Other/Unknown
Eval Date: 04-14-2017
Violations Found: Yes
Eval Type: Other, not routine, done by local agency
Eval Notes: Not reported
Eval Division: Contra Costa County Health Services Department
Eval Program: HMRRP
Eval Source: CERS,

Eval General Type: Other/Unknown
Eval Date: 12-07-2018
Violations Found: No
Eval Type: Other, not routine, done by local agency
Eval Notes: Not reported
Eval Division: Contra Costa County Health Services Department
Eval Program: HW
Eval Source: CERS,

Eval General Type: Compliance Evaluation Inspection
Eval Date: 04-27-2021
Violations Found: No
Eval Type: Routine done by local agency
Eval Notes: Not reported
Eval Division: Contra Costa County Health Services Department
Eval Program: HW
Eval Source: CERS,

Eval General Type: Compliance Evaluation Inspection
Eval Date: 05-13-2016
Violations Found: Yes
Eval Type: Routine done by local agency
Eval Notes: Not reported
Eval Division: Contra Costa County Health Services Department
Eval Program: HMRRP
Eval Source: CERS,

Eval General Type: Compliance Evaluation Inspection
Eval Date: 10-19-2018
Violations Found: Yes
Eval Type: Routine done by local agency
Eval Notes: Not reported
Eval Division: Contra Costa County Health Services Department
Eval Program: HMRRP
Eval Source: CERS,

Enforcement Action:
Site ID: 12284
Site Name: BIG O TIRES #11
Site Address: 1500 N PARK BLVD
Site City: PITTSBURG
Site Zip: 94565
Enf Action Date: 05-13-2016
Enf Action Type: Notice of Violation (Unified Program)
Enf Action Description: Notice of Violation Issued by the Inspector at the Time of Inspection

Map ID
Direction
Distance
Elevation

MAP FINDINGS

Site

Database(s)

EDR ID Number
EPA ID Number

BIG O TIRES #11 (Continued)

S113099649

Enf Action Notes:	Not reported
Enf Action Division:	Contra Costa County Health Services Department
Enf Action Program:	HMRRP
Enf Action Source:	CERS,
Site ID:	12284
Site Name:	BIG O TIRES #11
Site Address:	1500 N PARK BLVD
Site City:	PITTSBURG
Site Zip:	94565
Enf Action Date:	10-19-2018
Enf Action Type:	Notice of Violation (Unified Program)
Enf Action Description:	Notice of Violation Issued by the Inspector at the Time of Inspection
Enf Action Notes:	Not reported
Enf Action Division:	Contra Costa County Health Services Department
Enf Action Program:	HW
Enf Action Source:	CERS,
Site ID:	12284
Site Name:	BIG O TIRES #11
Site Address:	1500 N PARK BLVD
Site City:	PITTSBURG
Site Zip:	94565
Enf Action Date:	10-19-2018
Enf Action Type:	Notice of Violation (Unified Program)
Enf Action Description:	Notice of Violation Issued by the Inspector at the Time of Inspection
Enf Action Notes:	Not reported
Enf Action Division:	Contra Costa County Health Services Department
Enf Action Program:	HMRRP
Enf Action Source:	CERS,
Site ID:	12284
Site Name:	BIG O TIRES #11
Site Address:	1500 N PARK BLVD
Site City:	PITTSBURG
Site Zip:	94565
Enf Action Date:	05-26-2017
Enf Action Type:	Notice of Violation (Unified Program)
Enf Action Description:	Notice of Violation Issued by the Inspector at the Time of Inspection
Enf Action Notes:	Not reported
Enf Action Division:	Contra Costa County Health Services Department
Enf Action Program:	HMRRP
Enf Action Source:	CERS,
Site ID:	12284
Site Name:	BIG O TIRES #11
Site Address:	1500 N PARK BLVD
Site City:	PITTSBURG
Site Zip:	94565
Enf Action Date:	04-14-2017
Enf Action Type:	Notice of Violation (Unified Program)
Enf Action Description:	Notice of Violation Issued by the Inspector at the Time of Inspection
Enf Action Notes:	Not reported
Enf Action Division:	Contra Costa County Health Services Department
Enf Action Program:	HMRRP
Enf Action Source:	CERS,

Map ID
Direction
Distance
Elevation

MAP FINDINGS

Site

Database(s)

EDR ID Number
EPA ID Number

BIG O TIRES #11 (Continued)

S113099649

Coordinates:

Site ID: 12284
Facility Name: BIG O TIRES #11
Env Int Type Code: HWG
Program ID: 10016074
Coord Name: Not reported
Ref Point Type Desc: Unknown,
Latitude: 38.011864
Longitude: -121.864128

Affiliation:

Affiliation Type Desc: Facility Mailing Address
Entity Name: Mailing Address
Entity Title: Not reported
Affiliation Address: 1500 N Park Blvd
Affiliation City: Pittsburg
Affiliation State: CA
Affiliation Country: Not reported
Affiliation Zip: 94565
Affiliation Phone: ,

Affiliation Type Desc: Environmental Contact
Entity Name: ERIC GIANTVALLEY
Entity Title: Not reported
Affiliation Address: 1500 N Park Blvd
Affiliation City: Pittsburg
Affiliation State: CA
Affiliation Country: Not reported
Affiliation Zip: 94565
Affiliation Phone: ,

Affiliation Type Desc: CUPA District
Entity Name: Contra Costa County Health Services Department
Entity Title: Not reported
Affiliation Address: 4585 Pacheco Blvd Suite 100
Affiliation City: Martinez
Affiliation State: CA
Affiliation Country: Not reported
Affiliation Zip: 94553
Affiliation Phone: (925) 655-3200,

Affiliation Type Desc: Document Preparer
Entity Name: Don Abitz
Entity Title: Not reported
Affiliation Address: Not reported
Affiliation City: Not reported
Affiliation State: Not reported
Affiliation Country: Not reported
Affiliation Zip: Not reported
Affiliation Phone: ,

Affiliation Type Desc: Identification Signer
Entity Name: Don Abitz
Entity Title: Store Manager
Affiliation Address: Not reported
Affiliation City: Not reported

Map ID
 Direction
 Distance
 Elevation

MAP FINDINGS

Site

Database(s)

EDR ID Number
 EPA ID Number

BIG O TIRES #11 (Continued)

S113099649

Affiliation State: Not reported
 Affiliation Country: Not reported
 Affiliation Zip: Not reported
 Affiliation Phone: ,

Affiliation Type Desc: Operator
 Entity Name: Big O Tires #11
 Entity Title: Not reported
 Affiliation Address: Not reported
 Affiliation City: Not reported
 Affiliation State: Not reported
 Affiliation Country: Not reported
 Affiliation Zip: Not reported
 Affiliation Phone: (925) 432-3883,

Affiliation Type Desc: Legal Owner
 Entity Name: Big O Tires #11
 Entity Title: Not reported
 Affiliation Address: 1500 North Park Blvd.
 Affiliation City: PITTSBURG
 Affiliation State: CA
 Affiliation Country: United States
 Affiliation Zip: 94565
 Affiliation Phone: (925) 432-3883,

Affiliation Type Desc: Parent Corporation
 Entity Name: BIG O TIRES 11 AND 27
 Entity Title: Not reported
 Affiliation Address: Not reported
 Affiliation City: Not reported
 Affiliation State: Not reported
 Affiliation Country: Not reported
 Affiliation Zip: Not reported
 Affiliation Phone: ,

A3
WNW
< 1/8
0.050 mi.
266 ft.

BIG O TIRES
1500 N PARK BLVD
PITTSBURG, CA 94565
Site 2 of 2 in cluster A

RCRA NonGen / NLR 1024801117
CAL000224678

Relative:
Lower
Actual:
45 ft.

RCRA Listings:
 Date Form Received by Agency: 20001213
 Handler Name: Big O Tires
 Handler Address: 1500 N PARK BLVD
 Handler City,State,Zip: PITTSBURG, CA 94565-0000
 EPA ID: CAL000224678
 Contact Name: DON ABITZ
 Contact Address: 1500 N PARK BLVD
 Contact City,State,Zip: PITTSBURG, CA 94565
 Contact Telephone: 925-432-3883
 Contact Fax: 925-432-1678
 Contact Email: STORE.11@BIGO.COM
 Contact Title: Not reported
 EPA Region: 09
 Land Type: Not reported
 Federal Waste Generator Description: Not a generator, verified

Map ID
 Direction
 Distance
 Elevation

MAP FINDINGS

Site

Database(s)

EDR ID Number
 EPA ID Number

BIG O TIRES (Continued)

1024801117

Non-Notifier:	Not reported
Biennial Report Cycle:	Not reported
Accessibility:	Not reported
Active Site Indicator:	Handler Activities
State District Owner:	Not reported
State District:	Not reported
Mailing Address:	1500 N PARK BLVD
Mailing City,State,Zip:	PITTSBURG, CA 94565-0000
Owner Name:	Ronald Tucker
Owner Type:	Other
Operator Name:	Don Abitz
Operator Type:	Other
Short-Term Generator Activity:	No
Importer Activity:	No
Mixed Waste Generator:	No
Transporter Activity:	No
Transfer Facility Activity:	No
Recycler Activity with Storage:	No
Small Quantity On-Site Burner Exemption:	No
Smelting Melting and Refining Furnace Exemption:	No
Underground Injection Control:	No
Off-Site Waste Receipt:	No
Universal Waste Indicator:	Yes
Universal Waste Destination Facility:	Yes
Federal Universal Waste:	No
Active Site State-Reg Handler:	---
Federal Facility Indicator:	Not reported
Hazardous Secondary Material Indicator:	N
Sub-Part K Indicator:	Not reported
2018 GPRA Permit Baseline:	Not on the Baseline
2018 GPRA Renewals Baseline:	Not on the Baseline
202 GPRA Corrective Action Baseline:	No
Subject to Corrective Action Universe:	No
Non-TSDFs Where RCRA CA has Been Imposed Universe:	No
Corrective Action Priority Ranking:	No NCAPS ranking
Environmental Control Indicator:	No
Institutional Control Indicator:	No
Human Exposure Controls Indicator:	N/A
Groundwater Controls Indicator:	N/A
Significant Non-Complier Universe:	No
Unaddressed Significant Non-Complier Universe:	No
Addressed Significant Non-Complier Universe:	No
Significant Non-Complier With a Compliance Schedule Universe:	No
Financial Assurance Required:	Not reported
Handler Date of Last Change:	20180905
Recognized Trader-Importer:	No
Recognized Trader-Exporter:	No
Importer of Spent Lead Acid Batteries:	No
Exporter of Spent Lead Acid Batteries:	No
Recycler Activity Without Storage:	No
Manifest Broker:	No
Sub-Part P Indicator:	No

Handler - Owner Operator:

Owner/Operator Indicator:

Operator

Owner/Operator Name: DON ABITZ

Map ID
Direction
Distance
Elevation

MAP FINDINGS

Site

Database(s)

EDR ID Number
EPA ID Number

BIG O TIRES (Continued)

1024801117

Legal Status: Other
Date Became Current: Not reported
Date Ended Current: Not reported
Owner/Operator Address: 1500 N PARK BLVD
Owner/Operator City,State,Zip: PITTSBURG, CA 94565
Owner/Operator Telephone: 925-432-3883
Owner/Operator Telephone Ext: Not reported
Owner/Operator Fax: Not reported
Owner/Operator Email: Not reported

Owner/Operator Indicator: Owner
Owner/Operator Name: RONALD TUCKER
Legal Status: Other
Date Became Current: Not reported
Date Ended Current: Not reported
Owner/Operator Address: 1500 N PARK BLVD
Owner/Operator City,State,Zip: PITTSBURG, CA 94565-0000
Owner/Operator Telephone: 925-676-1200
Owner/Operator Telephone Ext: Not reported
Owner/Operator Fax: Not reported
Owner/Operator Email: Not reported

Historic Generators:

Receive Date: 20001213
Handler Name: BIG O TIRES
Federal Waste Generator Description: Not a generator, verified
State District Owner: Not reported
Large Quantity Handler of Universal Waste: No
Recognized Trader Importer: No
Recognized Trader Exporter: No
Spent Lead Acid Battery Importer: No
Spent Lead Acid Battery Exporter: No
Current Record: Yes
Non Storage Recycler Activity: Not reported
Electronic Manifest Broker: Not reported

List of NAICS Codes and Descriptions:

NAICS Code: 4211
NAICS Description: MOTOR VEHICLE AND MOTOR VEHICLE PARTS AND SUPPLIES WHOLESALERS

Facility Has Received Notices of Violations:

Violations: No Violations Found

Evaluation Action Summary:

Evaluations: No Evaluations Found

Map ID
 Direction
 Distance
 Elevation

MAP FINDINGS

Site

Database(s)

EDR ID Number
 EPA ID Number

B4 **STAPLES THE OFFICE SUPERSTORE EAST INC STORE 0420** **RCRA NonGen / NLR** **1024841190**
East **2000 N PARK BLVD**
< 1/8 **PITTSBURG, CA 94565**
0.058 mi.
307 ft. **Site 1 of 4 in cluster B**

Relative:
Lower
Actual:
49 ft.

RCRA Listings:	20131104
Date Form Received by Agency:	Staples The Office Superstore East Inc Store 0420
Handler Name:	2000 N PARK BLVD
Handler Address:	PITTSBURG, CA 94565
Handler City,State,Zip:	CAL000390781
EPA ID:	KEITH BARROWS
Contact Name:	500 STAPLES DR
Contact Address:	FRAMINGHAM, MA 01702
Contact City,State,Zip:	508-253-1498
Contact Telephone:	Not reported
Contact Fax:	KEITH.BARROWS@STAPLES.COM
Contact Email:	Not reported
Contact Title:	09
EPA Region:	Not reported
Land Type:	Not a generator, verified
Federal Waste Generator Description:	Not reported
Non-Notifier:	Not reported
Biennial Report Cycle:	Not reported
Accessibility:	Not reported
Active Site Indicator:	Handler Activities
State District Owner:	Not reported
State District:	Not reported
Mailing Address:	500 STAPLES DR
Mailing City,State,Zip:	FRAMINGHAM, MA 01702
Owner Name:	Staples The Office Superstore E Inc
Owner Type:	Other
Operator Name:	Keith Barrows
Operator Type:	Other
Short-Term Generator Activity:	No
Importer Activity:	No
Mixed Waste Generator:	No
Transporter Activity:	No
Transfer Facility Activity:	No
Recycler Activity with Storage:	No
Small Quantity On-Site Burner Exemption:	No
Smelting Melting and Refining Furnace Exemption:	No
Underground Injection Control:	No
Off-Site Waste Receipt:	No
Universal Waste Indicator:	Yes
Universal Waste Destination Facility:	Yes
Federal Universal Waste:	No
Active Site State-Reg Handler:	---
Federal Facility Indicator:	Not reported
Hazardous Secondary Material Indicator:	N
Sub-Part K Indicator:	Not reported
2018 GPRC Permit Baseline:	Not on the Baseline
2018 GPRC Renewals Baseline:	Not on the Baseline
202 GPRC Corrective Action Baseline:	No
Subject to Corrective Action Universe:	No
Non-TSDFs Where RCRA CA has Been Imposed Universe:	No
Corrective Action Priority Ranking:	No NCAPS ranking
Environmental Control Indicator:	No
Institutional Control Indicator:	No

Map ID
Direction
Distance
Elevation

MAP FINDINGS

Site

Database(s)

EDR ID Number
EPA ID Number

STAPLES THE OFFICE SUPERSTORE EAST INC STORE 0420 (Continued)

1024841190

Human Exposure Controls Indicator: N/A
Groundwater Controls Indicator: N/A
Significant Non-Complier Universe: No
Unaddressed Significant Non-Complier Universe: No
Addressed Significant Non-Complier Universe: No
Significant Non-Complier With a Compliance Schedule Universe: No
Financial Assurance Required: Not reported
Handler Date of Last Change: 20180906
Recognized Trader-Importer: No
Recognized Trader-Exporter: No
Importer of Spent Lead Acid Batteries: No
Exporter of Spent Lead Acid Batteries: No
Recycler Activity Without Storage: No
Manifest Broker: No
Sub-Part P Indicator: No

Handler - Owner Operator:

Owner/Operator Indicator: Operator
Owner/Operator Name: KEITH BARROWS
Legal Status: Other
Date Became Current: Not reported
Date Ended Current: Not reported
Owner/Operator Address: 500 STAPLES DR
Owner/Operator City,State,Zip: FRAMINGHAM, MA 01702
Owner/Operator Telephone: 508-253-1498
Owner/Operator Telephone Ext: Not reported
Owner/Operator Fax: Not reported
Owner/Operator Email: Not reported

Owner/Operator Indicator: Owner
Owner/Operator Name: STAPLES THE OFFICE SUPERSTORE E INC
Legal Status: Other
Date Became Current: Not reported
Date Ended Current: Not reported
Owner/Operator Address: 500 STAPLES DR
Owner/Operator City,State,Zip: FRAMINGHAM, MA 01702
Owner/Operator Telephone: 508-253-1498
Owner/Operator Telephone Ext: Not reported
Owner/Operator Fax: Not reported
Owner/Operator Email: Not reported

Historic Generators:

Receive Date: 20131104
Handler Name: STAPLES THE OFFICE SUPERSTORE EAST INC STORE 0420
Federal Waste Generator Description: Not a generator, verified
State District Owner: Not reported
Large Quantity Handler of Universal Waste: No
Recognized Trader Importer: No
Recognized Trader Exporter: No
Spent Lead Acid Battery Importer: No
Spent Lead Acid Battery Exporter: No
Current Record: Yes
Non Storage Recycler Activity: Not reported
Electronic Manifest Broker: Not reported

Map ID
Direction
Distance
Elevation

MAP FINDINGS

Site

Database(s)

EDR ID Number
EPA ID Number

STAPLES THE OFFICE SUPERSTORE EAST INC STORE 0420 (Continued)

1024841190

List of NAICS Codes and Descriptions:

NAICS Code: 45321
NAICS Description: OFFICE SUPPLIES AND STATIONERY STORES

Facility Has Received Notices of Violations:

Violations: No Violations Found

Evaluation Action Summary:

Evaluations: No Evaluations Found

B5 **STAPLES THE OFFICE SUPERSTORE EAST INC STORE 0420** **CONTRA COSTA CO. SITE LIST** **S124898097**
East **2000 N PARK BLVD** **HWTS** **N/A**
< 1/8 **PITTSBURG, CA 94565**
0.058 mi. **Site 2 of 4 in cluster B**
307 ft.

**Relative:
Lower**

CONTRA COSTA CO. SITE LIST:

**Actual:
49 ft.**

Name: DD'S DISCOUNT STORES 5252
Address: 2000 N PARK BLVD
City: PITTSBURG
Facility ID: FA0045208
Billing Status: ACTIVE, BILLABLE
Program Status: CONTRA COSTA CO. SITE LIST
Program/Elements: HWG: LESS THAN 5 TONS/YEAR
Region: CONTRA COSTA
Cupa Number: 776980
CERS ID: 10890130

HWTS:

Name: STAPLES THE OFFICE SUPERSTORE EAST INC STORE 0420
Address: 2000 N PARK BLVD
Address 2: Not reported
City,State,Zip: PITTSBURG, CA 94565
EPA ID: CAL000390781
Inactive Date: Not reported
Create Date: 11/04/2013
Last Act Date: Not reported
Mailing Name: Not reported
Mailing Address: 500 STAPLES DR
Mailing Address 2: Not reported
Mailing City,State,Zip: FRAMINGHAM, MA 1702
Owner Name: STAPLES THE OFFICE SUPERSTORE E INC
Owner Address: 500 STAPLES DR
Owner Address 2: Not reported
Owner City,State,Zip: FRAMINGHAM, MA 1702
Owner Phone: Not reported
Owner Fax: Not reported
Contact Name: FROYLAN RUIZ
Contact Address: 500 STAPLES DR
Contact Address 2: Not reported
City,State,Zip: FRAMINGHAM, MA 1702
Contact Phone: Not reported
Contact Fax: Not reported
Facility Status: Active
Facility Type: PERMANENT

Map ID
 Direction
 Distance
 Elevation

MAP FINDINGS

Site

Database(s)

EDR ID Number
 EPA ID Number

STAPLES THE OFFICE SUPERSTORE EAST INC STORE 0420 (Continued)

S124898097

Category:	STATE
Latitude:	38.011131
Longitude:	-121.8615795
NAICS:	
EPA ID:	CAL000390781
Create Date:	2013-11-04 14:09:54.737
NAICS Code:	45321
NAICS Description:	Office Supplies and Stationery Stores
Issued EPA ID Date:	2013-11-04 14:09:54.73700
Inactive Date:	Not reported
Facility Name:	STAPLES THE OFFICE SUPERSTORE EAST INC STORE 0420
Facility Address:	2000 N PARK BLVD
Facility Address 2:	Not reported
Facility City:	PITTSBURG
Facility County:	Not reported
Facility State:	CA
Facility Zip:	94565

B6
East
< 1/8
0.058 mi.
307 ft.

DD'S DISCOUNT STORES 5252
2000 N PARK BLVD
PITTSBURG, CA 94565

CERS HAZ WASTE **S128623410**
N/A

Site 3 of 4 in cluster B

Relative:
Lower
Actual:
49 ft.

CERS HAZ WASTE:	
Name:	DD'S DISCOUNT STORES 5252
Address:	2000 N PARK BLVD
City,State,Zip:	PITTSBURG, CA 94565
Site ID:	602264
CERS ID:	10890130
CERS Description:	Hazardous Waste Generator

Violations:	
Site ID:	602264
Site Name:	DD's Discount Stores 5252
Violation Date:	10-21-2021
Citation:	22 CCR 12 66262.40(a) - California Code of Regulations, Title 22, Chapter 12, Section(s) 66262.40(a)
Violation Description:	Failure to keep a copy of each properly signed manifest for at least three years from the date the waste was accepted by the initial transporter. The manifest signed at the time the waste was accepted for transport shall be kept until receiving a signed copy from the designated facility which received the waste.
Violation Notes:	Returned to compliance on 10/21/2021. OBSERVATION: Uniform Hazardous Waste Manifests for the last 3 years were not available at the time of inspection. CORRECTIVE ACTION: Locate a copy of manifests and maintain copies for a minimum of 3 years.
Violation Division:	Contra Costa County Health Services Department
Violation Program:	HW
Violation Source:	CERS,
Site ID:	602264
Site Name:	DD's Discount Stores 5252
Violation Date:	10-21-2021
Citation:	HSC 6.11 25404(e)(4) - California Health and Safety Code, Chapter 6.11, Section(s) 25404(e)(4)
Violation Description:	Failure to report, and report accurately, program data (such as

Map ID
Direction
Distance
Elevation

MAP FINDINGS

Site

Database(s)

EDR ID Number
EPA ID Number

DD'S DISCOUNT STORES 5252 (Continued)

S128623410

Violation Notes: hazardous waste generation activities) electronically.
Returned to compliance on 02/17/2022. OBSERVATION: Owner/Operator failed to report program data electronically into CERS. CORRECTIVE ACTION: Complete all required reporting into CERS.

Violation Division: Contra Costa County Health Services Department
Violation Program: HW
Violation Source: CERS,

Evaluation:
Eval General Type: Other/Unknown
Eval Date: 02-28-2022
Violations Found: No
Eval Type: Other, not routine, done by local agency
Eval Notes: Not reported
Eval Division: Contra Costa County Health Services Department
Eval Program: HW
Eval Source: CERS,

Eval General Type: Compliance Evaluation Inspection
Eval Date: 10-21-2021
Violations Found: Yes
Eval Type: Routine done by local agency
Eval Notes: Not reported
Eval Division: Contra Costa County Health Services Department
Eval Program: HW
Eval Source: CERS,

Enforcement Action:
Site ID: 602264
Site Name: DD's Discount Stores 5252
Site Address: 2000 N PARK BLVD
Site City: PITTSBURG
Site Zip: 94565
Enf Action Date: 10-21-2021
Enf Action Type: Notice of Violation (Unified Program)
Enf Action Description: Notice of Violation Issued by the Inspector at the Time of Inspection
Enf Action Notes: Not reported
Enf Action Division: Contra Costa County Health Services Department
Enf Action Program: HW
Enf Action Source: CERS,

Affiliation:
Affiliation Type Desc: Identification Signer
Entity Name: Tania Billah
Entity Title: Client Support Specialist
Affiliation Address: Not reported
Affiliation City: Not reported
Affiliation State: Not reported
Affiliation Country: Not reported
Affiliation Zip: Not reported
Affiliation Phone: ,

Affiliation Type Desc: Legal Owner
Entity Name: ROSS DRESS FOR LESS INC
Entity Title: Not reported
Affiliation Address: 5130 HACIENDA DRIVE

Map ID
Direction
Distance
Elevation

MAP FINDINGS

Site

Database(s)

EDR ID Number
EPA ID Number

DD'S DISCOUNT STORES 5252 (Continued)

S128623410

Affiliation City: Dublin
Affiliation State: CA
Affiliation Country: United States
Affiliation Zip: 94568
Affiliation Phone: (925) 965-4831,

Affiliation Type Desc: Parent Corporation
Entity Name: Ross Stores, Inc.
Entity Title: Not reported
Affiliation Address: Not reported
Affiliation City: Not reported
Affiliation State: Not reported
Affiliation Country: Not reported
Affiliation Zip: Not reported
Affiliation Phone: ,

Affiliation Type Desc: Operator
Entity Name: DD's Discount #5252
Entity Title: Not reported
Affiliation Address: Not reported
Affiliation City: Not reported
Affiliation State: Not reported
Affiliation Country: Not reported
Affiliation Zip: Not reported
Affiliation Phone: (925) 432-3950,

Affiliation Type Desc: CUPA District
Entity Name: Contra Costa County Health Services Department
Entity Title: Not reported
Affiliation Address: 4585 Pacheco Blvd Suite 100
Affiliation City: Martinez
Affiliation State: CA
Affiliation Country: Not reported
Affiliation Zip: 94553
Affiliation Phone: (925) 655-3200,

Affiliation Type Desc: Document Preparer
Entity Name: Tania Billah
Entity Title: Not reported
Affiliation Address: Not reported
Affiliation City: Not reported
Affiliation State: Not reported
Affiliation Country: Not reported
Affiliation Zip: Not reported
Affiliation Phone: ,

Affiliation Type Desc: Environmental Contact
Entity Name: Jaime Castillo
Entity Title: Not reported
Affiliation Address: 5130 Hacienda Dr
Affiliation City: Dublin
Affiliation State: CA
Affiliation Country: Not reported
Affiliation Zip: 94568
Affiliation Phone: ,

Affiliation Type Desc: Facility Mailing Address

Map ID
 Direction
 Distance
 Elevation

MAP FINDINGS

Site

Database(s)

EDR ID Number
 EPA ID Number

DD'S DISCOUNT STORES 5252 (Continued)

S128623410

Entity Name:	Mailing Address
Entity Title:	Not reported
Affiliation Address:	2000 N Park Blvd
Affiliation City:	Pittsburg
Affiliation State:	CA
Affiliation Country:	Not reported
Affiliation Zip:	94565
Affiliation Phone:	,

B7
East
< 1/8
0.058 mi.
307 ft.

DDS DISCOUNTS #5252
2000 N PARK BLVD
PITTSBURG, CA 94565
Site 4 of 4 in cluster B

RCRA NonGen / NLR

1024850324
CAL000407791

Relative:
Lower
Actual:
49 ft.

RCRA Listings:	20150616
Date Form Received by Agency:	
Handler Name:	Dds Discounts #5252
Handler Address:	2000 N PARK BLVD
Handler City,State,Zip:	PITTSBURG, CA 94565-4122
EPA ID:	CAL000407791
Contact Name:	KATHY HATCH
Contact Address:	5130 HACIENDA DR
Contact City,State,Zip:	DUBLIN, CA 94568
Contact Telephone:	925-965-4015
Contact Fax:	925-965-4183
Contact Email:	ERIC.GUARD@ROS.COM
Contact Title:	Not reported
EPA Region:	09
Land Type:	Not reported
Federal Waste Generator Description:	Not a generator, verified
Non-Notifier:	Not reported
Biennial Report Cycle:	Not reported
Accessibility:	Not reported
Active Site Indicator:	Handler Activities
State District Owner:	Not reported
State District:	Not reported
Mailing Address:	5151 SAN FELIPE ST STE 1000
Mailing City,State,Zip:	HOUSTON, TX 77056
Owner Name:	Ross Dress For Less Inc
Owner Type:	Other
Operator Name:	Kathy Hatch
Operator Type:	Other
Short-Term Generator Activity:	No
Importer Activity:	No
Mixed Waste Generator:	No
Transporter Activity:	No
Transfer Facility Activity:	No
Recycler Activity with Storage:	No
Small Quantity On-Site Burner Exemption:	No
Smelting Melting and Refining Furnace Exemption:	No
Underground Injection Control:	No
Off-Site Waste Receipt:	No
Universal Waste Indicator:	Yes
Universal Waste Destination Facility:	Yes
Federal Universal Waste:	No
Active Site State-Reg Handler:	---

Map ID
 Direction
 Distance
 Elevation

MAP FINDINGS

Site

Database(s)

EDR ID Number
 EPA ID Number

DDS DISCOUNTS #5252 (Continued)

1024850324

Federal Facility Indicator:	Not reported
Hazardous Secondary Material Indicator:	N
Sub-Part K Indicator:	Not reported
2018 GPRA Permit Baseline:	Not on the Baseline
2018 GPRA Renewals Baseline:	Not on the Baseline
202 GPRA Corrective Action Baseline:	No
Subject to Corrective Action Universe:	No
Non-TSDFs Where RCRA CA has Been Imposed Universe:	No
Corrective Action Priority Ranking:	No NCAPS ranking
Environmental Control Indicator:	No
Institutional Control Indicator:	No
Human Exposure Controls Indicator:	N/A
Groundwater Controls Indicator:	N/A
Significant Non-Complier Universe:	No
Unaddressed Significant Non-Complier Universe:	No
Addressed Significant Non-Complier Universe:	No
Significant Non-Complier With a Compliance Schedule Universe:	No
Financial Assurance Required:	Not reported
Handler Date of Last Change:	20180906
Recognized Trader-Importer:	No
Recognized Trader-Exporter:	No
Importer of Spent Lead Acid Batteries:	No
Exporter of Spent Lead Acid Batteries:	No
Recycler Activity Without Storage:	No
Manifest Broker:	No
Sub-Part P Indicator:	No

Handler - Owner Operator:

Owner/Operator Indicator:	Operator
Owner/Operator Name: KATHY HATCH	
Legal Status:	Other
Date Became Current:	Not reported
Date Ended Current:	Not reported
Owner/Operator Address:	5130 HACIENDA DR
Owner/Operator City,State,Zip:	DUBLIN, CA 94568
Owner/Operator Telephone:	925-965-4015
Owner/Operator Telephone Ext:	Not reported
Owner/Operator Fax:	Not reported
Owner/Operator Email:	Not reported

Owner/Operator Indicator:	Owner
Owner/Operator Name: ROSS DRESS FOR LESS INC	
Legal Status:	Other
Date Became Current:	Not reported
Date Ended Current:	Not reported
Owner/Operator Address:	5130 HACIENDA DR
Owner/Operator City,State,Zip:	DUBLIN, CA 94568
Owner/Operator Telephone:	925-965-4831
Owner/Operator Telephone Ext:	Not reported
Owner/Operator Fax:	Not reported
Owner/Operator Email:	Not reported

Historic Generators:

Receive Date:	20150616
Handler Name:	DDS DISCOUNTS #5252

Map ID
 Direction
 Distance
 Elevation

MAP FINDINGS

Site

Database(s)

EDR ID Number
 EPA ID Number

DDS DISCOUNTS #5252 (Continued)

1024850324

Federal Waste Generator Description:	Not a generator, verified
State District Owner:	Not reported
Large Quantity Handler of Universal Waste:	No
Recognized Trader Importer:	No
Recognized Trader Exporter:	No
Spent Lead Acid Battery Importer:	No
Spent Lead Acid Battery Exporter:	No
Current Record:	Yes
Non Storage Recycler Activity:	Not reported
Electronic Manifest Broker:	Not reported

List of NAICS Codes and Descriptions:

NAICS Code:	44814
NAICS Description:	FAMILY CLOTHING STORES

Facility Has Received Notices of Violations:

Violations:	No Violations Found
-------------	---------------------

Evaluation Action Summary:

Evaluations:	No Evaluations Found
--------------	----------------------

C8
NNW
 < 1/8
 0.087 mi.
 461 ft.

ANTIOCH BUILDING MATERIALS
CALIFORNIA/LOVERIDGE RDS
PITTSBURG, CA 94565

SEMS-ARCHIVE 1002850489
CAD027839968

Site 1 of 22 in cluster C

Relative:
Lower
Actual:
43 ft.

SEMS Archive:	
Site ID:	0901263
EPA ID:	CAD027839968
Name:	ANTIOCH BUILDING MATERIALS
Address:	CALIFORNIA/LOVERIDGE RDS
Address 2:	Not reported
City,State,Zip:	PITTSBURG, CA 94565
Cong District:	07
FIPS Code:	06013
FF:	N
NPL:	Not on the NPL
Non NPL Status:	NFRAP-Site does not qualify for the NPL based on existing information

SEMS Archive Detail:

Region:	09
Site ID:	0901263
EPA ID:	CAD027839968
Site Name:	ANTIOCH BUILDING MATERIALS
NPL:	N
FF:	N
OU:	00
Action Code:	VS
Action Name:	ARCH SITE
SEQ:	1
Start Date:	Not reported
Finish Date:	1987-12-01 05:00:00
Qual:	Not reported
Current Action Lead:	EPA Perf In-Hse

Map ID
 Direction
 Distance
 Elevation

MAP FINDINGS

Site

Database(s)

EDR ID Number
 EPA ID Number

ANTIOCH BUILDING MATERIALS (Continued)

1002850489

Region: 09
 Site ID: 0901263
 EPA ID: CAD027839968
 Site Name: ANTIOCH BUILDING MATERIALS
 NPL: N
 FF: N
 OU: 00
 Action Code: DS
 Action Name: DISCVRY
 SEQ: 1
 Start Date: 1986-06-01 04:00:00
 Finish Date: 1986-06-01 04:00:00
 Qual: Not reported
 Current Action Lead: St Perf

Region: 09
 Site ID: 0901263
 EPA ID: CAD027839968
 Site Name: ANTIOCH BUILDING MATERIALS
 NPL: N
 FF: N
 OU: 00
 Action Code: PA
 Action Name: PA
 SEQ: 1
 Start Date: 1986-06-01 04:00:00
 Finish Date: 1987-12-01 05:00:00
 Qual: N
 Current Action Lead: St Perf

**C9
 NNW
 < 1/8
 0.089 mi.
 469 ft.**

**THE DOW CHEMICAL CO.
 FOOT OF LOVERIDGE ROAD
 PITTSBURG, CA 94565**

**ENVIROSTOR S110494380
 N/A**

Site 2 of 22 in cluster C

**Relative:
 Lower
 Actual:
 43 ft.**

ENVIROSTOR:
 Name: THE DOW CHEMICAL CO.
 Address: FOOT OF LOVERIDGE ROAD
 City,State,Zip: PITTSBURG, CA 94565
 Facility ID: 71002583
 Status: Refer: Other Agency
 Status Date: Not reported
 Site Code: Not reported
 Site Type: Tiered Permit
 Site Type Detailed: Tiered Permit
 Acres: Not reported
 NPL: NO
 Regulatory Agencies: NONE SPECIFIED
 Lead Agency: NONE SPECIFIED
 Program Manager: Not reported
 Supervisor: Not reported
 Division Branch: Cleanup Berkeley
 Assembly: 15
 Senate: 9
 Special Program: Not reported
 Restricted Use: NO

Map ID
 Direction
 Distance
 Elevation

MAP FINDINGS

Site

Database(s)

EDR ID Number
 EPA ID Number

THE DOW CHEMICAL CO. (Continued)

S110494380

Site Mgmt Req: NONE SPECIFIED
 Funding: Not reported
 Latitude: 38.01293
 Longitude: -121.8635
 APN: NONE SPECIFIED
 Past Use: NONE SPECIFIED
 Potential COC: NONE SPECIFIED
 Confirmed COC: NONE SPECIFIED
 Potential Description: NONE SPECIFIED
 Alias Name: CAD076528678
 Alias Type: EPA Identification Number
 Alias Name: 110000602544
 Alias Type: EPA (FRS #)
 Alias Name: 71002583
 Alias Type: Envirostor ID Number

Completed Info:

Completed Area Name: Not reported
 Completed Sub Area Name: Not reported
 Completed Document Type: Not reported
 Completed Date: Not reported
 Comments: Not reported

Future Area Name: Not reported
 Future Sub Area Name: Not reported
 Future Document Type: Not reported
 Future Due Date: Not reported
 Schedule Area Name: Not reported
 Schedule Sub Area Name: Not reported
 Schedule Document Type: Not reported
 Schedule Due Date: Not reported
 Schedule Revised Date: Not reported

**C10
 NNW
 < 1/8
 0.089 mi.
 469 ft.**

**LINDE INC
 PITTSBURG, CA**

**PFAS ECHO 1027382271
 N/A**

Site 3 of 22 in cluster C

**Relative:
 Lower
 Actual:
 43 ft.**

PFAS ECHO:
 Name: LINDE INC
 Address: Not reported
 City,State,Zip: PITTSBURG, CA
 Latitude: 38.0129
 Longitude: -121.86368
 Count: 1
 County: CONTRA COSTA
 Status: Active
 Region: 09
 Industry: Industrial Gas
 ECHO Facility Report: <https://echo.epa.gov/detailed-facility-report?fid=110002146981>
 Facility Percent Minority: 73.903
 Facility Derived Tribes: -
 Facility Population: 3451.19
 EPA Programs: CWA; RCRA
 Federal Facility: No
 Federal Agency: -
 Facility FIPS Code: 06013

Map ID
Direction
Distance
Elevation

MAP FINDINGS

Site

Database(s)

EDR ID Number
EPA ID Number

LINDE INC (Continued)

1027382271

Facility Indian Country Flag:	N
Facility Collection Method:	ADDRESS MATCHING-HOUSE NUMBER
Facility Derived HUC:	18050001
Facility Derived WBD:	180500010301
Facility Derived CD113:	11
Facility Derived CB2010:	060133120001001
Facility Major Flag:	-
Facility Active Flag:	Y
Facility Inspection Count:	0
Facility Date Last Inspection:	-
Facility Days Last Inspection:	-
Facility Informal Count:	0
Facility Date Last Informal Action:	-
Facility Formal Action Count:	0
Facility Date Last Formal Action:	-
Facility Total Penalties:	0
Facility Penalty Count:	-
Facility Date Last Penalty:	-
Facility Last Penalty AMT:	-
Facility QTRS With NC:	0
Facility Programs With SNC:	0
Facility Compliance Status:	No Violation Identified
Facility SNC Flag:	N
AIR Flag:	N
NPDES Flag:	Y
SDWIS Flag:	N
RCRA Flag:	Y
TRI Flag:	N
GHG Flag:	N
AIR IDS:	-
CAA Permit Types:	-
CAA NAICS:	-
CAA SICs:	-
NPDES IDS:	CAZ181909
CWA Permit Types:	Minor
CWA NAICS:	-
CWA SICs:	2813
RCRA IDS:	CAD009122961
RCRA Permit Types:	VSQG
RCRA NAICS:	32512
SDWA IDS:	-
SDWA System Types:	-
SDWA Compliance Status:	-
SDWA SNC Flag:	N
TRI IDS:	94565NNCRB2000L
TRI Releases Transfers:	-
TRI On Site Releases:	-
TRI Off Site Transfers:	-
TRI Reporter:	-
Facility IMP Water Flag:	Y
EJSCREEN Flag US:	Y
EJSCREEN Report:	https://ejscreen.epa.gov/mapper/mobile/EJSCREEN_mobile.aspx?geometry=%7B%22x%22:-121.86368,%22y%22:38.0129,%22spatialReference%22:%7B%22wkid%22:4326%7D%7D&unit=9035&areatype=&areaid=&basemap=streets&distance=1

Map ID
 Direction
 Distance
 Elevation

MAP FINDINGS

Site

Database(s)

EDR ID Number
 EPA ID Number

C11
NNW
< 1/8
0.089 mi.
470 ft.

PRAXAIR DISTRIBUTION INC
PITTSBURG, CA
Site 4 of 22 in cluster C

PFAS ECHO 1027407865
N/A

Relative:
Lower
Actual:
43 ft.

PFAS ECHO:
 Name: PRAXAIR DISTRIBUTION INC
 Address: Not reported
 City,State,Zip: PITTSBURG, CA
 Latitude: 38.012885
 Longitude: -121.863762
 Count: 1
 County: CONTRA COSTA
 Status: Active
 Region: 09
 Industry: Industrial Gas
 ECHO Facility Report: <https://echo.epa.gov/detailed-facility-report?fid=110055702271>
 Facility Percent Minority: 73.957
 Facility Derived Tribes: -
 Facility Population: 3452.05
 EPA Programs: RCRA
 Federal Facility: No
 Federal Agency: -
 Facility FIPS Code: 06013
 Facility Indian Country Flag: N
 Facility Collection Method: ADDRESS MATCHING-HOUSE NUMBER
 Facility Derived HUC: 18050001
 Facility Derived WBD: 180500010301
 Facility Derived CD113: 11
 Facility Derived CB2010: 060133120001001
 Facility Major Flag: -
 Facility Active Flag: Y
 Facility Inspection Count: 0
 Facility Date Last Inspection: -
 Facility Days Last Inspection: -
 Facility Informal Count: 0
 Facility Date Last Informal Action: -
 Facility Formal Action Count: 0
 Facility Date Last Formal Action: -
 Facility Total Penalties: 0
 Facility Penalty Count: -
 Facility Date Last Penalty: -
 Facility Last Penalty AMT: -
 Facility QTRS With NC: 0
 Facility Programs With SNC: 0
 Facility Compliance Status: No Violation Identified
 Facility SNC Flag: N
 AIR Flag: N
 NPDES Flag: N
 SDWIS Flag: N
 RCRA Flag: Y
 TRI Flag: N
 GHG Flag: N
 AIR IDS: -
 CAA Permit Types: -
 CAA NAICS: -
 CAA SICS: -
 NPDES IDS: -

Map ID
 Direction
 Distance
 Elevation

MAP FINDINGS

Site

Database(s)

EDR ID Number
 EPA ID Number

PRAXAIR DISTRIBUTION INC (Continued)

1027407865

CWA Permit Types:	-
CWA NAICS:	-
CWA SICS:	-
RCRA IDS:	CAL000275015
RCRA Permit Types:	Other
RCRA NAICS:	42269
SDWA IDS:	-
SDWA System Types:	-
SDWA Compliance Status:	-
SDWA SNC Flag:	N
TRI IDS:	-
TRI Releases Transfers:	-
TRI On Site Releases:	-
TRI Off Site Transfers:	-
TRI Reporter:	-
Facility IMP Water Flag:	-
EJSCREEN Flag US:	Y
EJSCREEN Report:	https://ejscreen.epa.gov/mapper/mobile/EJSCREEN_mobile.aspx?geometry=%7B%22x%22:-121.863762,%22y%22:38.012885,%22spatialReference%22:%7B%22wkid%22:4326%7D%7D&unit=9035&areatype=&areaid=&basemap=streets&distance=1

**12
 NE
 < 1/8
 0.094 mi.
 497 ft.**

**EAST BAY GUNITE INC
 1325 CALIFORNIA AVE
 PITTSBURG, CA 94565**

**CONTRA COSTA CO. SITE LIST S102261634
 N/A**

**Relative:
 Lower
 Actual:
 45 ft.**

CONTRA COSTA CO. SITE LIST:

Name:	EAST BAY GUNITE INC
Address:	1325 CALIFORNIA AVE
City:	PITTSBURG
Facility ID:	FA0027842
Billing Status:	INACTIVE, NON-BILLABLE
Program Status:	CONTRA COSTA CO. SITE LIST
Program/Elements:	HMBP: 1K-10K LBS, 0-19 EMPLOYEES
Region:	CONTRA COSTA
Cupa Number:	771066
CERS ID:	10011241

Name:	EAST BAY GUNITE INC
Address:	1325 CALIFORNIA AVE
City:	PITTSBURG
Facility ID:	FA0027842
Billing Status:	INACTIVE, NON-BILLABLE
Program Status:	CONTRA COSTA CO. SITE LIST
Program/Elements:	HWG: LESS THAN 5 TONS/YEAR
Region:	CONTRA COSTA
Cupa Number:	771066
CERS ID:	10011241

Map ID
Direction
Distance
Elevation

MAP FINDINGS

Site

Database(s)

EDR ID Number
EPA ID Number

AIR LIQUIDE INDUSTRIAL US LP (Continued)

1024840655

Human Exposure Controls Indicator: N/A
Groundwater Controls Indicator: N/A
Significant Non-Complier Universe: No
Unaddressed Significant Non-Complier Universe: No
Addressed Significant Non-Complier Universe: No
Significant Non-Complier With a Compliance Schedule Universe: No
Financial Assurance Required: Not reported
Handler Date of Last Change: 20181120
Recognized Trader-Importer: No
Recognized Trader-Exporter: No
Importer of Spent Lead Acid Batteries: No
Exporter of Spent Lead Acid Batteries: No
Recycler Activity Without Storage: No
Manifest Broker: No
Sub-Part P Indicator: No

Handler - Owner Operator:

Owner/Operator Indicator: Owner
Owner/Operator Name: AIR LIQUIDE INDUSTRIAL US LP
Legal Status: Other
Date Became Current: Not reported
Date Ended Current: Not reported
Owner/Operator Address: 9811 KATY FREEWAY
Owner/Operator City,State,Zip: HOUSTON, TX 77024-0000
Owner/Operator Telephone: 713-624-8698
Owner/Operator Telephone Ext: Not reported
Owner/Operator Fax: Not reported
Owner/Operator Email: Not reported

Owner/Operator Indicator: Operator
Owner/Operator Name: ERIC KLEINSCHMIDT
Legal Status: Other
Date Became Current: Not reported
Date Ended Current: Not reported
Owner/Operator Address: 4000 NELSON AVE
Owner/Operator City,State,Zip: CONCORD, CA 94520-1200
Owner/Operator Telephone: 925-808-2606
Owner/Operator Telephone Ext: Not reported
Owner/Operator Fax: Not reported
Owner/Operator Email: Not reported

Historic Generators:

Receive Date: 20130926
Handler Name: AIR LIQUIDE INDUSTRIAL US LP
Federal Waste Generator Description: Not a generator, verified
State District Owner: Not reported
Large Quantity Handler of Universal Waste: No
Recognized Trader Importer: Not reported
Recognized Trader Exporter: Not reported
Spent Lead Acid Battery Importer: Not reported
Spent Lead Acid Battery Exporter: Not reported
Current Record: Yes
Non Storage Recycler Activity: Not reported
Electronic Manifest Broker: Not reported

Map ID
 Direction
 Distance
 Elevation

MAP FINDINGS

Site

Database(s)

EDR ID Number
 EPA ID Number

AIR LIQUIDE INDUSTRIAL US LP (Continued)

1024840655

List of NAICS Codes and Descriptions:

NAICS Code: 811111
 NAICS Description: GENERAL AUTOMOTIVE REPAIR

Facility Has Received Notices of Violations:

Violations: No Violations Found

Evaluation Action Summary:

Evaluations: No Evaluations Found

**C14
 NNW
 < 1/8
 0.098 mi.
 520 ft.**

**AIRGAS USA
 1970 LOVERIDGE RD
 PITTSBURG, CA 94565
 Site 6 of 22 in cluster C**

**CERS HAZ WASTE
 HAZNET
 CONTRA COSTA CO. SITE LIST
 CERS
 HWTS**

**S117311686
 N/A**

**Relative:
 Lower
 Actual:
 43 ft.**

CERS HAZ WASTE:
 Name: AIRGAS USA
 Address: 1970 LOVERIDGE RD
 City,State,Zip: PITTSBURG, CA 94565
 Site ID: 556483
 CERS ID: 10824484
 CERS Description: Hazardous Waste Generator

HAZNET:

Name: AIR LIQUIDE INDUSTRIAL US LP
 Address: 1970 LOVERIDGE RD
 Address 2: Not reported
 City,State,Zip: PITTSBURG, CA 94565
 Contact: DON MCKENNA
 Telephone: 9254271909
 Mailing Name: Not reported
 Mailing Address: 1970 LOVERIDGE RD

Year: 2021
 Gepaid: CAL000389716
 TSD EPA ID: CAD980675276
 CA Waste Code: 352 - Other organic solids
 Disposal Method: H132 - Landfill Or Surface Impoundment That Will Be Closed As Landfill(To Include On-Site Treatment And/Or Stabilization)
 Tons: 0.1

Year: 2021
 Gepaid: CAL000389716
 TSD EPA ID: UTD991301748
 CA Waste Code: 223 - Unspecified oil-containing waste
 Disposal Method: H132 - Landfill Or Surface Impoundment That Will Be Closed As Landfill(To Include On-Site Treatment And/Or Stabilization)
 Tons: 0.05

Year: 2020
 Gepaid: CAL000389716
 TSD EPA ID: CAD059494310
 CA Waste Code: 352 - Other organic solids
 Disposal Method: H141 - Storage, Bulking, And/Or Transfer Off Site--No

Map ID
Direction
Distance
Elevation

MAP FINDINGS

Site

Database(s)

EDR ID Number
EPA ID Number

AIRGAS USA (Continued)

S117311686

Tons:	Treatment/Reovery (H010-H129) Or (H131-H135) 0.0625
Year:	2020
Gepaid:	CAL000389716
TSD EPA ID:	CAD980675276
CA Waste Code:	352 - Other organic solids
Disposal Method:	H132 - Landfill Or Surface Impoundment That Will Be Closed As Landfill(To Include On-Site Treatment And/Or Stabilization)
Tons:	0.2
Year:	2020
Gepaid:	CAL000389716
TSD EPA ID:	CA0000084517
CA Waste Code:	134 - Aqueous solution with total organic residues less than 10 percent
Disposal Method:	H141 - Storage, Bulking, And/Or Transfer Off Site--No Treatment/Reovery (H010-H129) Or (H131-H135)
Tons:	0.084
Year:	2019
Gepaid:	CAL000389716
TSD EPA ID:	CAD059494310
CA Waste Code:	352 - Other organic solids
Disposal Method:	H141 - Storage, Bulking, And/Or Transfer Off Site--No Treatment/Reovery (H010-H129) Or (H131-H135)
Tons:	0.25000
Year:	2019
Gepaid:	CAL000389716
TSD EPA ID:	CAD059494310
CA Waste Code:	223 - Unspecified oil-containing waste
Disposal Method:	H141 - Storage, Bulking, And/Or Transfer Off Site--No Treatment/Reovery (H010-H129) Or (H131-H135)
Tons:	0.06250
Year:	2018
Gepaid:	CAL000389716
TSD EPA ID:	CAD059494310
CA Waste Code:	352 - Other organic solids
Disposal Method:	H141 - Storage, Bulking, And/Or Transfer Off Site--No Treatment/Reovery (H010-H129) Or (H131-H135)
Tons:	0.35000
Year:	2018
Gepaid:	CAL000389716
TSD EPA ID:	CAD059494310
CA Waste Code:	223 - Unspecified oil-containing waste
Disposal Method:	H141 - Storage, Bulking, And/Or Transfer Off Site--No Treatment/Reovery (H010-H129) Or (H131-H135)
Tons:	0.05000
Year:	2017
Gepaid:	CAL000389716
TSD EPA ID:	CAD044429835
CA Waste Code:	223 - Unspecified oil-containing waste
Disposal Method:	H141 - Storage, Bulking, And/Or Transfer Off Site--No

Map ID
Direction
Distance
Elevation

MAP FINDINGS

Site

Database(s)

EDR ID Number
EPA ID Number

AIRGAS USA (Continued)

S117311686

Tons: Treatment/Reovery (H010-H129) Or (H131-H135)
0.125

[Click this hyperlink](#) while viewing on your computer to access
5 additional CA HAZNET: record(s) in the EDR Site Report.

Additional Info:

Year: 2021
Gen EPA ID: CAL000389716

Shipment Date: 9/21/2020
Creation Date: 11/1/2020
Receipt Date: 10/12/2020
Manifest ID: 007766892SKS
Trans EPA ID: TXR000081205
Trans Name: Safety-Kleen Systems, Inc.
Trans 2 EPA ID: MAD039322250
Trans 2 Name: Clean Harbors Environmental Services, Inc.
TSDf EPA ID: CA0000084517
Trans Name: Safety-Kleen Systems, Inc.
TSDf Alt EPA ID: Not reported
TSDf Alt Name: Not reported
Waste Code Description: 134 - Aqueous solution with <10% total organic residues
RCRA Code: Not reported
Meth Code: H141 - Storage, Bulking, And/Or Transfer Off Site--No
Treatment/Reovery (H010-H129) Or (H131-H135)

Quantity Tons: 0.084
Waste Quantity: 20
Quantity Unit: G
Additional Code 1: Not reported
Additional Code 2: Not reported
Additional Code 3: Not reported
Additional Code 4: Not reported
Additional Code 5: Not reported

Shipment Date: 9/21/2020
Creation Date: 10/14/2020
Receipt Date: 9/24/2020
Manifest ID: 007771691SKS
Trans EPA ID: TXR000081205
Trans Name: Safety-Kleen Systems, Inc.
Trans 2 EPA ID: MAD039322250
Trans 2 Name: Clean Harbors Environmental Services, Inc.
TSDf EPA ID: CAD980675276
Trans Name: Clean Harbors Buttonwillow LLC
TSDf Alt EPA ID: Not reported
TSDf Alt Name: Not reported
Waste Code Description: 352 - Other organic solids
RCRA Code: Not reported
Meth Code: H132 - Landfill Or Surface Impoundment That Will Be Closed As
Landfill(To Include On-Site Treatment And/Or Stabilization)
Quantity Tons: 0.2
Waste Quantity: 400
Quantity Unit: P
Additional Code 1: Not reported
Additional Code 2: Not reported

Map ID
Direction
Distance
Elevation

MAP FINDINGS

Site

Database(s)

EDR ID Number
EPA ID Number

AIRGAS USA (Continued)

S117311686

Additional Code 3:	Not reported
Additional Code 4:	Not reported
Additional Code 5:	Not reported
Shipment Date:	1/9/2020
Creation Date:	2/9/2020
Receipt Date:	1/20/2020
Manifest ID:	007276337SKS
Trans EPA ID:	TXR000081205
Trans Name:	Safety-Kleen Systems, Inc.
Trans 2 EPA ID:	MAD039322250
Trans 2 Name:	Clean Harbors Environmental Services, Inc.
TSDF EPA ID:	CAD059494310
Trans Name:	Clean Harbors San Jose LLC
TSDF Alt EPA ID:	Not reported
TSDF Alt Name:	Not reported
Waste Code Description:	352 - Other organic solids
RCRA Code:	Not reported
Meth Code:	H141 - Storage, Bulking, And/Or Transfer Off Site--No Treatment/Reovery (H010-H129) Or (H131-H135)
Quantity Tons:	0.0625
Waste Quantity:	125
Quantity Unit:	P
Additional Code 1:	Not reported
Additional Code 2:	Not reported
Additional Code 3:	Not reported
Additional Code 4:	Not reported
Additional Code 5:	Not reported
Additional Info:	
Year:	2020
Gen EPA ID:	CAL000389716
Shipment Date:	9/21/2020
Creation Date:	10/14/2020
Receipt Date:	9/24/2020
Manifest ID:	007771691SKS
Trans EPA ID:	TXR000081205
Trans Name:	Safety-Kleen Systems, Inc.
Trans 2 EPA ID:	MAD039322250
Trans 2 Name:	Clean Harbors Environmental Services, Inc.
TSDF EPA ID:	CAD980675276
Trans Name:	Clean Harbors Buttonwillow LLC
TSDF Alt EPA ID:	Not reported
TSDF Alt Name:	Not reported
Waste Code Description:	352 - Other organic solids
RCRA Code:	Not reported
Meth Code:	H132 - Landfill Or Surface Impoundment That Will Be Closed As Landfill(To Include On-Site Treatment And/Or Stabilization)
Quantity Tons:	0.2
Waste Quantity:	400
Quantity Unit:	P
Additional Code 1:	Not reported
Additional Code 2:	Not reported
Additional Code 3:	Not reported
Additional Code 4:	Not reported
Additional Code 5:	Not reported

Map ID
Direction
Distance
Elevation

MAP FINDINGS

Site

Database(s)

EDR ID Number
EPA ID Number

AIRGAS USA (Continued)

S117311686

Shipment Date: 9/21/2020
Creation Date: 11/1/2020
Receipt Date: 10/12/2020
Manifest ID: 007766892SKS
Trans EPA ID: TXR000081205
Trans Name: Safety-Kleen Systems, Inc.
Trans 2 EPA ID: MAD039322250
Trans 2 Name: Clean Harbors Environmental Services, Inc.
TSDf EPA ID: CA0000084517
Trans Name: Safety-Kleen Systems, Inc.
TSDf Alt EPA ID: Not reported
TSDf Alt Name: Not reported
Waste Code Description: 134 - Aqueous solution with <10% total organic residues
RCRA Code: Not reported
Meth Code: H141 - Storage, Bulking, And/Or Transfer Off Site--No Treatment/Reovery (H010-H129) Or (H131-H135)

Quantity Tons: 0.084
Waste Quantity: 20
Quantity Unit: G
Additional Code 1: Not reported
Additional Code 2: Not reported
Additional Code 3: Not reported
Additional Code 4: Not reported
Additional Code 5: Not reported

Shipment Date: 1/9/2020
Creation Date: 2/9/2020
Receipt Date: 1/20/2020
Manifest ID: 007276337SKS
Trans EPA ID: TXR000081205
Trans Name: Safety-Kleen Systems, Inc.
Trans 2 EPA ID: MAD039322250
Trans 2 Name: Clean Harbors Environmental Services, Inc.
TSDf EPA ID: CAD059494310
Trans Name: Clean Harbors San Jose LLC
TSDf Alt EPA ID: Not reported
TSDf Alt Name: Not reported
Waste Code Description: 352 - Other organic solids
RCRA Code: Not reported
Meth Code: H141 - Storage, Bulking, And/Or Transfer Off Site--No Treatment/Reovery (H010-H129) Or (H131-H135)

Quantity Tons: 0.0625
Waste Quantity: 125
Quantity Unit: P
Additional Code 1: Not reported
Additional Code 2: Not reported
Additional Code 3: Not reported
Additional Code 4: Not reported
Additional Code 5: Not reported

Detail Two:

Year: 2020
EM Manifest ID: 198d1df3-df3a-4dae-9795-f3af9d308c4a
Shipment Date: 9/21/2020
Receipt Date: 9/24/2020
Manifest Number: 007771691SKS
Generator EPA ID: CAL000389716

Map ID
Direction
Distance
Elevation

MAP FINDINGS

Site

Database(s)

EDR ID Number
EPA ID Number

AIRGAS USA (Continued)

S117311686

Name: AIR LIQUIDE
Address: 1970 LOVERIDGE RD
Address 2: Not reported
City: PITTSBURG
Zip: 94565
Telephone: 800-483-3718
Contact: Jay Smith
Contact Telephone: 925-427-1909
Transporter 1 EPA ID: TXR000081205
Transporter 1 Emergency Number: Not reported
Transporter 2 EPA ID: MAD039322250
Transporter 2 Emergency Number: Not reported
TSDF EPA ID: CAD980675276
TSDF Name: Clean Harbors Buttonwillow LLC
TSDF Address 1: 2500 West Lokern Road
TSDF Address 2: Not reported
TSDF City: Buttonwillow
TSDF Zip: 93206
TSDF Telephone: 800-483-3718

State:
Year: 2020
EM Manifest ID: 198d1df3-df3a-4dae-9795-f3af9d308c4a
Generator EPA ID: CAL000389716
Shipment Date: 2020-09-21
Manifest Number: 007771691SKS
Line Number: 1
Method Code: H132
Quantity Tons: 0.20000
Quantity Waste: 400.000000
Quantity Unit: P
Number of Containers: 2
Type of Container: Metal drums, barrels, kegs
Quantity Type: Pounds
State Code: 352

Year: 2020
EM Manifest ID: 596c85a0-de11-4a8c-91cc-0a79ecfac720
Shipment Date: 9/21/2020
Receipt Date: 10/12/2020
Manifest Number: 007766892SKS
Generator EPA ID: CAL000389716
Name: AIR LIQUIDE
Address: 1970 LOVERIDGE RD
Address 2: Not reported
City: PITTSBURG
Zip: 94565
Telephone: 800-483-3718
Contact: Jay Smith
Contact Telephone: 925-427-1909
Transporter 1 EPA ID: TXR000081205
Transporter 1 Emergency Number: Not reported
Transporter 2 EPA ID: MAD039322250
Transporter 2 Emergency Number: Not reported
TSDF EPA ID: CA0000084517
TSDF Name: Safety-Kleen Systems, Inc.
TSDF Address 1: 6000 88th Street

Map ID
Direction
Distance
Elevation

MAP FINDINGS

Site

Database(s)

EDR ID Number
EPA ID Number

AIRGAS USA (Continued)

S117311686

TSDF Address 2:	Not reported
TSDF City:	Sacramento
TSDF Zip:	95828
TSDF Telephone:	800-483-3718
State:	
Year:	2020
EM Manifest ID:	596c85a0-de11-4a8c-91cc-0a79ecfac720
Generator EPA ID:	CAL000389716
Shipment Date:	2020-09-21
Manifest Number:	007766892SKS
Line Number:	2
Method Code:	H141
Quantity Tons:	0.08400
Quantity Waste:	20.000000
Quantity Unit:	G
Number of Containers:	1
Type of Container:	Metal drums, barrels, kegs
Quantity Type:	Gallons
State Code:	134
Year:	2020
EM Manifest ID:	859463
Shipment Date:	11/13/2019
Receipt Date:	12/12/2019
Manifest Number:	007158834SKS
Generator EPA ID:	CAL000389716
Name:	AIR LIQUIDE
Address:	1970 LOVERIDGE RD
Address 2:	Not reported
City:	PITTSBURG
Zip:	94565
Telephone:	800-483-3718
Contact:	Jay Smith
Contact Telephone:	925-427-1909
Transporter 1 EPA ID:	TXR000081205
Transporter 1 Emergency Number:	Not reported
Transporter 2 EPA ID:	MAD039322250
Transporter 2 Emergency Number:	Not reported
TSDF EPA ID:	CAD059494310
TSDF Name:	Clean Harbors San Jose LLC
TSDF Address 1:	1021 Berryessa Road
TSDF Address 2:	Not reported
TSDF City:	San Jose
TSDF Zip:	95133
TSDF Telephone:	800-483-3718
State:	
Year:	2020
EM Manifest ID:	859463
Generator EPA ID:	CAL000389716
Shipment Date:	2019-11-13
Manifest Number:	007158834SKS
Line Number:	1
Method Code:	H141
Quantity Tons:	0.12500
Quantity Waste:	250.000000

Map ID
Direction
Distance
Elevation

MAP FINDINGS

Site

Database(s)

EDR ID Number
EPA ID Number

AIRGAS USA (Continued)

S117311686

Quantity Unit: P
Number of Containers: 1
Type of Container: Metal drums, barrels, kegs
Quantity Type: Pounds
State Code: 352

Year: 2020
EM Manifest ID: 995712
Shipment Date: 1/9/2020
Receipt Date: 1/20/2020
Manifest Number: 007276337SKS
Generator EPA ID: CAL000389716
Name: AIR LIQUIDE
Address: 1970 LOVERIDGE RD
Address 2: Not reported
City: PITTSBURG
Zip: 94565
Telephone: 800-483-3718
Contact: Jay Smith
Contact Telephone: 925-427-1909
Transporter 1 EPA ID: TXR000081205
Transporter 1 Emergency Number: Not reported
Transporter 2 EPA ID: MAD039322250
Transporter 2 Emergency Number: Not reported
TSDf EPA ID: CAD059494310
TSDf Name: Clean Harbors San Jose LLC
TSDf Address 1: 1021 Berryessa Road
TSDf Address 2: Not reported
TSDf City: San Jose
TSDf Zip: 95133
TSDf Telephone: 800-483-3718

State:
Year: 2020
EM Manifest ID: 995712
Generator EPA ID: CAL000389716
Shipment Date: 2020-01-09
Manifest Number: 007276337SKS
Line Number: 1
Method Code: H141
Quantity Tons: 0.06250
Quantity Waste: 125.000000
Quantity Unit: P
Number of Containers: 1
Type of Container: Metal drums, barrels, kegs
Quantity Type: Pounds
State Code: 352

Detail Two:
Year: 2019
EM Manifest ID: 38035
Shipment Date: 9/13/2019
Receipt Date: 10/4/2019
Manifest Number: 007159175SKS
Generator EPA ID: CAL000389716

Map ID
Direction
Distance
Elevation

MAP FINDINGS

Site

Database(s)

EDR ID Number
EPA ID Number

AIRGAS USA (Continued)

S117311686

Name: AIR LIQUIDE
Address: 1970 LOVERIDGE RD
Address 2: Not reported
City: PITTSBURG
Zip: 94565
Telephone: 800-483-3718
Contact: Jay Smith
Contact Telephone: 925-427-1909
Transporter 1 EPA ID: TXR000081205
Transporter 1 Emergency Number: Not reported
Transporter 2 EPA ID: MAD039322250
Transporter 2 Emergency Number: Not reported
TSDF EPA ID: CAD059494310
TSDF Name: Clean Harbors San Jose LLC
TSDF Address 1: 1021 Berryessa Road
TSDF Address 2: Not reported
TSDF City: San Jose
TSDF Zip: 95133
TSDF Telephone: 800-483-3718

State:

Year: 2019
EM Manifest ID: 38035
Generator EPA ID: CAL000389716
Shipment Date: 2019-09-13
Manifest Number: 007159175SKS
Line Number: 1
Method Code: H141
Quantity Tons: 0.07500
Quantity Waste: 150.000000
Quantity Unit: P
Number of Containers: 1
Type of Container: Metal drums, barrels, kegs
Quantity Type: Pounds
State Code: 352

Year: 2019
EM Manifest ID: 38035
Generator EPA ID: CAL000389716
Shipment Date: 2019-09-13
Manifest Number: 007159175SKS
Line Number: 2
Method Code: H141
Quantity Tons: 0.06250
Quantity Waste: 125.000000
Quantity Unit: P
Number of Containers: 1
Type of Container: Metal drums, barrels, kegs
Quantity Type: Pounds
State Code: 223

Year: 2019
EM Manifest ID: 0fabd783-f926-4672-9a2e-62a6c81323fa
Shipment Date: 8/5/2019
Receipt Date: 8/30/2019
Manifest Number: 007181586SKS
Generator EPA ID: CAL000389716

Map ID
Direction
Distance
Elevation

MAP FINDINGS

Site

Database(s)

EDR ID Number
EPA ID Number

AIRGAS USA (Continued)

S117311686

Name: AIR LIQUIDE
Address: 1970 LOVERIDGE RD
Address 2: Not reported
City: PITTSBURG
Zip: 94565
Telephone: 800-483-3718
Contact: Jay Smith
Contact Telephone: 925-427-1909
Transporter 1 EPA ID: TXR000081205
Transporter 1 Emergency Number: Not reported
Transporter 2 EPA ID: MAD039322250
Transporter 2 Emergency Number: Not reported
TSDF EPA ID: CAD059494310
TSDF Name: Clean Harbors San Jose LLC
TSDF Address 1: 1021 Berryessa Road
TSDF Address 2: Not reported
TSDF City: San Jose
TSDF Zip: 95133
TSDF Telephone: 800-483-3718

State:
Year: 2019
EM Manifest ID: 0fabd783-f926-4672-9a2e-62a6c81323fa
Generator EPA ID: CAL000389716
Shipment Date: 2019-08-05
Manifest Number: 007181586SKS
Line Number: 1
Method Code: H141
Quantity Tons: 0.10000
Quantity Waste: 200.000000
Quantity Unit: P
Number of Containers: 1
Type of Container: Metal drums, barrels, kegs
Quantity Type: Pounds
State Code: 352

Year: 2019
EM Manifest ID: 1a82db28-04e1-4cde-96c1-4dd06cd58232
Shipment Date: 5/14/2019
Receipt Date: 6/3/2019
Manifest Number: 006961186SKS
Generator EPA ID: CAL000389716
Name: AIR LIQUIDE
Address: 1970 LOVERIDGE RD
Address 2: Not reported
City: PITTSBURG
Zip: 94565
Telephone: 800-483-3718
Contact: Main Contact
Contact Telephone: 925-427-1909
Transporter 1 EPA ID: TXR000081205
Transporter 1 Emergency Number: Not reported
Transporter 2 EPA ID: MAD039322250
Transporter 2 Emergency Number: Not reported
TSDF EPA ID: CAD059494310
TSDF Name: Clean Harbors San Jose LLC
TSDF Address 1: 1021 Berryessa Road

Map ID
Direction
Distance
Elevation

MAP FINDINGS

Site

Database(s)

EDR ID Number
EPA ID Number

AIRGAS USA (Continued)

S117311686

TSDF Address 2:	Not reported
TSDF City:	San Jose
TSDF Zip:	95133
TSDF Telephone:	800-483-3718
State:	
Year:	2019
EM Manifest ID:	1a82db28-04e1-4cde-96c1-4dd06cd58232
Generator EPA ID:	CAL000389716
Shipment Date:	2019-05-14
Manifest Number:	006961186SKS
Line Number:	1
Method Code:	H141
Quantity Tons:	0.07500
Quantity Waste:	150.000000
Quantity Unit:	P
Number of Containers:	1
Type of Container:	Metal drums, barrels, kegs
Quantity Type:	Pounds
State Code:	352
Year:	2019
EM Manifest ID:	e55aed4c-cf7c-4403-9b52-330089f47f11
Shipment Date:	2/11/2019
Receipt Date:	2/22/2019
Manifest Number:	006952631SKS
Generator EPA ID:	CAL000389716
Name:	AIR LIQUIDE
Address:	1970 LOVERIDGE RD
Address 2:	Not reported
City:	PITTSBURG
Zip:	94565
Telephone:	800-483-3718
Contact:	Main Contact
Contact Telephone:	925-427-1909
Transporter 1 EPA ID:	TXR000081205
Transporter 1 Emergency Number:	Not reported
Transporter 2 EPA ID:	MAD039322250
Transporter 2 Emergency Number:	Not reported
TSDF EPA ID:	CAD059494310
TSDF Name:	Clean Harbors San Jose LLC
TSDF Address 1:	1021 Berryessa Road
TSDF Address 2:	Not reported
TSDF City:	San Jose
TSDF Zip:	95133
TSDF Telephone:	800-483-3718
State:	
Year:	2019
EM Manifest ID:	e55aed4c-cf7c-4403-9b52-330089f47f11
Generator EPA ID:	CAL000389716
Shipment Date:	2019-02-11
Manifest Number:	006952631SKS
Line Number:	1
Method Code:	H141
Quantity Tons:	0.05000
Quantity Waste:	100.000000

Map ID
Direction
Distance
Elevation

MAP FINDINGS

Site

Database(s)

EDR ID Number
EPA ID Number

AIRGAS USA (Continued)

S117311686

Quantity Unit: P
Number of Containers: 1
Type of Container: Metal drums, barrels, kegs
Quantity Type: Pounds
State Code: 352

Year: 2019
EM Manifest ID: 260843
Shipment Date: 12/18/2018
Receipt Date: 1/4/2019
Manifest Number: 006775745SKS
Generator EPA ID: CAL000389716
Name: AIR LIQUIDE
Address: 1970 LOVERIDGE RD
Address 2: Not reported
City: PITTSBURG
Zip: 94565
Telephone: 800-483-3718
Contact: Main Contact
Contact Telephone: 925-427-1909
Transporter 1 EPA ID: TXR000081205
Transporter 1 Emergency Number: Not reported
Transporter 2 EPA ID: MAD039322250
Transporter 2 Emergency Number: Not reported
TSDf EPA ID: CAD059494310
TSDf Name: Clean Harbors San Jose LLC
TSDf Address 1: 1021 Berryessa Road
TSDf Address 2: Not reported
TSDf City: San Jose
TSDf Zip: 95133
TSDf Telephone: 800-483-3718

State:
Year: 2019
EM Manifest ID: 260843
Generator EPA ID: CAL000389716
Shipment Date: 2018-12-18
Manifest Number: 006775745SKS
Line Number: 1
Method Code: H141
Quantity Tons: 0.05000
Quantity Waste: 100.000000
Quantity Unit: P
Number of Containers: 1
Type of Container: Metal drums, barrels, kegs
Quantity Type: Pounds
State Code: 352

Detail Two:
Year: 2018
EM Manifest ID: 006136275SKS20170830_D_1
Shipment Date: 8/30/2017
Receipt Date: 9/19/2017
Manifest Number: 006136275SKS
Generator EPA ID: CAL000389716

Map ID
Direction
Distance
Elevation

MAP FINDINGS

Site

Database(s)

EDR ID Number
EPA ID Number

AIRGAS USA (Continued)

S117311686

Name:	AIR LIQUID
Address:	Not reported
Address 2:	Not reported
City:	Not reported
Zip:	Not reported
Telephone:	Not reported
Contact:	Not reported
Contact Telephone:	Not reported
Transporter 1 EPA ID:	TXR000081205
Transporter 1 Emergency Number:	Not reported
Transporter 2 EPA ID:	MAD039322250
Transporter 2 Emergency Number:	Not reported
TSDF EPA ID:	UTD991301748
TSDF Name:	CLEAN HARBORS GRASSY MOUNTAIN
TSDF Address 1:	Not reported
TSDF Address 2:	Not reported
TSDF City:	Not reported
TSDF Zip:	Not reported
TSDF Telephone:	Not reported
State:	
Year:	2018
EM Manifest ID:	006136275SKS20170830_D_1
Generator EPA ID:	CAL000389716
Shipment Date:	2017-08-30
Manifest Number:	006136275SKS
Line Number:	1
Method Code:	H132
Quantity Tons:	0.05000
Quantity Waste:	100.000000
Quantity Unit:	P
Number of Containers:	1
Type of Container:	NULL
Quantity Type:	NULL
State Code:	352
Year:	2018
EM Manifest ID:	006100083SKS20170526_D_1
Shipment Date:	5/26/2017
Receipt Date:	6/27/2017
Manifest Number:	006100083SKS
Generator EPA ID:	CAL000389716
Name:	AIR LIQUIDE
Address:	Not reported
Address 2:	Not reported
City:	Not reported
Zip:	Not reported
Telephone:	Not reported
Contact:	Not reported
Contact Telephone:	Not reported
Transporter 1 EPA ID:	TXR000081205
Transporter 1 Emergency Number:	Not reported
Transporter 2 EPA ID:	MAD039322250
Transporter 2 Emergency Number:	Not reported
TSDF EPA ID:	UTD991301748
TSDF Name:	CLEAN HARBORS GRASSY MOUNTAIN
TSDF Address 1:	Not reported

Map ID
Direction
Distance
Elevation

MAP FINDINGS

Site

Database(s)

EDR ID Number
EPA ID Number

AIRGAS USA (Continued)

S117311686

TSDf Address 2:	Not reported
TSDf City:	Not reported
TSDf Zip:	Not reported
TSDf Telephone:	Not reported
State:	
Year:	2018
EM Manifest ID:	006100083SKS20170526_D_1
Generator EPA ID:	CAL000389716
Shipment Date:	2017-05-26
Manifest Number:	006100083SKS
Line Number:	1
Method Code:	H132
Quantity Tons:	0.07500
Quantity Waste:	150.000000
Quantity Unit:	P
Number of Containers:	1
Type of Container:	NULL
Quantity Type:	NULL
State Code:	352
Year:	2018
EM Manifest ID:	006520623SKS20180511_D_1
Shipment Date:	5/11/2018
Receipt Date:	6/1/2018
Manifest Number:	006520623SKS
Generator EPA ID:	CAL000389716
Name:	AIR LIQUIDE
Address:	Not reported
Address 2:	Not reported
City:	Not reported
Zip:	Not reported
Telephone:	Not reported
Contact:	Not reported
Contact Telephone:	Not reported
Transporter 1 EPA ID:	TXR000081205
Transporter 1 Emergency Number:	Not reported
Transporter 2 EPA ID:	MAD039322250
Transporter 2 Emergency Number:	Not reported
TSDf EPA ID:	CAD059494310
TSDf Name:	CLEAN HARBORS SAN JOSE
TSDf Address 1:	Not reported
TSDf Address 2:	Not reported
TSDf City:	Not reported
TSDf Zip:	Not reported
TSDf Telephone:	Not reported
State:	
Year:	2018
EM Manifest ID:	006520623SKS20180511_D_1
Generator EPA ID:	CAL000389716
Shipment Date:	2018-05-11
Manifest Number:	006520623SKS
Line Number:	1
Method Code:	H141
Quantity Tons:	0.12500
Quantity Waste:	250.000000

Map ID
Direction
Distance
Elevation

MAP FINDINGS

Site

Database(s)

EDR ID Number
EPA ID Number

AIRGAS USA (Continued)

S117311686

Quantity Unit:	P
Number of Containers:	1
Type of Container:	NULL
Quantity Type:	NULL
State Code:	352
Year:	2018
EM Manifest ID:	006462911SKS20180312_D_1
Shipment Date:	3/12/2018
Receipt Date:	4/10/2018
Manifest Number:	006462911SKS
Generator EPA ID:	CAL000389716
Name:	AIR LIQUIDE
Address:	Not reported
Address 2:	Not reported
City:	Not reported
Zip:	Not reported
Telephone:	Not reported
Contact:	Not reported
Contact Telephone:	Not reported
Transporter 1 EPA ID:	TXR000081205
Transporter 1 Emergency Number:	Not reported
Transporter 2 EPA ID:	MAD039322250
Transporter 2 Emergency Number:	Not reported
TSDF EPA ID:	CAD059494310
TSDF Name:	CLEAN HARBORS SAN JOSE
TSDF Address 1:	Not reported
TSDF Address 2:	Not reported
TSDF City:	Not reported
TSDF Zip:	Not reported
TSDF Telephone:	Not reported
State:	
Year:	2018
EM Manifest ID:	006462911SKS20180312_D_1
Generator EPA ID:	CAL000389716
Shipment Date:	2018-03-12
Manifest Number:	006462911SKS
Line Number:	1
Method Code:	H141
Quantity Tons:	0.07500
Quantity Waste:	150.000000
Quantity Unit:	P
Number of Containers:	1
Type of Container:	NULL
Quantity Type:	NULL
State Code:	352
Year:	2018
EM Manifest ID:	005863237SKS20170203_D_1
Shipment Date:	2/3/2017
Receipt Date:	3/2/2017
Manifest Number:	005863237SKS
Generator EPA ID:	CAL000389716
Name:	AIR LIQUIDE
Address:	Not reported

Map ID
Direction
Distance
Elevation

MAP FINDINGS

Site

Database(s)

EDR ID Number
EPA ID Number

AIRGAS USA (Continued)

S117311686

Address 2: Not reported
City: Not reported
Zip: Not reported
Telephone: Not reported
Contact: Not reported
Contact Telephone: Not reported
Transporter 1 EPA ID: TXR000081205
Transporter 1 Emergency Number: Not reported
Transporter 2 EPA ID: MAD039322250
Transporter 2 Emergency Number: Not reported
TSDf EPA ID: CAD044429835
TSDf Name: CLEAN HARBORS OF WILMINGTON LLC
TSDf Address 1: Not reported
TSDf Address 2: Not reported
TSDf City: Not reported
TSDf Zip: Not reported
TSDf Telephone: Not reported

State:

Year: 2018
EM Manifest ID: 005863237SKS20170203_D_1
Generator EPA ID: CAL000389716
Shipment Date: 2017-02-03
Manifest Number: 005863237SKS
Line Number: 1
Method Code: H141
Quantity Tons: 0.07500
Quantity Waste: 150.000000
Quantity Unit: P
Number of Containers: 1
Type of Container: NULL
Quantity Type: NULL
State Code: 223

Year: 2018
EM Manifest ID: 006285693SKS20171129_D_1
Shipment Date: 11/29/2017
Receipt Date: 12/22/2017
Manifest Number: 006285693SKS
Generator EPA ID: CAL000389716
Name: AIR LIQUIDE
Address: Not reported
Address 2: Not reported
City: Not reported
Zip: Not reported
Telephone: Not reported
Contact: Not reported
Contact Telephone: Not reported
Transporter 1 EPA ID: TXR000081205
Transporter 1 Emergency Number: Not reported
Transporter 2 EPA ID: MAD039322250
Transporter 2 Emergency Number: Not reported
TSDf EPA ID: CAD044429835
TSDf Name: CLEAN HARBORS OF WILMINGTON LLC
TSDf Address 1: Not reported
TSDf Address 2: Not reported
TSDf City: Not reported

Map ID
Direction
Distance
Elevation

MAP FINDINGS

Site

Database(s)

EDR ID Number
EPA ID Number

AIRGAS USA (Continued)

S117311686

TSDf Zip:	Not reported
TSDf Telephone:	Not reported
State:	
Year:	2018
EM Manifest ID:	006285693SKS20171129_D_1
Generator EPA ID:	CAL000389716
Shipment Date:	2017-11-29
Manifest Number:	006285693SKS
Line Number:	1
Method Code:	H141
Quantity Tons:	0.05000
Quantity Waste:	100.000000
Quantity Unit:	P
Number of Containers:	1
Type of Container:	NULL
Quantity Type:	NULL
State Code:	223
Year:	2018
EM Manifest ID:	205118
Shipment Date:	10/31/2018
Receipt Date:	11/16/2018
Manifest Number:	006686878SKS
Generator EPA ID:	CAL000389716
Name:	AIR LIQUIDE
Address:	1970 LOVERIDGE RD
Address 2:	Not reported
City:	PITTSBURG
Zip:	94565
Telephone:	800-483-3718
Contact:	Main Contact
Contact Telephone:	925-427-1909
Transporter 1 EPA ID:	TXR000081205
Transporter 1 Emergency Number:	Not reported
Transporter 2 EPA ID:	MAD039322250
Transporter 2 Emergency Number:	Not reported
TSDf EPA ID:	CAD059494310
TSDf Name:	Clean Harbors San Jose LLC
TSDf Address 1:	1021 Berryessa Road
TSDf Address 2:	Not reported
TSDf City:	San Jose
TSDf Zip:	95133
TSDf Telephone:	800-483-3718
State:	
Year:	2018
EM Manifest ID:	205118
Generator EPA ID:	CAL000389716
Shipment Date:	2018-10-31
Manifest Number:	006686878SKS
Line Number:	1
Method Code:	H141
Quantity Tons:	0.05000
Quantity Waste:	100.000000
Quantity Unit:	P
Number of Containers:	1

Map ID
Direction
Distance
Elevation

MAP FINDINGS

Site

Database(s)

EDR ID Number
EPA ID Number

AIRGAS USA (Continued)

S117311686

Type of Container:	Metal drums, barrels, kegs
Quantity Type:	Pounds
State Code:	352
Year:	2018
EM Manifest ID:	205118
Generator EPA ID:	CAL000389716
Shipment Date:	2018-10-31
Manifest Number:	006686878SKS
Line Number:	2
Method Code:	H141
Quantity Tons:	0.05000
Quantity Waste:	100.000000
Quantity Unit:	P
Number of Containers:	1
Type of Container:	Metal drums, barrels, kegs
Quantity Type:	Pounds
State Code:	223
Year:	2018
EM Manifest ID:	006325575SKS20180108_D_1
Shipment Date:	1/8/2018
Receipt Date:	1/22/2018
Manifest Number:	006325575SKS
Generator EPA ID:	CAL000389716
Name:	AIR LIQUIDE
Address:	Not reported
Address 2:	Not reported
City:	Not reported
Zip:	Not reported
Telephone:	Not reported
Contact:	Not reported
Contact Telephone:	Not reported
Transporter 1 EPA ID:	TXR000081205
Transporter 1 Emergency Number:	Not reported
Transporter 2 EPA ID:	MAD039322250
Transporter 2 Emergency Number:	Not reported
TSDF EPA ID:	CAD059494310
TSDF Name:	CLEAN HARBORS SAN JOSE
TSDF Address 1:	Not reported
TSDF Address 2:	Not reported
TSDF City:	Not reported
TSDF Zip:	Not reported
TSDF Telephone:	Not reported
State:	
Year:	2018
EM Manifest ID:	006325575SKS20180108_D_1
Generator EPA ID:	CAL000389716
Shipment Date:	2018-01-08
Manifest Number:	006325575SKS
Line Number:	1
Method Code:	H141
Quantity Tons:	0.05000
Quantity Waste:	100.000000
Quantity Unit:	P
Number of Containers:	1

Map ID
Direction
Distance
Elevation

MAP FINDINGS

Site

Database(s)

EDR ID Number
EPA ID Number

AIRGAS USA (Continued)

S117311686

Type of Container: NULL
Quantity Type: NULL
State Code: 352

Additional Info:

Year: 2017
Gen EPA ID: CAL000389716

Shipment Date: 20171129
Creation Date: 8/7/2018 18:30:40
Receipt Date: 20171222
Manifest ID: 006285693SKS
Trans EPA ID: TXR000081205
Trans Name: SAFETY-KLEEN SYSTEMS INC
Trans 2 EPA ID: MAD039322250
Trans 2 Name: CLEAN HARBORS
TSDf EPA ID: CAD044429835
Trans Name: CLEAN HARBORS OF WILMINGTON LLC
TSDf Alt EPA ID: Not reported
TSDf Alt Name: Not reported
Waste Code Description: 223 - Unspecified oil-containing waste
RCRA Code: Not reported
Meth Code: H141 - Storage, Bulking, And/Or Transfer Off Site--No Treatment/Reovery (H010-H129) Or (H131-H135)

Quantity Tons: 0.05
Waste Quantity: 100
Quantity Unit: P
Additional Code 1: Not reported
Additional Code 2: Not reported
Additional Code 3: Not reported
Additional Code 4: Not reported
Additional Code 5: Not reported

Shipment Date: 20170830
Creation Date: 10/11/2018 18:31:58
Receipt Date: 20170919
Manifest ID: 006136275SKS
Trans EPA ID: TXR000081205
Trans Name: SAFETY-KLEEN SYSTEMS INC
Trans 2 EPA ID: MAD039322250
Trans 2 Name: CLEAN HARBORS
TSDf EPA ID: UTD991301748
Trans Name: CLEAN HARBORS GRASSY MOUNTAIN
TSDf Alt EPA ID: Not reported
TSDf Alt Name: Not reported
Waste Code Description: 352 - Other organic solids
RCRA Code: Not reported
Meth Code: H132 - Landfill Or Surface Impoundment That Will Be Closed As Landfill(To Include On-Site Treatment And/Or Stabilization)

Quantity Tons: 0.05
Waste Quantity: 100
Quantity Unit: P
Additional Code 1: Not reported
Additional Code 2: Not reported
Additional Code 3: Not reported
Additional Code 4: Not reported

Map ID
Direction
Distance
Elevation

MAP FINDINGS

Site

Database(s)

EDR ID Number
EPA ID Number

AIRGAS USA (Continued)

S117311686

Additional Code 5:	Not reported
Shipment Date:	20170526
Creation Date:	10/6/2018 18:30:15
Receipt Date:	20170627
Manifest ID:	006100083SKS
Trans EPA ID:	TXR000081205
Trans Name:	SAFETY-KLEEN SYSTEMS INC
Trans 2 EPA ID:	MAD039322250
Trans 2 Name:	CLEAN HARBORS ENVIRONMENTAL SERVICES INC
TSDf EPA ID:	UTD991301748
Trans Name:	CLEAN HARBORS GRASSY MOUNTAIN
TSDf Alt EPA ID:	Not reported
TSDf Alt Name:	Not reported
Waste Code Description:	352 - Other organic solids
RCRA Code:	Not reported
Meth Code:	H132 - Landfill Or Surface Impoundment That Will Be Closed As Landfill(To Include On-Site Treatment And/Or Stabilization)
Quantity Tons:	0.075
Waste Quantity:	150
Quantity Unit:	P
Additional Code 1:	Not reported
Additional Code 2:	Not reported
Additional Code 3:	Not reported
Additional Code 4:	Not reported
Additional Code 5:	Not reported
Shipment Date:	20170203
Creation Date:	5/4/2018 18:30:58
Receipt Date:	20170302
Manifest ID:	005863237SKS
Trans EPA ID:	TXR000081205
Trans Name:	SAFETY-KLEEN SYSTEMS INC
Trans 2 EPA ID:	MAD039322250
Trans 2 Name:	CLEAN HARBORS
TSDf EPA ID:	CAD044429835
Trans Name:	CLEAN HARBORS OF WILMINGTON LLC
TSDf Alt EPA ID:	Not reported
TSDf Alt Name:	Not reported
Waste Code Description:	223 - Unspecified oil-containing waste
RCRA Code:	Not reported
Meth Code:	H141 - Storage, Bulking, And/Or Transfer Off Site--No Treatment/Reovery (H010-H129) Or (H131-H135)
Quantity Tons:	0.075
Waste Quantity:	150
Quantity Unit:	P
Additional Code 1:	Not reported
Additional Code 2:	Not reported
Additional Code 3:	Not reported
Additional Code 4:	Not reported
Additional Code 5:	Not reported
Shipment Date:	20170203
Creation Date:	5/17/2017 18:31:30
Receipt Date:	20170217
Manifest ID:	005863238SKS
Trans EPA ID:	TXR000081205

Map ID
Direction
Distance
Elevation

MAP FINDINGS

Site

Database(s)

EDR ID Number
EPA ID Number

AIRGAS USA (Continued)

S117311686

Trans Name: SAFETY-KLEEN SYSTEMS, INC.
Trans 2 EPA ID: MAD039322250
Trans 2 Name: CLEAN HARBORS
TSDf EPA ID: CAD059494310
Trans Name: CLEAN HARBORS OF SAN JOSE
TSDf Alt EPA ID: Not reported
TSDf Alt Name: Not reported
Waste Code Description: 352 - Other organic solids
RCRA Code: Not reported
Meth Code: H141 - Storage, Bulking, And/Or Transfer Off Site--No
Treatment/Reovery (H010-H129) Or (H131-H135)

Quantity Tons: 0.075
Waste Quantity: 150
Quantity Unit: P
Additional Code 1: Not reported
Additional Code 2: Not reported
Additional Code 3: Not reported
Additional Code 4: Not reported
Additional Code 5: Not reported

Additional Info:

Year: 2016
Gen EPA ID: CAL000389716

Shipment Date: 20151110
Creation Date: 2/10/2016 22:15:22
Receipt Date: 20151119
Manifest ID: 005106065SKS
Trans EPA ID: TXR000081205
Trans Name: SAFETY-KLEEN SYSTEMS INC
Trans 2 EPA ID: Not reported
Trans 2 Name: Not reported
TSDf EPA ID: CAD059494310
Trans Name: CLEAN HARBORS SAN JOSE LLC
TSDf Alt EPA ID: Not reported
TSDf Alt Name: Not reported
Waste Code Description: 352 - Other organic solids
RCRA Code: Not reported
Meth Code: H141 - Storage, Bulking, And/Or Transfer Off Site--No
Treatment/Reovery (H010-H129) Or (H131-H135)

Quantity Tons: 0.1
Waste Quantity: 200
Quantity Unit: P
Additional Code 1: Not reported
Additional Code 2: Not reported
Additional Code 3: Not reported
Additional Code 4: Not reported
Additional Code 5: Not reported

Shipment Date: 20151001
Creation Date: 1/11/2016 22:16:05
Receipt Date: 20151015
Manifest ID: 005064027SKS
Trans EPA ID: TXR000081205
Trans Name: SAFETY-KLEEN SYSTEMS INC
Trans 2 EPA ID: Not reported
Trans 2 Name: Not reported

Map ID
Direction
Distance
Elevation

MAP FINDINGS

Site

Database(s)

EDR ID Number
EPA ID Number

AIRGAS USA (Continued)

S117311686

TSDF EPA ID: CAD059494310
Trans Name: CLEAN HARBORS SAN JOSE LLC
TSDF Alt EPA ID: Not reported
TSDF Alt Name: Not reported
Waste Code Description: 352 - Other organic solids
RCRA Code: Not reported
Meth Code: H141 - Storage, Bulking, And/Or Transfer Off Site--No Treatment/Reovery (H010-H129) Or (H131-H135)

Quantity Tons: 0.075
Waste Quantity: 150
Quantity Unit: P
Additional Code 1: Not reported
Additional Code 2: Not reported
Additional Code 3: Not reported
Additional Code 4: Not reported
Additional Code 5: Not reported

Shipment Date: 20150831
Creation Date: 11/30/2015 22:15:27
Receipt Date: 20150911
Manifest ID: 005028618SKS
Trans EPA ID: TXR000081205
Trans Name: SAFETY-KLEEN SYSTEMS INC
Trans 2 EPA ID: Not reported
Trans 2 Name: Not reported
TSDF EPA ID: CAD059494310
Trans Name: CLEAN HARBORS SAN JOSE LLC
TSDF Alt EPA ID: Not reported
TSDF Alt Name: Not reported
Waste Code Description: 352 - Other organic solids
RCRA Code: Not reported
Meth Code: H141 - Storage, Bulking, And/Or Transfer Off Site--No Treatment/Reovery (H010-H129) Or (H131-H135)

Quantity Tons: 0.1
Waste Quantity: 200
Quantity Unit: P
Additional Code 1: Not reported
Additional Code 2: Not reported
Additional Code 3: Not reported
Additional Code 4: Not reported
Additional Code 5: Not reported

Shipment Date: 20150527
Creation Date: 8/20/2015 22:15:33
Receipt Date: 20150604
Manifest ID: 004764502SKS
Trans EPA ID: TXR000081205
Trans Name: SAFETY-KLEEN SYSTEMS INC
Trans 2 EPA ID: Not reported
Trans 2 Name: Not reported
TSDF EPA ID: CAD059494310
Trans Name: CLEAN HARBORS SAN JOSE LLC
TSDF Alt EPA ID: Not reported
TSDF Alt Name: Not reported
Waste Code Description: 352 - Other organic solids
RCRA Code: Not reported
Meth Code: H141 - Storage, Bulking, And/Or Transfer Off Site--No

Map ID
Direction
Distance
Elevation

MAP FINDINGS

Site

Database(s)

EDR ID Number
EPA ID Number

AIRGAS USA (Continued)

S117311686

Quantity Tons:	0.075
Waste Quantity:	150
Quantity Unit:	P
Additional Code 1:	Not reported
Additional Code 2:	Not reported
Additional Code 3:	Not reported
Additional Code 4:	Not reported
Additional Code 5:	Not reported
Shipment Date:	20150317
Creation Date:	7/8/2015 22:15:46
Receipt Date:	20150330
Manifest ID:	004764326SKS
Trans EPA ID:	TXR000081205
Trans Name:	SAFETY-KLEEN SYSTEMS INC
Trans 2 EPA ID:	Not reported
Trans 2 Name:	Not reported
TSDf EPA ID:	CAD059494310
Trans Name:	CLEAN HARBORS SAN JOSE LLC
TSDf Alt EPA ID:	Not reported
TSDf Alt Name:	Not reported
Waste Code Description:	352 - Other organic solids
RCRA Code:	Not reported
Meth Code:	H141 - Storage, Bulking, And/Or Transfer Off Site--No Treatment/Reovery (H010-H129) Or (H131-H135)
Quantity Tons:	0.1
Waste Quantity:	200
Quantity Unit:	P
Additional Code 1:	Not reported
Additional Code 2:	Not reported
Additional Code 3:	Not reported
Additional Code 4:	Not reported
Additional Code 5:	Not reported
Additional Info:	
Year:	2015
Gen EPA ID:	CAL000389716
Shipment Date:	20151110
Creation Date:	2/10/2016 22:15:22
Receipt Date:	20151119
Manifest ID:	005106065SKS
Trans EPA ID:	TXR000081205
Trans Name:	SAFETY-KLEEN SYSTEMS INC
Trans 2 EPA ID:	Not reported
Trans 2 Name:	Not reported
TSDf EPA ID:	CAD059494310
Trans Name:	CLEAN HARBORS SAN JOSE LLC
TSDf Alt EPA ID:	Not reported
TSDf Alt Name:	Not reported
Waste Code Description:	352 - Other organic solids
RCRA Code:	Not reported
Meth Code:	H141 - Storage, Bulking, And/Or Transfer Off Site--No Treatment/Reovery (H010-H129) Or (H131-H135)
Quantity Tons:	0.1
Waste Quantity:	200

Map ID
Direction
Distance
Elevation

MAP FINDINGS

Site

Database(s)

EDR ID Number
EPA ID Number

AIRGAS USA (Continued)

S117311686

Quantity Unit:	P
Additional Code 1:	Not reported
Additional Code 2:	Not reported
Additional Code 3:	Not reported
Additional Code 4:	Not reported
Additional Code 5:	Not reported
Shipment Date:	20151001
Creation Date:	1/11/2016 22:16:05
Receipt Date:	20151015
Manifest ID:	005064027SKS
Trans EPA ID:	TXR000081205
Trans Name:	SAFETY-KLEEN SYSTEMS INC
Trans 2 EPA ID:	Not reported
Trans 2 Name:	Not reported
TSDf EPA ID:	CAD059494310
Trans Name:	CLEAN HARBORS SAN JOSE LLC
TSDf Alt EPA ID:	Not reported
TSDf Alt Name:	Not reported
Waste Code Description:	352 - Other organic solids
RCRA Code:	Not reported
Meth Code:	H141 - Storage, Bulking, And/Or Transfer Off Site--No Treatment/Reovery (H010-H129) Or (H131-H135)
Quantity Tons:	0.075
Waste Quantity:	150
Quantity Unit:	P
Additional Code 1:	Not reported
Additional Code 2:	Not reported
Additional Code 3:	Not reported
Additional Code 4:	Not reported
Additional Code 5:	Not reported
Shipment Date:	20150831
Creation Date:	11/30/2015 22:15:27
Receipt Date:	20150911
Manifest ID:	005028618SKS
Trans EPA ID:	TXR000081205
Trans Name:	SAFETY-KLEEN SYSTEMS INC
Trans 2 EPA ID:	Not reported
Trans 2 Name:	Not reported
TSDf EPA ID:	CAD059494310
Trans Name:	CLEAN HARBORS SAN JOSE LLC
TSDf Alt EPA ID:	Not reported
TSDf Alt Name:	Not reported
Waste Code Description:	352 - Other organic solids
RCRA Code:	Not reported
Meth Code:	H141 - Storage, Bulking, And/Or Transfer Off Site--No Treatment/Reovery (H010-H129) Or (H131-H135)
Quantity Tons:	0.1
Waste Quantity:	200
Quantity Unit:	P
Additional Code 1:	Not reported
Additional Code 2:	Not reported
Additional Code 3:	Not reported
Additional Code 4:	Not reported
Additional Code 5:	Not reported

Map ID
Direction
Distance
Elevation

MAP FINDINGS

Site

Database(s)

EDR ID Number
EPA ID Number

AIRGAS USA (Continued)

S117311686

Shipment Date: 20150527
Creation Date: 8/20/2015 22:15:33
Receipt Date: 20150604
Manifest ID: 004764502SKS
Trans EPA ID: TXR000081205
Trans Name: SAFETY-KLEEN SYSTEMS INC
Trans 2 EPA ID: Not reported
Trans 2 Name: Not reported
TSDf EPA ID: CAD059494310
Trans Name: CLEAN HARBORS SAN JOSE LLC
TSDf Alt EPA ID: Not reported
TSDf Alt Name: Not reported
Waste Code Description: 352 - Other organic solids
RCRA Code: Not reported
Meth Code: H141 - Storage, Bulking, And/Or Transfer Off Site--No Treatment/Reovery (H010-H129) Or (H131-H135)

Quantity Tons: 0.075
Waste Quantity: 150
Quantity Unit: P
Additional Code 1: Not reported
Additional Code 2: Not reported
Additional Code 3: Not reported
Additional Code 4: Not reported
Additional Code 5: Not reported

Shipment Date: 20150317
Creation Date: 7/8/2015 22:15:46
Receipt Date: 20150330
Manifest ID: 004764326SKS
Trans EPA ID: TXR000081205
Trans Name: SAFETY-KLEEN SYSTEMS INC
Trans 2 EPA ID: Not reported
Trans 2 Name: Not reported
TSDf EPA ID: CAD059494310
Trans Name: CLEAN HARBORS SAN JOSE LLC
TSDf Alt EPA ID: Not reported
TSDf Alt Name: Not reported
Waste Code Description: 352 - Other organic solids
RCRA Code: Not reported
Meth Code: H141 - Storage, Bulking, And/Or Transfer Off Site--No Treatment/Reovery (H010-H129) Or (H131-H135)

Quantity Tons: 0.1
Waste Quantity: 200
Quantity Unit: P
Additional Code 1: Not reported
Additional Code 2: Not reported
Additional Code 3: Not reported
Additional Code 4: Not reported
Additional Code 5: Not reported

Additional Info:
Year: 2014
Gen EPA ID: CAL000389716

Shipment Date: 20141219
Creation Date: 3/3/2015 22:15:07
Receipt Date: 20150105

Map ID
Direction
Distance
Elevation

MAP FINDINGS

Site

Database(s)

EDR ID Number
EPA ID Number

AIRGAS USA (Continued)

S117311686

Manifest ID:	013806109JJK
Trans EPA ID:	CAD028277036
Trans Name:	ASBURY ENVIRONMENTAL SERVICES
Trans 2 EPA ID:	Not reported
Trans 2 Name:	Not reported
TSDF EPA ID:	CAD097030993
Trans Name:	EVOQUA WATER TECHNOLOGIES LLC
TSDF Alt EPA ID:	Not reported
TSDF Alt Name:	Not reported
Waste Code Description:	352 - Other organic solids
RCRA Code:	Not reported
Meth Code:	H141 - Storage, Bulking, And/Or Transfer Off Site--No Treatment/Reovery (H010-H129) Or (H131-H135)
Quantity Tons:	0.125
Waste Quantity:	250
Quantity Unit:	P
Additional Code 1:	Not reported
Additional Code 2:	Not reported
Additional Code 3:	Not reported
Additional Code 4:	Not reported
Additional Code 5:	Not reported
Shipment Date:	20141016
Creation Date:	12/31/2014 22:14:46
Receipt Date:	20141028
Manifest ID:	013809245JJK
Trans EPA ID:	CAD028277036
Trans Name:	ASBURY ENVIRONMENTAL SERVICES
Trans 2 EPA ID:	Not reported
Trans 2 Name:	Not reported
TSDF EPA ID:	CAD097030993
Trans Name:	EVOQUA WATER TECHNOLOGIES LLC
TSDF Alt EPA ID:	Not reported
TSDF Alt Name:	Not reported
Waste Code Description:	352 - Other organic solids
RCRA Code:	Not reported
Meth Code:	H141 - Storage, Bulking, And/Or Transfer Off Site--No Treatment/Reovery (H010-H129) Or (H131-H135)
Quantity Tons:	0.0475
Waste Quantity:	95
Quantity Unit:	P
Additional Code 1:	Not reported
Additional Code 2:	Not reported
Additional Code 3:	Not reported
Additional Code 4:	Not reported
Additional Code 5:	Not reported
Shipment Date:	20140702
Creation Date:	8/26/2014 22:15:05
Receipt Date:	20140715
Manifest ID:	013083020JJK
Trans EPA ID:	CAD028277036
Trans Name:	ASBURY ENVIRONMENTAL SERVICES
Trans 2 EPA ID:	Not reported
Trans 2 Name:	Not reported
TSDF EPA ID:	CAD097030993
Trans Name:	EVOQUA WATER TECHNOLOGIES LLC

Map ID
Direction
Distance
Elevation

MAP FINDINGS

Site

Database(s)

EDR ID Number
EPA ID Number

AIRGAS USA (Continued)

S117311686

TSDF Alt EPA ID: Not reported
TSDF Alt Name: Not reported
Waste Code Description: 352 - Other organic solids
RCRA Code: Not reported
Meth Code: H141 - Storage, Bulking, And/Or Transfer Off Site--No Treatment/Reovery (H010-H129) Or (H131-H135)
Quantity Tons: 0.1
Waste Quantity: 200
Quantity Unit: P
Additional Code 1: Not reported
Additional Code 2: Not reported
Additional Code 3: Not reported
Additional Code 4: Not reported
Additional Code 5: Not reported

Shipment Date: 20140131
Creation Date: 4/1/2014 22:15:03
Receipt Date: 20140217
Manifest ID: 012413576JJK
Trans EPA ID: CAD028277036
Trans Name: ASBURY ENVIRONMENTAL SERVICES
Trans 2 EPA ID: Not reported
Trans 2 Name: Not reported
TSDF EPA ID: CAD097030993
Trans Name: EVOQUA WATER TECHNOLOGIES LLC
TSDF Alt EPA ID: Not reported
TSDF Alt Name: Not reported
Waste Code Description: 352 - Other organic solids
RCRA Code: Not reported
Meth Code: H141 - Storage, Bulking, And/Or Transfer Off Site--No Treatment/Reovery (H010-H129) Or (H131-H135)
Quantity Tons: 0.125
Waste Quantity: 250
Quantity Unit: P
Additional Code 1: Not reported
Additional Code 2: Not reported
Additional Code 3: Not reported
Additional Code 4: Not reported
Additional Code 5: Not reported

Additional Info:

Year: 2013
Gen EPA ID: CAL000389716

Shipment Date: 20131219
Creation Date: 3/2/2014 22:15:06
Receipt Date: 20140106
Manifest ID: 012426020JJK
Trans EPA ID: CAD028277036
Trans Name: ASBURY ENVIRONMENTAL SERVICES
Trans 2 EPA ID: Not reported
Trans 2 Name: Not reported
TSDF EPA ID: CAD097030993
Trans Name: SIEMENS WATER TECHNOLOGIES LLC
TSDF Alt EPA ID: Not reported
TSDF Alt Name: Not reported
Waste Code Description: 352 - Other organic solids

Map ID
Direction
Distance
Elevation

MAP FINDINGS

Site

Database(s)

EDR ID Number
EPA ID Number

AIRGAS USA (Continued)

S117311686

RCRA Code: Not reported
Meth Code: H141 - Storage, Bulking, And/Or Transfer Off Site--No Treatment/Reovery (H010-H129) Or (H131-H135)
Quantity Tons: 0.15
Waste Quantity: 300
Quantity Unit: P
Additional Code 1: Not reported
Additional Code 2: Not reported
Additional Code 3: Not reported
Additional Code 4: Not reported
Additional Code 5: Not reported

Shipment Date: 20131112
Creation Date: 2/24/2014 22:15:29
Receipt Date: 20131202
Manifest ID: 010857701JJK
Trans EPA ID: CAD028277036
Trans Name: ASBURY ENVIRONMENTAL SERVICES
Trans 2 EPA ID: Not reported
Trans 2 Name: Not reported
TSDf EPA ID: CAD097030993
Trans Name: SIEMENS WATER TECHNOLOGIES LLC
TSDf Alt EPA ID: Not reported
TSDf Alt Name: Not reported
Waste Code Description: 352 - Other organic solids
RCRA Code: Not reported
Meth Code: H141 - Storage, Bulking, And/Or Transfer Off Site--No Treatment/Reovery (H010-H129) Or (H131-H135)
Quantity Tons: 0.175
Waste Quantity: 350
Quantity Unit: P
Additional Code 1: Not reported
Additional Code 2: Not reported
Additional Code 3: Not reported
Additional Code 4: Not reported
Additional Code 5: Not reported

CONTRA COSTA CO. SITE LIST:

Name: AIRGAS USA
Address: 1970 LOVERIDGE RD
City: PITTSBURG
Facility ID: FA0043486
Billing Status: ACTIVE, BILLABLE
Program Status: CONTRA COSTA CO. SITE LIST
Program/Elements: HMBP: 1K-10K LBS, 20+ EMPLOYEES
Region: CONTRA COSTA
Cupa Number: 776591
CERS ID: 10824484

Name: AIRGAS USA
Address: 1970 LOVERIDGE RD
City: PITTSBURG
Facility ID: FA0043486
Billing Status: ACTIVE, BILLABLE
Program Status: CONTRA COSTA CO. SITE LIST
Program/Elements: HWG: LESS THAN 5 TONS/YEAR
Region: CONTRA COSTA

Map ID
Direction
Distance
Elevation

MAP FINDINGS

Site

Database(s)

EDR ID Number
EPA ID Number

AIRGAS USA (Continued)

S117311686

Cupa Number: 776591
CERS ID: 10824484

CERS:

Name: AIRGAS USA
Address: 1970 LOVERIDGE RD
City,State,Zip: PITTSBURG, CA 94565
Site ID: 556483
CERS ID: 10824484
CERS Description: Chemical Storage Facilities

Violations:

Site ID: 556483
Site Name: Airgas USA
Violation Date: 08-15-2019
Citation: HSC 6.95 25507 - California Health and Safety Code, Chapter 6.95, Section(s) 25507

Violation Description: Failure to adequately establish and implement a business plan when storing/handling a hazardous material at or above reportable quantities.

Violation Notes: Returned to compliance on 09/12/2019. OBSERVATION: The facility has reportable amounts of hazardous materials: 240 gallon tank storing used oil 240 gallon tank storing new oil + about 15 gallons of new oil in gallon containers 3 - 281 cubic feet cylinders storing oxygen 2 - 55 gallon drums for new antifreeze 1 - 55 gallon drum for DEF 3 - 55 gallon drums for various oils (motor and hydraulic) 1 - 55 gallon drum storing diesel The facility has failed to submit a Hazardous Materials Business Plan to report the storage of hazardous materials in a reportable amount (55 gallons of a liquid, 500 pounds of a solid, 200 cubic feet of a compressed gas). CORRECTIVE ACTION: By September 14, 2019, submit a complete Hazardous Materials Business Plan in CERS (California Environmental Reporting System).

Violation Division: Contra Costa County Health Services Department
Violation Program: HMRRP
Violation Source: CERS,

Site ID: 556483
Site Name: Airgas USA
Violation Date: 04-02-2022
Citation: HSC 6.95 25508(a)(1) - California Health and Safety Code, Chapter 6.95, Section(s) 25508(a)(1)

Violation Description: Failure to complete and electronically submit a business plan when storing/handling a hazardous material at or above reportable quantities.

Violation Notes: Returned to compliance on 05/05/2022. "OBSERVATION: AS OF APRIL 22, 2022, CCHSHMP HAS NOT RECEIVED/ACCEPTED A COMPLETE AND CORRECT CALIFORNIA ENVIRONMENTAL REPORTING SYSTEM (CERS) SUBMITTAL FOR ONE OR MORE OF THE FOLLOWING ELEMENT(S): FACILITY INFORMATION, HAZARDOUS MATERIALS INVENTORY, AND/OR EMERGENCY RESPONSE AND TRAINING PLANS CORRECTIVE ACTION: IMMEDIATELY LOG ONTO CERS (HTTP://CERS.CALEPA.CA.GOV/) AND SUBMIT COMPLETE/CORRECT FACILITY INFORMATION, HAZARDOUS MATERIALS INVENTORY, AND/OR EMERGENCY RESPONSE AND TRAINING PLANS

Violation Division: Contra Costa County Health Services Department
Violation Program: HMRRP
Violation Source: CERS,

Map ID
Direction
Distance
Elevation

MAP FINDINGS

Site

Database(s)

EDR ID Number
EPA ID Number

AIRGAS USA (Continued)

S117311686

Site ID: 556483
Site Name: Airgas USA
Violation Date: 06-21-2021
Citation: HSC 6.95 25505(a)(4) - California Health and Safety Code, Chapter 6.95, Section(s) 25505(a)(4)
Violation Description: Failure to provide initial and annual training to all employees in safety procedures in the event of a release or threatened release of a hazardous material or failure to document and maintain training records for a minimum of three years.
Violation Notes: Returned to compliance on 07/15/2021. OBSERVATION: The facility provided documentation for 2019 employee training on the emergency response plan, but did not have more recent documentation. CORRECTIVE ACTION: By July 21, 2021, provide a copy of documentation that demonstrates employees have been trained on the emergency response plan.
Violation Division: Contra Costa County Health Services Department
Violation Program: HMRRP
Violation Source: CERS,

Evaluation:
Eval General Type: Other/Unknown
Eval Date: 04-22-2022
Violations Found: Yes
Eval Type: Other, not routine, done by local agency
Eval Notes: Not reported
Eval Division: Contra Costa County Health Services Department
Eval Program: HMRRP
Eval Source: CERS,

Eval General Type: Compliance Evaluation Inspection
Eval Date: 06-21-2021
Violations Found: No
Eval Type: Routine done by local agency
Eval Notes: Not reported
Eval Division: Contra Costa County Health Services Department
Eval Program: HW
Eval Source: CERS,

Eval General Type: Compliance Evaluation Inspection
Eval Date: 08-15-2019
Violations Found: Yes
Eval Type: Routine done by local agency
Eval Notes: Not reported
Eval Division: Contra Costa County Health Services Department
Eval Program: HMRRP
Eval Source: CERS,

Eval General Type: Other/Unknown
Eval Date: 09-12-2019
Violations Found: No
Eval Type: Other, not routine, done by local agency
Eval Notes: Not reported
Eval Division: Contra Costa County Health Services Department
Eval Program: HMRRP
Eval Source: CERS,

Eval General Type: Compliance Evaluation Inspection

Map ID
Direction
Distance
Elevation

MAP FINDINGS

Site

Database(s)

EDR ID Number
EPA ID Number

AIRGAS USA (Continued)

S117311686

Eval Date: 06-21-2021
Violations Found: Yes
Eval Type: Routine done by local agency
Eval Notes: Not reported
Eval Division: Contra Costa County Health Services Department
Eval Program: HMRRP
Eval Source: CERS,

Eval General Type: Compliance Evaluation Inspection
Eval Date: 08-15-2019
Violations Found: No
Eval Type: Routine done by local agency
Eval Notes: Not reported
Eval Division: Contra Costa County Health Services Department
Eval Program: HW
Eval Source: CERS,

Eval General Type: Other/Unknown
Eval Date: 07-15-2021
Violations Found: No
Eval Type: Other, not routine, done by local agency
Eval Notes: Not reported
Eval Division: Contra Costa County Health Services Department
Eval Program: HMRRP
Eval Source: CERS,

Enforcement Action:

Site ID: 556483
Site Name: Airgas USA
Site Address: 1970 LOVERIDGE RD
Site City: PITTSBURG
Site Zip: 94565
Enf Action Date: 08-15-2019
Enf Action Type: Notice of Violation (Unified Program)
Enf Action Description: Notice of Violation Issued by the Inspector at the Time of Inspection
Enf Action Notes: Not reported
Enf Action Division: Contra Costa County Health Services Department
Enf Action Program: HMRRP
Enf Action Source: CERS,

Site ID: 556483
Site Name: Airgas USA
Site Address: 1970 LOVERIDGE RD
Site City: PITTSBURG
Site Zip: 94565
Enf Action Date: 04-22-2022
Enf Action Type: Notice of Violation (Unified Program)
Enf Action Description: Notice of Violation Issued by the Inspector at the Time of Inspection
Enf Action Notes: Not reported
Enf Action Division: Contra Costa County Health Services Department
Enf Action Program: HMRRP
Enf Action Source: CERS,

Site ID: 556483
Site Name: Airgas USA
Site Address: 1970 LOVERIDGE RD
Site City: PITTSBURG

Map ID
Direction
Distance
Elevation

MAP FINDINGS

Site

Database(s)

EDR ID Number
EPA ID Number

AIRGAS USA (Continued)

S117311686

Site Zip: 94565
Enf Action Date: 06-21-2021
Enf Action Type: Notice of Violation (Unified Program)
Enf Action Description: Notice of Violation Issued by the Inspector at the Time of Inspection
Enf Action Notes: Not reported
Enf Action Division: Contra Costa County Health Services Department
Enf Action Program: HMRRP
Enf Action Source: CERS,

Affiliation:

Affiliation Type Desc: Environmental Contact
Entity Name: Lew Barnett
Entity Title: Not reported
Affiliation Address: 1970 Loveridge Road
Affiliation City: Pittsburg
Affiliation State: CA
Affiliation Country: Not reported
Affiliation Zip: 94565
Affiliation Phone: ,

Affiliation Type Desc: Property Owner
Entity Name: Linde Inc.
Entity Title: Not reported
Affiliation Address: 2000 Loveridge Road
Affiliation City: Pittsburg
Affiliation State: CA
Affiliation Country: United States
Affiliation Zip: 94565
Affiliation Phone: (925) 427-3932,

Affiliation Type Desc: Legal Owner
Entity Name: Matt Black
Entity Title: Not reported
Affiliation Address: 1970 Loveridge Road
Affiliation City: Pittsburg
Affiliation State: CA
Affiliation Country: United States
Affiliation Zip: 94565
Affiliation Phone: (801) 793-6147,

Affiliation Type Desc: Operator
Entity Name: Matt Black
Entity Title: Not reported
Affiliation Address: Not reported
Affiliation City: Not reported
Affiliation State: Not reported
Affiliation Country: Not reported
Affiliation Zip: Not reported
Affiliation Phone: (801) 793-6147,

Affiliation Type Desc: Parent Corporation
Entity Name: Airgas USA
Entity Title: Not reported
Affiliation Address: Not reported
Affiliation City: Not reported
Affiliation State: Not reported
Affiliation Country: Not reported

Map ID
Direction
Distance
Elevation

MAP FINDINGS

Site

Database(s)

EDR ID Number
EPA ID Number

AIRGAS USA (Continued)

S117311686

Affiliation Zip: Not reported
Affiliation Phone: ,

Affiliation Type Desc: Document Preparer
Entity Name: Matt Black
Entity Title: Not reported
Affiliation Address: Not reported
Affiliation City: Not reported
Affiliation State: Not reported
Affiliation Country: Not reported
Affiliation Zip: Not reported
Affiliation Phone: ,

Affiliation Type Desc: CUPA District
Entity Name: Contra Costa County Health Services Department
Entity Title: Not reported
Affiliation Address: 4585 Pacheco BlvdSuite 100
Affiliation City: Martinez
Affiliation State: CA
Affiliation Country: Not reported
Affiliation Zip: 94553
Affiliation Phone: (925) 655-3200,

Affiliation Type Desc: Facility Mailing Address
Entity Name: Mailing Address
Entity Title: Not reported
Affiliation Address: 1970 Loveridge Road
Affiliation City: Pittsburg
Affiliation State: CA
Affiliation Country: Not reported
Affiliation Zip: 94565
Affiliation Phone: ,

Affiliation Type Desc: Identification Signer
Entity Name: Matt Black
Entity Title: Fleet Manager
Affiliation Address: Not reported
Affiliation City: Not reported
Affiliation State: Not reported
Affiliation Country: Not reported
Affiliation Zip: Not reported
Affiliation Phone: ,

HWTS:

Name: AIR LIQUIDE INDUSTRIAL US LP
Address: 1970 LOVERIDGE RD
Address 2: Not reported
City,State,Zip: PITTSBURG, CA 94565
EPA ID: CAL000389716
Inactive Date: Not reported
Create Date: 09/26/2013
Last Act Date: Not reported
Mailing Name: Not reported
Mailing Address: 1970 LOVERIDGE RD
Mailing Address 2: Not reported
Mailing City,State,Zip: PITTSBURG, CA 945650000

Map ID
Direction
Distance
Elevation

MAP FINDINGS

Site

Database(s)

EDR ID Number
EPA ID Number

AIRGAS USA (Continued)

S117311686

Owner Name: AIR LIQUIDE INDUSTRIAL US LP
Owner Address: 9811 KATY FREEWAY #100
Owner Address 2: Not reported
Owner City,State,Zip: HOUSTON, TX 770240000
Owner Phone: Not reported
Owner Fax: Not reported
Contact Name: DON MCKENNA
Contact Address: 1970 LOVERIDGE RD
Contact Address 2: Not reported
City,State,Zip: PITTSBURG, CA 945650000
Contact Phone: Not reported
Contact Fax: Not reported
Facility Status: Active
Facility Type: PERMANENT
Category: STATE
Latitude: 38.01290607
Longitude: -121.8639913

NAICS:

EPA ID: CAL000389716
Create Date: 2013-09-26 14:31:41.770
NAICS Code: 811111
NAICS Description: General Automotive Repair
Issued EPA ID Date: 2013-09-26 14:31:41.76700
Inactive Date: Not reported
Facility Name: AIR LIQUIDE INDUSTRIAL US LP
Facility Address: 1970 LOVERIDGE RD
Facility Address 2: Not reported
Facility City: PITTSBURG
Facility County: Not reported
Facility State: CA
Facility Zip: 94565

Name: AIR LIQUIDE INDUSTRIAL US LP
Address: 1970 LOVERIDGE RD
Address 2: Not reported
City,State,Zip: PITTSBURG, CA 94565
EPA ID: CAL000389712
Inactive Date: 06/30/2015
Create Date: 09/26/2013
Last Act Date: Not reported
Mailing Name: Not reported
Mailing Address: 1970 LOVERIDGE RD
Mailing Address 2: Not reported
Mailing City,State,Zip: PITTSBURG, CA 945650000
Owner Name: AIR LIQUIDE INDUSTRIAL US LP
Owner Address: 2700 POST OAK BLVD
Owner Address 2: Not reported
Owner City,State,Zip: HOUSTON, TX 770565784
Owner Phone: Not reported
Owner Fax: Not reported
Contact Name: ERIC KLEINSCHMIDT
Contact Address: 4000 NELSON AVE
Contact Address 2: Not reported
City,State,Zip: PITTSBURG, CA 945201200
Contact Phone: Not reported
Contact Fax: Not reported

Map ID
Direction
Distance
Elevation

MAP FINDINGS

Site

Database(s)

EDR ID Number
EPA ID Number

AIRGAS USA (Continued)

S117311686

Facility Status: Inactive
Facility Type: PERMANENT
Category: STATE
Latitude: 38.01290607
Longitude: -121.86399125
NAICS:
EPA ID: CAL000389712
Create Date: 2013-09-26 14:05:12.837
NAICS Code: 811111
NAICS Description: General Automotive Repair
Issued EPA ID Date: 2013-09-26 14:05:12.81300
Inactive Date: 2015-06-30 00:00:00
Facility Name: AIR LIQUIDE INDUSTRIAL US LP
Facility Address: 1970 LOVERIDGE RD
Facility Address 2: Not reported
Facility City: PITTSBURG
Facility County: Not reported
Facility State: CA
Facility Zip: 945650000

C15
North
< 1/8
0.101 mi.
531 ft.

PRAXAIR SERVICES INC
1950 LOVERIDGE RD
PITTSBURG, CA 94565

CONTRA COSTA CO. SITE LIST
HWTS

S105850400
N/A

Site 7 of 22 in cluster C

Relative:
Lower
Actual:
43 ft.

CONTRA COSTA CO. SITE LIST:
Name: PRAXAIR SERVICES INC
Address: 1950 LOVERIDGE RD
City: PITTSBURG
Facility ID: FA0029888
Billing Status: INACTIVE, NON-BILLABLE
Program Status: CONTRA COSTA CO. SITE LIST
Program/Elements: HMBP GENERAL
Region: CONTRA COSTA
Cupa Number: 773217
CERS ID: 10017379

Name: PRAXAIR SERVICES INC
Address: 1950 LOVERIDGE RD
City: PITTSBURG
Facility ID: FA0029888
Billing Status: INACTIVE, NON-BILLABLE
Program Status: CONTRA COSTA CO. SITE LIST
Program/Elements: HWG GENERAL
Region: CONTRA COSTA
Cupa Number: 773217
CERS ID: 10017379

HWTS:

Name: PRAXAIR SERVICES INC
Address: 1950 LOVERIDGE RD
Address 2: Not reported
City,State,Zip: PITTSBURG, CA 94565
EPA ID: CAR000171819
Inactive Date: 06/30/2007

Map ID
Direction
Distance
Elevation

MAP FINDINGS

Site

Database(s)

EDR ID Number
EPA ID Number

PRAXAIR SERVICES INC (Continued)

S105850400

Create Date: 04/19/2006
Last Act Date: Not reported
Mailing Name: Not reported
Mailing Address: 1950 LOVERIDGE RD
Mailing Address 2: Not reported
Mailing City,State,Zip: PITTSBURG, CA 945650000
Owner Name: PRAXAIR SERVICES INC
Owner Address: 1950 LOVERIDGE RD
Owner Address 2: Not reported
Owner City,State,Zip: PITTSBURG, CA 945650000
Owner Phone: Not reported
Owner Fax: Not reported
Contact Name: CHRIS W WALKER
Contact Address: 1950 LOVERIDGE RD
Contact Address 2: Not reported
City,State,Zip: PITTSBURG, CA 945650000
Contact Phone: Not reported
Contact Fax: Not reported
Facility Status: Inactive
Facility Type: PERMANENT
Category: FEDERAL
Latitude: 38.013152
Longitude: -121.862838

NAICS:

EPA ID: CAR000171819
Create Date: 2006-11-27 18:30:15.000
NAICS Code: 811412
NAICS Description: Appliance Repair and Maintenance
Issued EPA ID Date: 2006-04-19 08:50:00
Inactive Date: 2007-06-30 00:00:00
Facility Name: PRAXAIR SERVICES INC
Facility Address: 1950 LOVERIDGE RD
Facility Address 2: Not reported
Facility City: PITTSBURG
Facility County: Not reported
Facility State: CA
Facility Zip: 945650000

C16
North
< 1/8
0.101 mi.
531 ft.

PRAXAIR SERVICES INC
1950 LOVERIDGE RD
PITTSBURG, CA 94565

RCRA-SQG 1009398204
CAR000171819

Site 8 of 22 in cluster C

Relative:
Lower
Actual:
43 ft.

RCRA Listings:
Date Form Received by Agency: 20060303
Handler Name: Praxair Services Inc
Handler Address: 1950 LOVERIDGE RD
Handler City,State,Zip: PITTSBURG, CA 94565
EPA ID: CAR000171819
Contact Name: CHRIS W WALKER
Contact Address: 1950 LOVERIDGE RD
Contact City,State,Zip: PITTSBURG, CA 94565
Contact Telephone: 520-545-0260
Contact Fax: Not reported
Contact Email: CHRISTOPHER_WALKER@PRAXAIR.COM

Map ID
 Direction
 Distance
 Elevation

MAP FINDINGS

Site

Database(s)

EDR ID Number
 EPA ID Number

PRAXAIR SERVICES INC (Continued)

1009398204

Contact Title:	Not reported
EPA Region:	09
Land Type:	Private
Federal Waste Generator Description:	Small Quantity Generator
Non-Notifier:	Not reported
Biennial Report Cycle:	Not reported
Accessibility:	Not reported
Active Site Indicator:	Handler Activities
State District Owner:	Not reported
State District:	Not reported
Mailing Address:	1950 LOVERIDGE RD
Mailing City,State,Zip:	PITTSBURG, CA 94565
Owner Name:	Praxair Services
Owner Type:	Private
Operator Name:	Praxair Services
Operator Type:	Private
Short-Term Generator Activity:	No
Importer Activity:	No
Mixed Waste Generator:	No
Transporter Activity:	No
Transfer Facility Activity:	No
Recycler Activity with Storage:	No
Small Quantity On-Site Burner Exemption:	No
Smelting Melting and Refining Furnace Exemption:	No
Underground Injection Control:	No
Off-Site Waste Receipt:	No
Universal Waste Indicator:	No
Universal Waste Destination Facility:	No
Federal Universal Waste:	No
Active Site State-Reg Handler:	---
Federal Facility Indicator:	Not reported
Hazardous Secondary Material Indicator:	NN
Sub-Part K Indicator:	Not reported
2018 GPPRA Permit Baseline:	Not on the Baseline
2018 GPPRA Renewals Baseline:	Not on the Baseline
202 GPPRA Corrective Action Baseline:	No
Subject to Corrective Action Universe:	No
Non-TSDFs Where RCRA CA has Been Imposed Universe:	No
Corrective Action Priority Ranking:	No NCAPS ranking
Environmental Control Indicator:	No
Institutional Control Indicator:	No
Human Exposure Controls Indicator:	N/A
Groundwater Controls Indicator:	N/A
Significant Non-Complier Universe:	No
Unaddressed Significant Non-Complier Universe:	No
Addressed Significant Non-Complier Universe:	No
Significant Non-Complier With a Compliance Schedule Universe:	No
Financial Assurance Required:	Not reported
Handler Date of Last Change:	20060323
Recognized Trader-Importer:	No
Recognized Trader-Exporter:	No
Importer of Spent Lead Acid Batteries:	No
Exporter of Spent Lead Acid Batteries:	No
Recycler Activity Without Storage:	Not reported
Manifest Broker:	Not reported
Sub-Part P Indicator:	No

Map ID
Direction
Distance
Elevation

MAP FINDINGS

Site

Database(s)

EDR ID Number
EPA ID Number

PRAXAIR SERVICES INC (Continued)

1009398204

Hazardous Waste Summary:

Waste Code: D001
Waste Description: Ignitable Waste

Handler - Owner Operator:

Owner/Operator Indicator: Operator
Owner/Operator Name: PRAXAIR SERVICES
Legal Status: Private
Date Became Current: 19850101
Date Ended Current: Not reported
Owner/Operator Address: Not reported
Owner/Operator City,State,Zip: Not reported
Owner/Operator Telephone: Not reported
Owner/Operator Telephone Ext: Not reported
Owner/Operator Fax: Not reported
Owner/Operator Email: Not reported

Owner/Operator Indicator: Owner
Owner/Operator Name: PRAXAIR SERVICES
Legal Status: Private
Date Became Current: 20021001
Date Ended Current: Not reported
Owner/Operator Address: 222 PENBRIEGHT
Owner/Operator City,State,Zip: HOUSTON, TX 77090
Owner/Operator Telephone: Not reported
Owner/Operator Telephone Ext: Not reported
Owner/Operator Fax: Not reported
Owner/Operator Email: Not reported

Historic Generators:

Receive Date: 20060303
Handler Name: PRAXAIR SERVICES INC
Federal Waste Generator Description: Small Quantity Generator
State District Owner: Not reported
Large Quantity Handler of Universal Waste: No
Recognized Trader Importer: No
Recognized Trader Exporter: No
Spent Lead Acid Battery Importer: No
Spent Lead Acid Battery Exporter: No
Current Record: Yes
Non Storage Recycler Activity: Not reported
Electronic Manifest Broker: Not reported

List of NAICS Codes and Descriptions:

NAICS Code: 81131
NAICS Description: COMMERCIAL AND INDUSTRIAL MACHINERY AND EQUIPMENT (EXCEPT AUTOMOTIVE AND ELECTRONIC) REPAIR AND MAINTENANCE

Facility Has Received Notices of Violations:

Violations: No Violations Found

Evaluation Action Summary:

Evaluations: No Evaluations Found

Map ID
 Direction
 Distance
 Elevation

MAP FINDINGS

Site

Database(s)

EDR ID Number
 EPA ID Number

C17
North
< 1/8
0.105 mi.
556 ft.

LINDE GAS & EQUIPMENT INC.
1930 LOVERIDGE RD
PITTSBURG, CA 94565
Site 9 of 22 in cluster C

CERS HAZ WASTE
HAZNET
CONTRA COSTA CO. SITE LIST
CERS
HWTS

S113128503
N/A

Relative:
Lower
Actual:
43 ft.

CERS HAZ WASTE:
 Name:
 Address:
 City,State,Zip:
 Site ID:
 CERS ID:
 CERS Description:

LINDE GAS & EQUIPMENT INC.
 1930 LOVERIDGE RD
 PITTSBURG, CA 94565
 399820
 10017307
 Hazardous Waste Generator

HAZNET:

Name:
 Address:
 Address 2:
 City,State,Zip:
 Contact:
 Telephone:
 Mailing Name:
 Mailing Address:

LINDE GAS & EQUIPMENT INC
 1930 LOVERIDGE RD
 Not reported
 PITTSBURG, CA 94565
 ROBERT SHUCK
 9252522901
 Not reported
 1930 LOVERIDGE RD

Year:
 Gepaid:
 TSD EPA ID:
 CA Waste Code:
 Disposal Method:
 Tons:

2021
 CAL000275015
 CAD059494310
 331 - Off-specification, aged or surplus organics
 H141 - Storage, Bulking, And/Or Transfer Off Site--No
 Treatment/Reovery (H010-H129) Or (H131-H135)
 0.052

Year:
 Gepaid:
 TSD EPA ID:
 CA Waste Code:
 Disposal Method:
 Tons:

2021
 CAL000275015
 CAD059494310
 181 - Other inorganic solid waste
 H141 - Storage, Bulking, And/Or Transfer Off Site--No
 Treatment/Reovery (H010-H129) Or (H131-H135)
 0.15

Year:
 Gepaid:
 TSD EPA ID:
 CA Waste Code:
 Disposal Method:
 Tons:

2021
 CAL000275015
 UTD991301748
 181 - Other inorganic solid waste
 H132 - Landfill Or Surface Impoundment That Will Be Closed As
 Landfill(To Include On-Site Treatment And/Or Stabilization)
 0.0345

Year:
 Gepaid:
 TSD EPA ID:
 CA Waste Code:
 Disposal Method:
 Tons:

2021
 CAL000275015
 NED981723513
 223 - Unspecified oil-containing waste
 H040 - Incineration--Thermal Destruction Other Than Use As A Fuel
 0.22936

Year:
 Gepaid:
 TSD EPA ID:
 CA Waste Code:

2021
 CAL000275015
 CAD059494310
 223 - Unspecified oil-containing waste

Map ID
Direction
Distance
Elevation

MAP FINDINGS

Site

Database(s)

EDR ID Number
EPA ID Number

LINDE GAS & EQUIPMENT INC. (Continued)

S113128503

Disposal Method:	H141 - Storage, Bulking, And/Or Transfer Off Site--No Treatment/Reovery (H010-H129) Or (H131-H135)
Tons:	0.57
Year:	2021
Gepaid:	CAL000275015
TSD EPA ID:	UTD991301748
CA Waste Code:	135 - Unspecified aqueous solution
Disposal Method:	H132 - Landfill Or Surface Impoundment That Will Be Closed As Landfill(To Include On-Site Treatment And/Or Stabilization)
Tons:	0.4425
Year:	2021
Gepaid:	CAL000275015
TSD EPA ID:	UTD991301748
CA Waste Code:	291 - Latex waste
Disposal Method:	H141 - Storage, Bulking, And/Or Transfer Off Site--No Treatment/Reovery (H010-H129) Or (H131-H135)
Tons:	0.45872
Year:	2020
Gepaid:	CAL000275015
TSD EPA ID:	UTD991301748
CA Waste Code:	352 - Other organic solids
Disposal Method:	H132 - Landfill Or Surface Impoundment That Will Be Closed As Landfill(To Include On-Site Treatment And/Or Stabilization)
Tons:	0.05
Year:	2020
Gepaid:	CAL000275015
TSD EPA ID:	NED981723513
CA Waste Code:	223 - Unspecified oil-containing waste
Disposal Method:	H040 - Incineration--Thermal Destruction Other Than Use As A Fuel
Tons:	0.35
Year:	2020
Gepaid:	CAL000275015
TSD EPA ID:	UTD981552177
CA Waste Code:	352 - Other organic solids
Disposal Method:	H040 - Incineration--Thermal Destruction Other Than Use As A Fuel
Tons:	0.025

[Click this hyperlink](#) while viewing on your computer to access 79 additional CA HAZNET: record(s) in the EDR Site Report.

Additional Info:

Year:	2021
Gen EPA ID:	CAL000275015
Shipment Date:	8/12/2020
Creation Date:	10/20/2020
Receipt Date:	9/30/2020
Manifest ID:	014718215FLE
Trans EPA ID:	MAD039322250
Trans Name:	Clean Harbors Environmental Services, Inc.
Trans 2 EPA ID:	MAD039322250

Map ID
Direction
Distance
Elevation

MAP FINDINGS

Site

Database(s)

EDR ID Number
EPA ID Number

LINDE GAS & EQUIPMENT INC. (Continued)

S113128503

Trans 2 Name: Clean Harbors Environmental Services, Inc.
TSDf EPA ID: UTD991301748
Trans Name: Clean Harbors Grassy Mountain LLC
TSDf Alt EPA ID: Not reported
TSDf Alt Name: Not reported
Waste Code Description: 352 - Other organic solids
RCRA Code: Not reported
Meth Code: H132 - Landfill Or Surface Impoundment That Will Be Closed As
Landfill(To Include On-Site Treatment And/Or Stabilization)

Quantity Tons: 0.05
Waste Quantity: 100
Quantity Unit: P
Additional Code 1: Not reported
Additional Code 2: Not reported
Additional Code 3: Not reported
Additional Code 4: Not reported
Additional Code 5: Not reported

Shipment Date: 8/12/2020
Creation Date: 10/5/2020
Receipt Date: 9/15/2020
Manifest ID: 014718216FLE
Trans EPA ID: MAD039322250
Trans Name: Clean Harbors Environmental Services, Inc.
Trans 2 EPA ID: MAD039322250
Trans 2 Name: Clean Harbors Environmental Services, Inc.
TSDf EPA ID: NED981723513
Trans Name: Clean Harbors Environmental Services, Inc.
TSDf Alt EPA ID: Not reported
TSDf Alt Name: Not reported
Waste Code Description: 223 - Unspecified oil-containing waste
RCRA Code: Not reported
Meth Code: H040 - Incineration--Thermal Destruction Other Than Use As A Fuel
Quantity Tons: 0.35
Waste Quantity: 700
Quantity Unit: P
Additional Code 1: Not reported
Additional Code 2: Not reported
Additional Code 3: Not reported
Additional Code 4: Not reported
Additional Code 5: Not reported

Shipment Date: 4/24/2020
Creation Date: 8/25/2020
Receipt Date: 5/13/2020
Manifest ID: 014784343FLE
Trans EPA ID: MAD039322250
Trans Name: Clean Harbors Environmental Services, Inc.
Trans 2 EPA ID: MOD095038998
Trans 2 Name: Tri State Motor Transit
TSDf EPA ID: UTD981552177
Trans Name: Clean Harbors Aragonite LLC
TSDf Alt EPA ID: Not reported
TSDf Alt Name: Not reported
Waste Code Description: 352 - Other organic solids
RCRA Code: U091,U122,U125,
Meth Code: H040 - Incineration--Thermal Destruction Other Than Use As A Fuel

Map ID
Direction
Distance
Elevation

MAP FINDINGS

Site

Database(s)

EDR ID Number
EPA ID Number

LINDE GAS & EQUIPMENT INC. (Continued)

S113128503

Quantity Tons: 0.025
Waste Quantity: 50
Quantity Unit: P
Additional Code 1: Not reported
Additional Code 2: Not reported
Additional Code 3: Not reported
Additional Code 4: Not reported
Additional Code 5: Not reported

Shipment Date: 3/9/2020
Creation Date: 4/8/2020
Receipt Date: 3/19/2020
Manifest ID: 014783941FLE
Trans EPA ID: MAD039322250
Trans Name: Clean Harbors Environmental Services, Inc.
Trans 2 EPA ID: MAD039322250
Trans 2 Name: Clean Harbors Environmental Services, Inc.
TSDf EPA ID: CAD059494310
Trans Name: Clean Harbors San Jose LLC
TSDf Alt EPA ID: Not reported
TSDf Alt Name: Not reported
Waste Code Description: 352 - Other organic solids
RCRA Code: Not reported
Meth Code: H141 - Storage, Bulking, And/Or Transfer Off Site--No Treatment/Reovery (H010-H129) Or (H131-H135)

Quantity Tons: 0.075
Waste Quantity: 150
Quantity Unit: P
Additional Code 1: Not reported
Additional Code 2: Not reported
Additional Code 3: Not reported
Additional Code 4: Not reported
Additional Code 5: Not reported

Additional Info:

Year: 2020
Gen EPA ID: CAL000275015

Shipment Date: 8/12/2020
Creation Date: 10/5/2020
Receipt Date: 9/15/2020
Manifest ID: 014718216FLE
Trans EPA ID: MAD039322250
Trans Name: Clean Harbors Environmental Services, Inc.
Trans 2 EPA ID: MAD039322250
Trans 2 Name: Clean Harbors Environmental Services, Inc.
TSDf EPA ID: NED981723513
Trans Name: Clean Harbors Environmental Services, Inc.
TSDf Alt EPA ID: Not reported
TSDf Alt Name: Not reported
Waste Code Description: 223 - Unspecified oil-containing waste
RCRA Code: Not reported
Meth Code: H040 - Incineration--Thermal Destruction Other Than Use As A Fuel
Quantity Tons: 0.35
Waste Quantity: 700
Quantity Unit: P
Additional Code 1: Not reported

Map ID
Direction
Distance
Elevation

MAP FINDINGS

Site

Database(s)

EDR ID Number
EPA ID Number

LINDE GAS & EQUIPMENT INC. (Continued)

S113128503

Additional Code 2:	Not reported
Additional Code 3:	Not reported
Additional Code 4:	Not reported
Additional Code 5:	Not reported
Shipment Date:	8/12/2020
Creation Date:	10/20/2020
Receipt Date:	9/30/2020
Manifest ID:	014718215FLE
Trans EPA ID:	MAD039322250
Trans Name:	Clean Harbors Environmental Services, Inc.
Trans 2 EPA ID:	MAD039322250
Trans 2 Name:	Clean Harbors Environmental Services, Inc.
TSDf EPA ID:	UTD991301748
Trans Name:	Clean Harbors Grassy Mountain LLC
TSDf Alt EPA ID:	Not reported
TSDf Alt Name:	Not reported
Waste Code Description:	352 - Other organic solids
RCRA Code:	Not reported
Meth Code:	H132 - Landfill Or Surface Impoundment That Will Be Closed As Landfill(To Include On-Site Treatment And/Or Stabilization)
Quantity Tons:	0.05
Waste Quantity:	100
Quantity Unit:	P
Additional Code 1:	Not reported
Additional Code 2:	Not reported
Additional Code 3:	Not reported
Additional Code 4:	Not reported
Additional Code 5:	Not reported
Shipment Date:	4/24/2020
Creation Date:	8/25/2020
Receipt Date:	5/13/2020
Manifest ID:	014784343FLE
Trans EPA ID:	MAD039322250
Trans Name:	Clean Harbors Environmental Services, Inc.
Trans 2 EPA ID:	MOD095038998
Trans 2 Name:	Tri State Motor Transit
TSDf EPA ID:	UTD981552177
Trans Name:	Clean Harbors Aragonite LLC
TSDf Alt EPA ID:	Not reported
TSDf Alt Name:	Not reported
Waste Code Description:	352 - Other organic solids
RCRA Code:	U091,U122,U125,
Meth Code:	H040 - Incineration--Thermal Destruction Other Than Use As A Fuel
Quantity Tons:	0.025
Waste Quantity:	50
Quantity Unit:	P
Additional Code 1:	Not reported
Additional Code 2:	Not reported
Additional Code 3:	Not reported
Additional Code 4:	Not reported
Additional Code 5:	Not reported
Shipment Date:	3/9/2020
Creation Date:	4/8/2020
Receipt Date:	3/19/2020

Map ID
Direction
Distance
Elevation

MAP FINDINGS

Site

Database(s)

EDR ID Number
EPA ID Number

LINDE GAS & EQUIPMENT INC. (Continued)

S113128503

Manifest ID: 014783941FLE
Trans EPA ID: MAD039322250
Trans Name: Clean Harbors Environmental Services, Inc.
Trans 2 EPA ID: MAD039322250
Trans 2 Name: Clean Harbors Environmental Services, Inc.
TSDf EPA ID: CAD059494310
Trans Name: Clean Harbors San Jose LLC
TSDf Alt EPA ID: Not reported
TSDf Alt Name: Not reported
Waste Code Description: 352 - Other organic solids
RCRA Code: Not reported
Meth Code: H141 - Storage, Bulking, And/Or Transfer Off Site--No Treatment/Reovery (H010-H129) Or (H131-H135)

Quantity Tons: 0.075
Waste Quantity: 150
Quantity Unit: P
Additional Code 1: Not reported
Additional Code 2: Not reported
Additional Code 3: Not reported
Additional Code 4: Not reported
Additional Code 5: Not reported

Detail Two:

Year: 2020
EM Manifest ID: 070c6427-a968-4c32-9b34-00687d60ba4e
Shipment Date: 8/12/2020
Receipt Date: 9/15/2020
Manifest Number: 014718216FLE
Generator EPA ID: CAL000275015
Name: PRAXAIR DISTRIBUTION INC
Address: 1930 LOVERIDGE ROAD
Address 2: Not reported
City: PITTSBURGH
Zip: 94565
Telephone: 800-483-3718
Contact: Dan Beath
Contact Telephone: 925-252-2903
Transporter 1 EPA ID: MAD039322250
Transporter 1 Emergency Number: Not reported
Transporter 2 EPA ID: MAD039322250
Transporter 2 Emergency Number: Not reported
TSDf EPA ID: NED981723513
TSDf Name: Clean Harbors Environmental Services, Inc.
TSDf Address 1: 2247 South Highway 71
TSDf Address 2: Not reported
TSDf City: Kimball
TSDf Zip: 69145
TSDf Telephone: 800-483-3718

State:

Year: 2020
EM Manifest ID: 070c6427-a968-4c32-9b34-00687d60ba4e
Generator EPA ID: CAL000275015
Shipment Date: 2020-08-12
Manifest Number: 014718216FLE
Line Number: 1
Method Code: H040

Map ID
Direction
Distance
Elevation

MAP FINDINGS

Site

Database(s)

EDR ID Number
EPA ID Number

LINDE GAS & EQUIPMENT INC. (Continued)

S113128503

Quantity Tons: 0.35000
Quantity Waste: 700.000000
Quantity Unit: P
Number of Containers: 3
Type of Container: Metal drums, barrels, kegs
Quantity Type: Pounds
State Code: 223

Year: 2020
EM Manifest ID: adb2ba4c-bb02-42ed-a8ea-572763eb3ef0
Shipment Date: 8/12/2020
Receipt Date: 9/30/2020
Manifest Number: 014718215FLE
Generator EPA ID: CAL000275015
Name: PRAXAIR DISTRIBUTION INC
Address: 1930 LOVERIDGE ROAD
Address 2: Not reported
City: PITTSBURGH
Zip: 94565
Telephone: 800-483-3718
Contact: Dan Beath
Contact Telephone: 925-252-2903
Transporter 1 EPA ID: MAD039322250
Transporter 1 Emergency Number: Not reported
Transporter 2 EPA ID: MAD039322250
Transporter 2 Emergency Number: Not reported
TSDf EPA ID: UTD991301748
TSDf Name: Clean Harbors Grassy Mountain LLC
TSDf Address 1: 3 Miles East 7 Miles North of Knolls
TSDf Address 2: Exit 41 off I-80
TSDf City: Grantsville
TSDf Zip: 84029
TSDf Telephone: 800-483-3718

State:

Year: 2020
EM Manifest ID: adb2ba4c-bb02-42ed-a8ea-572763eb3ef0
Generator EPA ID: CAL000275015
Shipment Date: 2020-08-12
Manifest Number: 014718215FLE
Line Number: 1
Method Code: H132
Quantity Tons: 0.05000
Quantity Waste: 100.000000
Quantity Unit: P
Number of Containers: 1
Type of Container: Metal drums, barrels, kegs
Quantity Type: Pounds
State Code: 352

Year: 2020
EM Manifest ID: 32abaa0e-e37f-4002-829f-fe84acffbbbd
Shipment Date: 4/24/2020
Receipt Date: 5/13/2020
Manifest Number: 014784343FLE
Generator EPA ID: CAL000275015

Map ID
Direction
Distance
Elevation

MAP FINDINGS

Site

Database(s)

EDR ID Number
EPA ID Number

LINDE GAS & EQUIPMENT INC. (Continued)

S113128503

Name: PRAXAIR DISTRIBUTION INC
Address: 1930 LOVERIDGE ROAD
Address 2: Not reported
City: PITTSBURGH
Zip: 94565
Telephone: 800-483-3718
Contact: Dan Beath
Contact Telephone: 925-252-2903
Transporter 1 EPA ID: MAD039322250
Transporter 1 Emergency Number: Not reported
Transporter 2 EPA ID: MOD095038998
Transporter 2 Emergency Number: Not reported
TSDf EPA ID: UTD981552177
TSDf Name: Clean Harbors Aragonite LLC
TSDf Address 1: 11600 North Aptus Road
TSDf Address 2: Not reported
TSDf City: Grantsville
TSDf Zip: 84029
TSDf Telephone: 800-483-3718

Federal:

Year: 2020
EM Manifest ID: 32abaa0e-e37f-4002-829f-fe84acffbddd
Generator EPA ID: CAL000275015
Shipment Date: 2020-04-24
Manifest Number: 014784343FLE
Line Number: 1
Method Code: H040
Quantity Tons: 0.02500
Quantity Waste: 50.000000
Quantity Unit: P
Number of Containers: 1
Type of Container: Fiberboard or plastic drums, barrels, kegs
Quantity Type: Pounds
Federal Code: U091

Year: 2020
EM Manifest ID: 32abaa0e-e37f-4002-829f-fe84acffbddd
Generator EPA ID: CAL000275015
Shipment Date: 2020-04-24
Manifest Number: 014784343FLE
Line Number: 1
Method Code: H040
Quantity Tons: 0.02500
Quantity Waste: 50.000000
Quantity Unit: P
Number of Containers: 1
Type of Container: Fiberboard or plastic drums, barrels, kegs
Quantity Type: Pounds
Federal Code: U122

Year: 2020
EM Manifest ID: 32abaa0e-e37f-4002-829f-fe84acffbddd
Generator EPA ID: CAL000275015
Shipment Date: 2020-04-24
Manifest Number: 014784343FLE
Line Number: 1
Method Code: H040

Map ID
Direction
Distance
Elevation

MAP FINDINGS

Site

Database(s)

EDR ID Number
EPA ID Number

LINDE GAS & EQUIPMENT INC. (Continued)

S113128503

Quantity Tons: 0.02500
Quantity Waste: 50.000000
Quantity Unit: P
Number of Containers: 1
Type of Container: Fiberboard or plastic drums, barrels, kegs
Quantity Type: Pounds
Federal Code: U125

Year: 2020
EM Manifest ID: 32abaa0e-e37f-4002-829f-fe84acffbba
Generator EPA ID: CAL000275015
Shipment Date: 2020-04-24
Manifest Number: 014784343FLE
Line Number: 1
Method Code: H040
Quantity Tons: 0.02500
Quantity Waste: 50.000000
Quantity Unit: P
Number of Containers: 1
Type of Container: Fiberboard or plastic drums, barrels, kegs
Quantity Type: Pounds
Federal Code: U196

Year: 2020
EM Manifest ID: 32abaa0e-e37f-4002-829f-fe84acffbba
Generator EPA ID: CAL000275015
Shipment Date: 2020-04-24
Manifest Number: 014784343FLE
Line Number: 1
Method Code: H040
Quantity Tons: 0.02500
Quantity Waste: 50.000000
Quantity Unit: P
Number of Containers: 1
Type of Container: Fiberboard or plastic drums, barrels, kegs
Quantity Type: Pounds
Federal Code: U239

State:
Year: 2020
EM Manifest ID: 32abaa0e-e37f-4002-829f-fe84acffbba
Generator EPA ID: CAL000275015
Shipment Date: 2020-04-24
Manifest Number: 014784343FLE
Line Number: 1
Method Code: H040
Quantity Tons: 0.02500
Quantity Waste: 50.000000
Quantity Unit: P
Number of Containers: 1
Type of Container: Fiberboard or plastic drums, barrels, kegs
Quantity Type: Pounds
State Code: 352

Year: 2020
EM Manifest ID: 25fbf58d-d86d-4f9c-b8a4-8b50061cc798

Map ID
Direction
Distance
Elevation

MAP FINDINGS

Site

Database(s)

EDR ID Number
EPA ID Number

LINDE GAS & EQUIPMENT INC. (Continued)

S113128503

Shipment Date: 3/9/2020
Receipt Date: 3/19/2020
Manifest Number: 014783941FLE
Generator EPA ID: CAL000275015
Name: PRAXAIR DISTRIBUTION INC
Address: 1930 LOVERIDGE ROAD
Address 2: Not reported
City: PITTSBURGH
Zip: 94565
Telephone: 800-483-3718
Contact: Dan Beath
Contact Telephone: 925-252-2903
Transporter 1 EPA ID: MAD039322250
Transporter 1 Emergency Number: Not reported
Transporter 2 EPA ID: MAD039322250
Transporter 2 Emergency Number: Not reported
TSDf EPA ID: CAD059494310
TSDf Name: Clean Harbors San Jose LLC
TSDf Address 1: 1021 Berryessa Road
TSDf Address 2: Not reported
TSDf City: San Jose
TSDf Zip: 95133
TSDf Telephone: 800-483-3718

State:
Year: 2020
EM Manifest ID: 25fbf58d-d86d-4f9c-b8a4-8b50061cc798
Generator EPA ID: CAL000275015
Shipment Date: 2020-03-09
Manifest Number: 014783941FLE
Line Number: 1
Method Code: H141
Quantity Tons: 0.07500
Quantity Waste: 150.000000
Quantity Unit: P
Number of Containers: 2
Type of Container: Fiberboard or plastic drums, barrels, kegs
Quantity Type: Pounds
State Code: 352

Detail Two:

Year: 2019
EM Manifest ID: 967016
Shipment Date: 7/16/2019
Receipt Date: 8/1/2019
Manifest Number: 010363231FLE
Generator EPA ID: CAL000275015
Name: FINELINE STENCILS
Address: 675 TRADE ZONE BOULEVARD
Address 2: Not reported
City: MILPITAS
Zip: 95035
Telephone: 800-483-3718
Contact: Shaun Atkin
Contact Telephone: 925-431-9578
Transporter 1 EPA ID: MAD039322250

Map ID
Direction
Distance
Elevation

MAP FINDINGS

Site

Database(s)

EDR ID Number
EPA ID Number

LINDE GAS & EQUIPMENT INC. (Continued)

S113128503

Transporter 1 Emergency Number: Not reported
Transporter 2 EPA ID: MAD039322250
Transporter 2 Emergency Number: Not reported
TSDf EPA ID: CAD059494310
TSDf Name: Clean Harbors San Jose LLC
TSDf Address 1: 1021 Berryessa Road
TSDf Address 2: Not reported
TSDf City: San Jose
TSDf Zip: 95133
TSDf Telephone: 800-483-3718

State:

Year: 2019
EM Manifest ID: 967016
Generator EPA ID: CAL000275015
Shipment Date: 2019-07-16
Manifest Number: 010363231FLE
Line Number: 1
Method Code: H141
Quantity Tons: 0.10000
Quantity Waste: 200.000000
Quantity Unit: P
Number of Containers: 1
Type of Container: Metal drums, barrels, kegs
Quantity Type: Pounds
State Code: 352

Year: 2019
EM Manifest ID: 550161
Shipment Date: 7/16/2019
Receipt Date: 8/20/2019
Manifest Number: 010363232FLE
Generator EPA ID: CAL000275015
Name: FINELINE STENCILS
Address: 675 TRADE ZONE BOULEVARD
Address 2: Not reported
City: MILPITAS
Zip: 95035
Telephone: 800-483-3718
Contact: Shaun Atkin
Contact Telephone: 925-431-9578
Transporter 1 EPA ID: MAD039322250
Transporter 1 Emergency Number: Not reported
Transporter 2 EPA ID: MAD039322250
Transporter 2 Emergency Number: Not reported
TSDf EPA ID: CAD044429835
TSDf Name: Clean Harbors Wilmington LLC
TSDf Address 1: 1737 East Denni Street
TSDf Address 2: Not reported
TSDf City: Wilmington
TSDf Zip: 90744
TSDf Telephone: 800-483-3718

State:

Year: 2019
EM Manifest ID: 550161
Generator EPA ID: CAL000275015

Map ID
Direction
Distance
Elevation

MAP FINDINGS

Site

Database(s)

EDR ID Number
EPA ID Number

LINDE GAS & EQUIPMENT INC. (Continued)

S113128503

Shipment Date: 2019-07-16
Manifest Number: 010363232FLE
Line Number: 1
Method Code: H141
Quantity Tons: 0.40000
Quantity Waste: 800.000000
Quantity Unit: P
Number of Containers: 3
Type of Container: Metal drums, barrels, kegs
Quantity Type: Pounds
State Code: 221

Year: 2019
EM Manifest ID: 11a3d9eb-049e-44e1-8e30-9838249798ea
Shipment Date: 6/13/2019
Receipt Date: 6/27/2019
Manifest Number: 013209188FLE
Generator EPA ID: CAL000275015
Name: PRAXAIR DISTRIBUTION INC
Address: 1930 LOVERIDGE ROAD
Address 2: Not reported
City: PITTSBURGH
Zip: 94565
Telephone: 800-483-3718
Contact: Dan Beath
Contact Telephone: 925-252-2903
Transporter 1 EPA ID: MAD039322250
Transporter 1 Emergency Number: Not reported
Transporter 2 EPA ID: MAD039322250
Transporter 2 Emergency Number: Not reported
TSDF EPA ID: NED981723513
TSDF Name: Clean Harbors Environmental Services, Inc.
TSDF Address 1: 2247 South Highway 71
TSDF Address 2: Not reported
TSDF City: Kimball
TSDF Zip: 69145
TSDF Telephone: 800-483-3718

State:

Year: 2019
EM Manifest ID: 11a3d9eb-049e-44e1-8e30-9838249798ea
Generator EPA ID: CAL000275015
Shipment Date: 2019-06-13
Manifest Number: 013209188FLE
Line Number: 1
Method Code: H040
Quantity Tons: 0.45870
Quantity Waste: 110.000000
Quantity Unit: G
Number of Containers: 2
Type of Container: Metal drums, barrels, kegs
Quantity Type: Gallons
State Code: 223

Year: 2019
EM Manifest ID: 630363c6-f1b2-44ee-bdd9-71678e3cd911

Map ID
Direction
Distance
Elevation

MAP FINDINGS

Site

Database(s)

EPA ID Number
EPA ID Number

LINDE GAS & EQUIPMENT INC. (Continued)

S113128503

Shipment Date: 6/13/2019
Receipt Date: 6/28/2019
Manifest Number: 013209186FLE
Generator EPA ID: CAL000275015
Name: PRAXAIR DISTRIBUTION INC
Address: 1930 LOVERIDGE ROAD
Address 2: Not reported
City: PITTSBURGH
Zip: 94565
Telephone: 800-483-3718
Contact: Dan Beath
Contact Telephone: 925-252-2903
Transporter 1 EPA ID: MAD039322250
Transporter 1 Emergency Number: Not reported
Transporter 2 EPA ID: MOD095038998
Transporter 2 Emergency Number: Not reported
TSDf EPA ID: UTD981552177
TSDf Name: Clean Harbors Aragonite LLC
TSDf Address 1: PO Box 1339
TSDf Address 2: Not reported
TSDf City: Grantsville
TSDf Zip: 84029
TSDf Telephone: 800-483-3718

Federal:

Year: 2019
EM Manifest ID: 630363c6-f1b2-44ee-bdd9-71678e3cd911
Generator EPA ID: CAL000275015
Shipment Date: 2019-06-13
Manifest Number: 013209186FLE
Line Number: 1
Method Code: H040
Quantity Tons: 0.15000
Quantity Waste: 300.000000
Quantity Unit: P
Number of Containers: 1
Type of Container: Metal drums, barrels, kegs
Quantity Type: Pounds
Federal Code: D007

Year: 2019
EM Manifest ID: 630363c6-f1b2-44ee-bdd9-71678e3cd911
Generator EPA ID: CAL000275015
Shipment Date: 2019-06-13
Manifest Number: 013209186FLE
Line Number: 1
Method Code: H040
Quantity Tons: 0.15000
Quantity Waste: 300.000000
Quantity Unit: P
Number of Containers: 1
Type of Container: Metal drums, barrels, kegs
Quantity Type: Pounds
Federal Code: D008

Year: 2019
EM Manifest ID: 630363c6-f1b2-44ee-bdd9-71678e3cd911
Generator EPA ID: CAL000275015

Map ID
Direction
Distance
Elevation

MAP FINDINGS

Site

Database(s)

EDR ID Number
EPA ID Number

LINDE GAS & EQUIPMENT INC. (Continued)

S113128503

Shipment Date: 2019-06-13
Manifest Number: 013209186FLE
Line Number: 1
Method Code: H040
Quantity Tons: 0.15000
Quantity Waste: 300.000000
Quantity Unit: P
Number of Containers: 1
Type of Container: Metal drums, barrels, kegs
Quantity Type: Pounds
Federal Code: D009

Year: 2019
EM Manifest ID: 630363c6-f1b2-44ee-bdd9-71678e3cd911
Generator EPA ID: CAL000275015
Shipment Date: 2019-06-13
Manifest Number: 013209186FLE
Line Number: 1
Method Code: H040
Quantity Tons: 0.15000
Quantity Waste: 300.000000
Quantity Unit: P
Number of Containers: 1
Type of Container: Metal drums, barrels, kegs
Quantity Type: Pounds
Federal Code: D010

Year: 2019
EM Manifest ID: 630363c6-f1b2-44ee-bdd9-71678e3cd911
Generator EPA ID: CAL000275015
Shipment Date: 2019-06-13
Manifest Number: 013209186FLE
Line Number: 1
Method Code: H040
Quantity Tons: 0.15000
Quantity Waste: 300.000000
Quantity Unit: P
Number of Containers: 1
Type of Container: Metal drums, barrels, kegs
Quantity Type: Pounds
Federal Code: D011

Year: 2019
EM Manifest ID: 630363c6-f1b2-44ee-bdd9-71678e3cd911
Generator EPA ID: CAL000275015
Shipment Date: 2019-06-13
Manifest Number: 013209186FLE
Line Number: 1
Method Code: H040
Quantity Tons: 0.15000
Quantity Waste: 300.000000
Quantity Unit: P
Number of Containers: 1
Type of Container: Metal drums, barrels, kegs
Quantity Type: Pounds
Federal Code: U091

Map ID
Direction
Distance
Elevation

MAP FINDINGS

Site

Database(s)

EDR ID Number
EPA ID Number

LINDE GAS & EQUIPMENT INC. (Continued)

S113128503

Year: 2019
EM Manifest ID: 630363c6-f1b2-44ee-bdd9-71678e3cd911
Generator EPA ID: CAL000275015
Shipment Date: 2019-06-13
Manifest Number: 013209186FLE
Line Number: 1
Method Code: H040
Quantity Tons: 0.15000
Quantity Waste: 300.000000
Quantity Unit: P
Number of Containers: 1
Type of Container: Metal drums, barrels, kegs
Quantity Type: Pounds
Federal Code: U122

Year: 2019
EM Manifest ID: 630363c6-f1b2-44ee-bdd9-71678e3cd911
Generator EPA ID: CAL000275015
Shipment Date: 2019-06-13
Manifest Number: 013209186FLE
Line Number: 1
Method Code: H040
Quantity Tons: 0.15000
Quantity Waste: 300.000000
Quantity Unit: P
Number of Containers: 1
Type of Container: Metal drums, barrels, kegs
Quantity Type: Pounds
Federal Code: U125

Year: 2019
EM Manifest ID: 630363c6-f1b2-44ee-bdd9-71678e3cd911
Generator EPA ID: CAL000275015
Shipment Date: 2019-06-13
Manifest Number: 013209186FLE
Line Number: 1
Method Code: H040
Quantity Tons: 0.15000
Quantity Waste: 300.000000
Quantity Unit: P
Number of Containers: 1
Type of Container: Metal drums, barrels, kegs
Quantity Type: Pounds
Federal Code: U196

Year: 2019
EM Manifest ID: 630363c6-f1b2-44ee-bdd9-71678e3cd911
Generator EPA ID: CAL000275015
Shipment Date: 2019-06-13
Manifest Number: 013209186FLE
Line Number: 1
Method Code: H040
Quantity Tons: 0.15000
Quantity Waste: 300.000000
Quantity Unit: P
Number of Containers: 1
Type of Container: Metal drums, barrels, kegs

Map ID
Direction
Distance
Elevation

MAP FINDINGS

Site

Database(s)

EDR ID Number
EPA ID Number

LINDE GAS & EQUIPMENT INC. (Continued)

S113128503

Quantity Type: Pounds
Federal Code: U239

Year: 2019
EM Manifest ID: 630363c6-f1b2-44ee-bdd9-71678e3cd911
Generator EPA ID: CAL000275015
Shipment Date: 2019-06-13
Manifest Number: 013209186FLE
Line Number: 1
Method Code: H040
Quantity Tons: 0.15000
Quantity Waste: 300.000000
Quantity Unit: P
Number of Containers: 1
Type of Container: Metal drums, barrels, kegs
Quantity Type: Pounds
Federal Code: U328

State:
Year: 2019
EM Manifest ID: 630363c6-f1b2-44ee-bdd9-71678e3cd911
Generator EPA ID: CAL000275015
Shipment Date: 2019-06-13
Manifest Number: 013209186FLE
Line Number: 1
Method Code: H040
Quantity Tons: 0.15000
Quantity Waste: 300.000000
Quantity Unit: P
Number of Containers: 1
Type of Container: Metal drums, barrels, kegs
Quantity Type: Pounds
State Code: 352

Year: 2019
EM Manifest ID: c7280783-08cf-4de1-bd01-a749673a5d89
Shipment Date: 4/2/2019
Receipt Date: 4/13/2019
Manifest Number: 013522362FLE
Generator EPA ID: CAL000275015
Name: PRAXAIR DISTRIBUTION INC
Address: 1930 LOVERIDGE ROAD
Address 2: Not reported
City: PITTSBURGH
Zip: 94565
Telephone: 800-483-3718
Contact: Dan Beath
Contact Telephone: 925-252-2903
Transporter 1 EPA ID: MAD039322250
Transporter 1 Emergency Number: Not reported
Transporter 2 EPA ID: MOD095038998
Transporter 2 Emergency Number: Not reported
TSDf EPA ID: NED981723513
TSDf Name: Clean Harbors Environmental Services, Inc.
TSDf Address 1: 2247 South Highway 71
TSDf Address 2: Not reported

Map ID
Direction
Distance
Elevation

MAP FINDINGS

Site

Database(s)

EDR ID Number
EPA ID Number

LINDE GAS & EQUIPMENT INC. (Continued)

S113128503

TSDf City:	Kimball
TSDf Zip:	69145
TSDf Telephone:	800-483-3718
State:	
Year:	2019
EM Manifest ID:	c7280783-08cf-4de1-bd01-a749673a5d89
Generator EPA ID:	CAL000275015
Shipment Date:	2019-04-02
Manifest Number:	013522362FLE
Line Number:	1
Method Code:	H040
Quantity Tons:	0.68805
Quantity Waste:	165.000000
Quantity Unit:	G
Number of Containers:	3
Type of Container:	Metal drums, barrels, kegs
Quantity Type:	Gallons
State Code:	223
Year:	2019
EM Manifest ID:	808493
Shipment Date:	10/31/2019
Receipt Date:	11/25/2019
Manifest Number:	014149599FLE
Generator EPA ID:	CAL000275015
Name:	PRAXAIR DISTRIBUTION INC
Address:	1930 LOVERIDGE ROAD
Address 2:	Not reported
City:	PITTSBURGH
Zip:	94565
Telephone:	800-483-3718
Contact:	Dan Beath
Contact Telephone:	925-252-2903
Transporter 1 EPA ID:	MAD039322250
Transporter 1 Emergency Number:	Not reported
Transporter 2 EPA ID:	MAD039322250
Transporter 2 Emergency Number:	Not reported
TSDf EPA ID:	NED981723513
TSDf Name:	Clean Harbors Environmental Services, Inc.
TSDf Address 1:	2247 South Highway 71
TSDf Address 2:	Not reported
TSDf City:	Kimball
TSDf Zip:	69145
TSDf Telephone:	800-483-3718
State:	
Year:	2019
EM Manifest ID:	808493
Generator EPA ID:	CAL000275015
Shipment Date:	2019-10-31
Manifest Number:	014149599FLE
Line Number:	1
Method Code:	H040
Quantity Tons:	0.50000
Quantity Waste:	1000.000000
Quantity Unit:	P

Map ID
Direction
Distance
Elevation

MAP FINDINGS

Site

Database(s)

EDR ID Number
EPA ID Number

LINDE GAS & EQUIPMENT INC. (Continued)

S113128503

Number of Containers:	3
Type of Container:	Metal drums, barrels, kegs
Quantity Type:	Pounds
State Code:	223
Year:	2019
EM Manifest ID:	804038
Shipment Date:	10/31/2019
Receipt Date:	11/20/2019
Manifest Number:	014149597FLE
Generator EPA ID:	CAL000275015
Name:	PRAXAIR DISTRIBUTION INC
Address:	1930 LOVERIDGE ROAD
Address 2:	Not reported
City:	PITTSBURGH
Zip:	94565
Telephone:	800-483-3718
Contact:	Dan Beath
Contact Telephone:	925-252-2903
Transporter 1 EPA ID:	MAD039322250
Transporter 1 Emergency Number:	Not reported
Transporter 2 EPA ID:	MAD039322250
Transporter 2 Emergency Number:	Not reported
TSDf EPA ID:	CAD980675276
TSDf Name:	Clean Harbors Buttonwillow LLC
TSDf Address 1:	PO Box 787
TSDf Address 2:	Not reported
TSDf City:	Buttonwillow
TSDf Zip:	93206
TSDf Telephone:	800-483-3718
Federal:	
Year:	2019
EM Manifest ID:	804038
Generator EPA ID:	CAL000275015
Shipment Date:	2019-10-31
Manifest Number:	014149597FLE
Line Number:	1
Method Code:	H141
Quantity Tons:	0.15000
Quantity Waste:	300.000000
Quantity Unit:	P
Number of Containers:	1
Type of Container:	Metal drums, barrels, kegs
Quantity Type:	Pounds
Federal Code:	D001
Year:	2019
EM Manifest ID:	804038
Generator EPA ID:	CAL000275015
Shipment Date:	2019-10-31
Manifest Number:	014149597FLE
Line Number:	1
Method Code:	H141
Quantity Tons:	0.15000
Quantity Waste:	300.000000
Quantity Unit:	P

Map ID
Direction
Distance
Elevation

MAP FINDINGS

Site

Database(s)

EDR ID Number
EPA ID Number

LINDE GAS & EQUIPMENT INC. (Continued)

S113128503

Number of Containers: 1
Type of Container: Metal drums, barrels, kegs
Quantity Type: Pounds
Federal Code: F003

State:

Year: 2019
EM Manifest ID: 804038
Generator EPA ID: CAL000275015
Shipment Date: 2019-10-31
Manifest Number: 014149597FLE
Line Number: 1
Method Code: H141
Quantity Tons: 0.15000
Quantity Waste: 300.000000
Quantity Unit: P
Number of Containers: 1
Type of Container: Metal drums, barrels, kegs
Quantity Type: Pounds
State Code: 291

Year: 2019
EM Manifest ID: 978844
Shipment Date: 10/31/2019
Receipt Date: 11/13/2019
Manifest Number: 014149600FLE
Generator EPA ID: CAL000275015
Name: PRAXAIR DISTRIBUTION INC
Address: 1930 LOVERIDGE ROAD
Address 2: Not reported
City: PITTSBURGH
Zip: 94565
Telephone: 800-483-3718
Contact: Dan Beath
Contact Telephone: 925-252-2903
Transporter 1 EPA ID: MAD039322250
Transporter 1 Emergency Number: Not reported
Transporter 2 EPA ID: MAD039322250
Transporter 2 Emergency Number: Not reported
TSDF EPA ID: CAD059494310
TSDF Name: Clean Harbors San Jose LLC
TSDF Address 1: 1021 Berryessa Road
TSDF Address 2: Not reported
TSDF City: San Jose
TSDF Zip: 95133
TSDF Telephone: 800-483-3718

State:

Year: 2019
EM Manifest ID: 978844
Generator EPA ID: CAL000275015
Shipment Date: 2019-10-31
Manifest Number: 014149600FLE
Line Number: 1
Method Code: H141
Quantity Tons: 0.15000

Map ID
Direction
Distance
Elevation

MAP FINDINGS

Site

Database(s)

EDR ID Number
EPA ID Number

LINDE GAS & EQUIPMENT INC. (Continued)

S113128503

Quantity Waste:	300.000000
Quantity Unit:	P
Number of Containers:	1
Type of Container:	Metal drums, barrels, kegs
Quantity Type:	Pounds
State Code:	352
Year:	2019
EM Manifest ID:	506892
Shipment Date:	1/30/2019
Receipt Date:	2/11/2019
Manifest Number:	013238568FLE
Generator EPA ID:	CAL000275015
Name:	PRAXAIR DISTRIBUTION INC
Address:	1930 LOVERIDGE ROAD
Address 2:	Not reported
City:	PITTSBURGH
Zip:	94565
Telephone:	800-483-3718
Contact:	Dan Beath
Contact Telephone:	925-252-2903
Transporter 1 EPA ID:	MAD039322250
Transporter 1 Emergency Number:	Not reported
Transporter 2 EPA ID:	CAR000187922
Transporter 2 Emergency Number:	Not reported
TSDF EPA ID:	NED981723513
TSDF Name:	Clean Harbors Environmental Services, Inc.
TSDF Address 1:	2247 South Highway 71
TSDF Address 2:	Not reported
TSDF City:	Kimball
TSDF Zip:	69145
TSDF Telephone:	800-483-3718
State:	
Year:	2019
EM Manifest ID:	506892
Generator EPA ID:	CAL000275015
Shipment Date:	2019-01-30
Manifest Number:	013238568FLE
Line Number:	1
Method Code:	H040
Quantity Tons:	0.91740
Quantity Waste:	220.000000
Quantity Unit:	G
Number of Containers:	4
Type of Container:	Metal drums, barrels, kegs
Quantity Type:	Gallons
State Code:	223
Year:	2019
EM Manifest ID:	554965
Shipment Date:	1/30/2019
Receipt Date:	2/4/2019
Manifest Number:	013238540FLE
Generator EPA ID:	CAL000275015
Name:	PRAXAIR DISTRIBUTION INC

Map ID
Direction
Distance
Elevation

MAP FINDINGS

Site

Database(s)

EDR ID Number
EPA ID Number

LINDE GAS & EQUIPMENT INC. (Continued)

S113128503

Address: 1930 LOVERIDGE ROAD
Address 2: Not reported
City: PITTSBURGH
Zip: 94565
Telephone: 800-483-3718
Contact: Dan Beath
Contact Telephone: 925-252-2903
Transporter 1 EPA ID: MAD039322250
Transporter 1 Emergency Number: Not reported
Transporter 2 EPA ID: MAD039322250
Transporter 2 Emergency Number: Not reported
TSDf EPA ID: CAD059494310
TSDf Name: Clean Harbors San Jose LLC
TSDf Address 1: 1021 Berryessa Road
TSDf Address 2: Not reported
TSDf City: San Jose
TSDf Zip: 95133
TSDf Telephone: 800-483-3718

State:

Year: 2019
EM Manifest ID: 554965
Generator EPA ID: CAL000275015
Shipment Date: 2019-01-30
Manifest Number: 013238540FLE
Line Number: 1
Method Code: H141
Quantity Tons: 0.15000
Quantity Waste: 300.000000
Quantity Unit: P
Number of Containers: 1
Type of Container: Metal drums, barrels, kegs
Quantity Type: Pounds
State Code: 352

Detail Two:

Year: 2018
EM Manifest ID: 99700
Shipment Date: 8/8/2018
Receipt Date: 8/14/2018
Manifest Number: 012561649FLE
Generator EPA ID: CAL000275015
Name: PRAXAIR DISTRIBUTION INC
Address: 1930 LOVERIDGE ROAD
Address 2: Not reported
City: PITTSBURGH
Zip: 94565
Telephone: 800-483-3718
Contact: Jeremy Soule
Contact Telephone: 925-580-8278
Transporter 1 EPA ID: MAD039322250
Transporter 1 Emergency Number: Not reported
Transporter 2 EPA ID: MAD039322250
Transporter 2 Emergency Number: Not reported
TSDf EPA ID: CAD059494310
TSDf Name: Clean Harbors San Jose LLC

Map ID
Direction
Distance
Elevation

MAP FINDINGS

Site

Database(s)

EDR ID Number
EPA ID Number

LINDE GAS & EQUIPMENT INC. (Continued)

S113128503

TSDF Address 1: 1021 Berryessa Road
TSDF Address 2: Not reported
TSDF City: San Jose
TSDF Zip: 95133
TSDF Telephone: 800-483-3718

State:

Year: 2018
EM Manifest ID: 99700
Generator EPA ID: CAL000275015
Shipment Date: 2018-08-08
Manifest Number: 012561649FLE
Line Number: 1
Method Code: H141
Quantity Tons: 0.15000
Quantity Waste: 300.000000
Quantity Unit: P
Number of Containers: 1
Type of Container: Metal drums, barrels, kegs
Quantity Type: Pounds
State Code: 352

Year: 2018
EM Manifest ID: 73204
Shipment Date: 8/8/2018
Receipt Date: 8/20/2018
Manifest Number: 012561648FLE
Generator EPA ID: CAL000275015
Name: PRAXAIR DISTRIBUTION INC
Address: 1930 LOVERIDGE ROAD
Address 2: Not reported
City: PITTSBURGH
Zip: 94565
Telephone: 800-483-3718
Contact: Jeremy Soule
Contact Telephone: 925-580-8278
Transporter 1 EPA ID: MAD039322250
Transporter 1 Emergency Number: Not reported
Transporter 2 EPA ID: MOD095038998
Transporter 2 Emergency Number: Not reported
TSDF EPA ID: NED981723513
TSDF Name: Clean Harbors Environmental Services, Inc.
TSDF Address 1: 2247 South Highway 71
TSDF Address 2: Not reported
TSDF City: Kimball
TSDF Zip: 69145
TSDF Telephone: 800-483-3718

State:

Year: 2018
EM Manifest ID: 73204
Generator EPA ID: CAL000275015
Shipment Date: 2018-08-08
Manifest Number: 012561648FLE
Line Number: 1
Method Code: H040
Quantity Tons: 0.40000

Map ID
Direction
Distance
Elevation

MAP FINDINGS

Site

Database(s)

EDR ID Number
EPA ID Number

LINDE GAS & EQUIPMENT INC. (Continued)

S113128503

Quantity Waste:	800.000000
Quantity Unit:	P
Number of Containers:	2
Type of Container:	Metal drums, barrels, kegs
Quantity Type:	Pounds
State Code:	223
Year:	2018
EM Manifest ID:	74153
Shipment Date:	8/8/2018
Receipt Date:	8/22/2018
Manifest Number:	012561646FLE
Generator EPA ID:	CAL000275015
Name:	PRAXAIR DISTRIBUTION INC
Address:	1930 LOVERIDGE ROAD
Address 2:	Not reported
City:	PITTSBURGH
Zip:	94565
Telephone:	800-483-3718
Contact:	Jeremy Soule
Contact Telephone:	925-580-8278
Transporter 1 EPA ID:	MAD039322250
Transporter 1 Emergency Number:	Not reported
Transporter 2 EPA ID:	MAD039322250
Transporter 2 Emergency Number:	Not reported
TSDF EPA ID:	CAD980675276
TSDF Name:	Clean Harbors Buttonwillow LLC
TSDF Address 1:	PO Box 787
TSDF Address 2:	Not reported
TSDF City:	Buttonwillow
TSDF Zip:	93206
TSDF Telephone:	800-483-3718
Federal:	
Year:	2018
EM Manifest ID:	74153
Generator EPA ID:	CAL000275015
Shipment Date:	2018-08-08
Manifest Number:	012561646FLE
Line Number:	2
Method Code:	H141
Quantity Tons:	0.20000
Quantity Waste:	400.000000
Quantity Unit:	P
Number of Containers:	1
Type of Container:	Metal drums, barrels, kegs
Quantity Type:	Pounds
Federal Code:	D001
Year:	2018
EM Manifest ID:	74153
Generator EPA ID:	CAL000275015
Shipment Date:	2018-08-08
Manifest Number:	012561646FLE
Line Number:	2
Method Code:	H141
Quantity Tons:	0.20000

Map ID
Direction
Distance
Elevation

MAP FINDINGS

Site

Database(s)

EDR ID Number
EPA ID Number

LINDE GAS & EQUIPMENT INC. (Continued)

S113128503

Quantity Waste: 400.000000
Quantity Unit: P
Number of Containers: 1
Type of Container: Metal drums, barrels, kegs
Quantity Type: Pounds
Federal Code: F003

State:

Year: 2018
EM Manifest ID: 74153
Generator EPA ID: CAL000275015
Shipment Date: 2018-08-08
Manifest Number: 012561646FLE
Line Number: 1
Method Code: H132
Quantity Tons: 0.20000
Quantity Waste: 400.000000
Quantity Unit: P
Number of Containers: 1
Type of Container: Metal drums, barrels, kegs
Quantity Type: Pounds
State Code: 291

Year: 2018
EM Manifest ID: 74153
Generator EPA ID: CAL000275015
Shipment Date: 2018-08-08
Manifest Number: 012561646FLE
Line Number: 2
Method Code: H141
Quantity Tons: 0.20000
Quantity Waste: 400.000000
Quantity Unit: P
Number of Containers: 1
Type of Container: Metal drums, barrels, kegs
Quantity Type: Pounds
State Code: 291

Year: 2018
EM Manifest ID: 90982
Shipment Date: 8/22/2018
Receipt Date: 8/31/2018
Manifest Number: 012562089FLE
Generator EPA ID: CAL000275015
Name: PRAXAIR DISTRIBUTION INC
Address: 1930 LOVERIDGE ROAD
Address 2: Not reported
City: PITTSBURGH
Zip: 94565
Telephone: 800-483-3718
Contact: Jeremy Soule
Contact Telephone: 925-580-8278
Transporter 1 EPA ID: MAD039322250
Transporter 1 Emergency Number: Not reported
Transporter 2 EPA ID: MOD095038998
Transporter 2 Emergency Number: Not reported

Map ID
Direction
Distance
Elevation

MAP FINDINGS

Site

Database(s)

EDR ID Number
EPA ID Number

LINDE GAS & EQUIPMENT INC. (Continued)

S113128503

TSDF EPA ID: UTD981552177
TSDF Name: Clean Harbors Aragonite LLC
TSDF Address 1: PO Box 1339
TSDF Address 2: Not reported
TSDF City: Grantsville
TSDF Zip: 84029
TSDF Telephone: 800-483-3718

Federal:

Year: 2018
EM Manifest ID: 90982
Generator EPA ID: CAL000275015
Shipment Date: 2018-08-22
Manifest Number: 012562089FLE
Line Number: 1
Method Code: H040
Quantity Tons: 0.01500
Quantity Waste: 30.000000
Quantity Unit: P
Number of Containers: 1
Type of Container: Fiberboard or plastic drums, barrels, kegs
Quantity Type: Pounds
Federal Code: U091

Year: 2018
EM Manifest ID: 90982
Generator EPA ID: CAL000275015
Shipment Date: 2018-08-22
Manifest Number: 012562089FLE
Line Number: 1
Method Code: H040
Quantity Tons: 0.01500
Quantity Waste: 30.000000
Quantity Unit: P
Number of Containers: 1
Type of Container: Fiberboard or plastic drums, barrels, kegs
Quantity Type: Pounds
Federal Code: U122

Year: 2018
EM Manifest ID: 90982
Generator EPA ID: CAL000275015
Shipment Date: 2018-08-22
Manifest Number: 012562089FLE
Line Number: 1
Method Code: H040
Quantity Tons: 0.01500
Quantity Waste: 30.000000
Quantity Unit: P
Number of Containers: 1
Type of Container: Fiberboard or plastic drums, barrels, kegs
Quantity Type: Pounds
Federal Code: U125

Year: 2018
EM Manifest ID: 90982
Generator EPA ID: CAL000275015
Shipment Date: 2018-08-22

Map ID
Direction
Distance
Elevation

MAP FINDINGS

Site

Database(s)

EDR ID Number
EPA ID Number

LINDE GAS & EQUIPMENT INC. (Continued)

S113128503

Manifest Number: 012562089FLE
Line Number: 1
Method Code: H040
Quantity Tons: 0.01500
Quantity Waste: 30.000000
Quantity Unit: P
Number of Containers: 1
Type of Container: Fiberboard or plastic drums, barrels, kegs
Quantity Type: Pounds
Federal Code: U196

Year: 2018
EM Manifest ID: 90982
Generator EPA ID: CAL000275015
Shipment Date: 2018-08-22
Manifest Number: 012562089FLE
Line Number: 1
Method Code: H040
Quantity Tons: 0.01500
Quantity Waste: 30.000000
Quantity Unit: P
Number of Containers: 1
Type of Container: Fiberboard or plastic drums, barrels, kegs
Quantity Type: Pounds
Federal Code: U239

State:

Year: 2018
EM Manifest ID: 90982
Generator EPA ID: CAL000275015
Shipment Date: 2018-08-22
Manifest Number: 012562089FLE
Line Number: 1
Method Code: H040
Quantity Tons: 0.01500
Quantity Waste: 30.000000
Quantity Unit: P
Number of Containers: 1
Type of Container: Fiberboard or plastic drums, barrels, kegs
Quantity Type: Pounds
State Code: 352

Year: 2018
EM Manifest ID: 011259596FLE20171101_D_1
Shipment Date: 11/1/2017
Receipt Date: 11/16/2017
Manifest Number: 011259596FLE
Generator EPA ID: CAL000275015
Name: PRAXAIR DISTRIBUTION INC
Address: Not reported
Address 2: Not reported
City: Not reported
Zip: Not reported
Telephone: Not reported
Contact: Not reported
Contact Telephone: Not reported

Map ID
Direction
Distance
Elevation

MAP FINDINGS

Site

Database(s)

EDR ID Number
EPA ID Number

LINDE GAS & EQUIPMENT INC. (Continued)

S113128503

Transporter 1 EPA ID: MAD039322250
Transporter 1 Emergency Number: Not reported
Transporter 2 EPA ID: MOD095038998
Transporter 2 Emergency Number: Not reported
TSDf EPA ID: CAD980675276
TSDf Name: CLEAN HARBORS BUTTONWILLOW LLC
TSDf Address 1: Not reported
TSDf Address 2: Not reported
TSDf City: Not reported
TSDf Zip: Not reported
TSDf Telephone: Not reported

State:

Year: 2018
EM Manifest ID: 011259596FLE20171101_D_1
Generator EPA ID: CAL000275015
Shipment Date: 2017-11-01
Manifest Number: 011259596FLE
Line Number: 1
Method Code: H132
Quantity Tons: 0.22935
Quantity Waste: 55.000000
Quantity Unit: G
Number of Containers: 1
Type of Container: NULL
Quantity Type: NULL
State Code: 291

Year: 2018
EM Manifest ID: 011259597FLE20171101_D_1
Shipment Date: 11/1/2017
Receipt Date: 11/9/2017
Manifest Number: 011259597FLE
Generator EPA ID: CAL000275015
Name: PRAXAIR DISTRIBUTION INC
Address: Not reported
Address 2: Not reported
City: Not reported
Zip: Not reported
Telephone: Not reported
Contact: Not reported
Contact Telephone: Not reported
Transporter 1 EPA ID: MAD039322250
Transporter 1 Emergency Number: Not reported
Transporter 2 EPA ID: MOD095038998
Transporter 2 Emergency Number: Not reported
TSDf EPA ID: NED981723513
TSDf Name: CLEAN HARBORS ENVIRONMENTAL SERVICES INC
TSDf Address 1: Not reported
TSDf Address 2: Not reported
TSDf City: Not reported
TSDf Zip: Not reported
TSDf Telephone: Not reported

State:

Year: 2018
EM Manifest ID: 011259597FLE20171101_D_1

Map ID
Direction
Distance
Elevation

MAP FINDINGS

Site

Database(s)

EDR ID Number
EPA ID Number

LINDE GAS & EQUIPMENT INC. (Continued)

S113128503

Generator EPA ID: CAL000275015
Shipment Date: 2017-11-01
Manifest Number: 011259597FLE
Line Number: 1
Method Code: H040
Quantity Tons: 0.45870
Quantity Waste: 110.000000
Quantity Unit: G
Number of Containers: 2
Type of Container: NULL
Quantity Type: NULL
State Code: 223

Year: 2018
EM Manifest ID: 182801
Shipment Date: 10/10/2018
Receipt Date: 10/29/2018
Manifest Number: 012685763FLE
Generator EPA ID: CAL000275015
Name: PRAXAIR DISTRIBUTION INC
Address: 1930 LOVERIDGE ROAD
Address 2: Not reported
City: PITTSBURGH
Zip: 94565
Telephone: 800-483-3718
Contact: Jeremy Soule
Contact Telephone: 925-580-8278
Transporter 1 EPA ID: MAD039322250
Transporter 1 Emergency Number: Not reported
Transporter 2 EPA ID: MOD095038998
Transporter 2 Emergency Number: Not reported
TSDF EPA ID: UTD981552177
TSDF Name: Clean Harbors Aragonite LLC
TSDF Address 1: PO Box 1339
TSDF Address 2: Not reported
TSDF City: Grantsville
TSDF Zip: 84029
TSDF Telephone: 800-483-3718

Federal:

Year: 2018
EM Manifest ID: 182801
Generator EPA ID: CAL000275015
Shipment Date: 2018-10-10
Manifest Number: 012685763FLE
Line Number: 1
Method Code: H040
Quantity Tons: 0.01000
Quantity Waste: 20.000000
Quantity Unit: P
Number of Containers: 1
Type of Container: Fiberboard or plastic drums, barrels, kegs
Quantity Type: Pounds
Federal Code: U091

Year: 2018
EM Manifest ID: 182801

Map ID
Direction
Distance
Elevation

MAP FINDINGS

Site

Database(s)

EDR ID Number
EPA ID Number

LINDE GAS & EQUIPMENT INC. (Continued)

S113128503

Generator EPA ID: CAL000275015
Shipment Date: 2018-10-10
Manifest Number: 012685763FLE
Line Number: 1
Method Code: H040
Quantity Tons: 0.01000
Quantity Waste: 20.000000
Quantity Unit: P
Number of Containers: 1
Type of Container: Fiberboard or plastic drums, barrels, kegs
Quantity Type: Pounds
Federal Code: U122

Year: 2018
EM Manifest ID: 182801
Generator EPA ID: CAL000275015
Shipment Date: 2018-10-10
Manifest Number: 012685763FLE
Line Number: 1
Method Code: H040
Quantity Tons: 0.01000
Quantity Waste: 20.000000
Quantity Unit: P
Number of Containers: 1
Type of Container: Fiberboard or plastic drums, barrels, kegs
Quantity Type: Pounds
Federal Code: U125

Year: 2018
EM Manifest ID: 182801
Generator EPA ID: CAL000275015
Shipment Date: 2018-10-10
Manifest Number: 012685763FLE
Line Number: 1
Method Code: H040
Quantity Tons: 0.01000
Quantity Waste: 20.000000
Quantity Unit: P
Number of Containers: 1
Type of Container: Fiberboard or plastic drums, barrels, kegs
Quantity Type: Pounds
Federal Code: U196

Year: 2018
EM Manifest ID: 182801
Generator EPA ID: CAL000275015
Shipment Date: 2018-10-10
Manifest Number: 012685763FLE
Line Number: 1
Method Code: H040
Quantity Tons: 0.01000
Quantity Waste: 20.000000
Quantity Unit: P
Number of Containers: 1
Type of Container: Fiberboard or plastic drums, barrels, kegs
Quantity Type: Pounds
Federal Code: U239

Map ID
Direction
Distance
Elevation

MAP FINDINGS

Site

Database(s)

EDR ID Number
EPA ID Number

LINDE GAS & EQUIPMENT INC. (Continued)

S113128503

State:

Year: 2018
EM Manifest ID: 182801
Generator EPA ID: CAL000275015
Shipment Date: 2018-10-10
Manifest Number: 012685763FLE
Line Number: 1
Method Code: H040
Quantity Tons: 0.01000
Quantity Waste: 20.000000
Quantity Unit: P
Number of Containers: 1
Type of Container: Fiberboard or plastic drums, barrels, kegs
Quantity Type: Pounds
State Code: 352

Additional Info:

Year: 2017
Gen EPA ID: CAL000275015

Shipment Date: 20171101
Creation Date: 7/13/2018 18:30:14
Receipt Date: 20171109
Manifest ID: 011259597FLE
Trans EPA ID: MAD039322250
Trans Name: CLEAN HARBORS ENVIRONMENTAL SERVICES INC
Trans 2 EPA ID: MOD095038998
Trans 2 Name: BED ROCK INC DBA TSMT CO
TSDf EPA ID: NED981723513
Trans Name: CLEAN HARBORS ENVIRONMENTAL SERVICES INC
TSDf Alt EPA ID: Not reported
TSDf Alt Name: Not reported
Waste Code Description: 223 - Unspecified oil-containing waste
RCRA Code: Not reported
Meth Code: H040 - Incineration--Thermal Destruction Other Than Use As A Fuel
Quantity Tons: 0.4587
Waste Quantity: 110
Quantity Unit: G
Additional Code 1: Not reported
Additional Code 2: Not reported
Additional Code 3: Not reported
Additional Code 4: Not reported
Additional Code 5: Not reported

Shipment Date: 20171101
Creation Date: 6/20/2018 18:32:00
Receipt Date: 20171116
Manifest ID: 011259596FLE
Trans EPA ID: MAD039322250
Trans Name: CLEAN HARBORS ENVIRONMENTAL SERVICES INC
Trans 2 EPA ID: MOD095038998
Trans 2 Name: TRI STATE MOTOR TRANSIT
TSDf EPA ID: CAD980675276
Trans Name: CLEAN HARBORS BUTTONWILLOW LLC
TSDf Alt EPA ID: Not reported

Map ID
Direction
Distance
Elevation

MAP FINDINGS

Site

Database(s)

EDR ID Number
EPA ID Number

LINDE GAS & EQUIPMENT INC. (Continued)

S113128503

TSDF Alt Name: Not reported
Waste Code Description: 291 - Latex waste
RCRA Code: Not reported
Meth Code: H132 - Landfill Or Surface Impoundment That Will Be Closed As Landfill(To Include On-Site Treatment And/Or Stabilization)
Quantity Tons: 0.22935
Waste Quantity: 55
Quantity Unit: G
Additional Code 1: Not reported
Additional Code 2: Not reported
Additional Code 3: Not reported
Additional Code 4: Not reported
Additional Code 5: Not reported

Shipment Date: 20171101
Creation Date: 8/7/2018 18:30:40
Receipt Date: 20171108
Manifest ID: 011259598FLE
Trans EPA ID: MAD039322250
Trans Name: CLEAN HARBORS ENVIRONMENTAL SERVICES INC
Trans 2 EPA ID: Not reported
Trans 2 Name: Not reported
TSDF EPA ID: CAD059494310
Trans Name: CLEAN HARBORS SAN JOSE LLC
TSDF Alt EPA ID: Not reported
TSDF Alt Name: Not reported
Waste Code Description: 352 - Other organic solids
RCRA Code: Not reported
Meth Code: H141 - Storage, Bulking, And/Or Transfer Off Site--No Treatment/Reovery (H010-H129) Or (H131-H135)

Quantity Tons: 0.05
Waste Quantity: 100
Quantity Unit: P
Additional Code 1: Not reported
Additional Code 2: Not reported
Additional Code 3: Not reported
Additional Code 4: Not reported
Additional Code 5: Not reported

Shipment Date: 20170426
Creation Date: 5/9/2018 18:33:29
Receipt Date: 20170502
Manifest ID: 010543263FLE
Trans EPA ID: MAD039322250
Trans Name: CLEAN HARBORS ENVIRONMENTAL SERVICE INC
Trans 2 EPA ID: Not reported
Trans 2 Name: Not reported
TSDF EPA ID: CAD059494310
Trans Name: CLEAN HARBORS SAN JOSE LLC
TSDF Alt EPA ID: Not reported
TSDF Alt Name: Not reported
Waste Code Description: 352 - Other organic solids
RCRA Code: Not reported
Meth Code: H141 - Storage, Bulking, And/Or Transfer Off Site--No Treatment/Reovery (H010-H129) Or (H131-H135)

Quantity Tons: 0.05
Waste Quantity: 100

Map ID
Direction
Distance
Elevation

MAP FINDINGS

Site

Database(s)

EDR ID Number
EPA ID Number

LINDE GAS & EQUIPMENT INC. (Continued)

S113128503

Quantity Unit:	P
Additional Code 1:	Not reported
Additional Code 2:	Not reported
Additional Code 3:	Not reported
Additional Code 4:	Not reported
Additional Code 5:	Not reported
Shipment Date:	20170426
Creation Date:	5/9/2018 18:33:34
Receipt Date:	20170505
Manifest ID:	010543262FLE
Trans EPA ID:	MAD039322250
Trans Name:	CLEAN HARBORS ENVIRONMENTAL SERVICE INC
Trans 2 EPA ID:	Not reported
Trans 2 Name:	Not reported
TSDf EPA ID:	CAD980675276
Trans Name:	CLEAN HARBORS BUTTONWILLOW LLC
TSDf Alt EPA ID:	Not reported
TSDf Alt Name:	Not reported
Waste Code Description:	291 - Latex waste
RCRA Code:	Not reported
Meth Code:	H132 - Landfill Or Surface Impoundment That Will Be Closed As Landfill(To Include On-Site Treatment And/Or Stabilization)
Quantity Tons:	0.4587
Waste Quantity:	110
Quantity Unit:	G
Additional Code 1:	Not reported
Additional Code 2:	Not reported
Additional Code 3:	Not reported
Additional Code 4:	Not reported
Additional Code 5:	Not reported
Shipment Date:	20170426
Creation Date:	5/19/2018 18:30:13
Receipt Date:	20170530
Manifest ID:	010543266FLE
Trans EPA ID:	MAD039322250
Trans Name:	CLEAN HARBORS ENVIRONMENTAL SERVICE INC
Trans 2 EPA ID:	Not reported
Trans 2 Name:	Not reported
TSDf EPA ID:	CAD044429835
Trans Name:	CLEAN HARBORS WILMINGTON LLC
TSDf Alt EPA ID:	Not reported
TSDf Alt Name:	Not reported
Waste Code Description:	223 - Unspecified oil-containing waste
RCRA Code:	Not reported
Meth Code:	H141 - Storage, Bulking, And/Or Transfer Off Site--No Treatment/Reovery (H010-H129) Or (H131-H135)
Quantity Tons:	0.4587
Waste Quantity:	110
Quantity Unit:	G
Additional Code 1:	Not reported
Additional Code 2:	Not reported
Additional Code 3:	Not reported
Additional Code 4:	Not reported
Additional Code 5:	Not reported

Map ID
Direction
Distance
Elevation

MAP FINDINGS

Site

Database(s)

EDR ID Number
EPA ID Number

LINDE GAS & EQUIPMENT INC. (Continued)

S113128503

Additional Info:

Year:	2016
Gen EPA ID:	CAL000275015
Shipment Date:	20151125
Creation Date:	2/10/2016 22:15:22
Receipt Date:	20151203
Manifest ID:	008997845FLE
Trans EPA ID:	MAD039322250
Trans Name:	CLEAN HARBORS ENVIRONMENTAL SERVICE INC
Trans 2 EPA ID:	Not reported
Trans 2 Name:	Not reported
TSDf EPA ID:	CAD059494310
Trans Name:	CLEAN HARBORS SAN JOSE LLC
TSDf Alt EPA ID:	Not reported
TSDf Alt Name:	Not reported
Waste Code Description:	352 - Other organic solids
RCRA Code:	Not reported
Meth Code:	H141 - Storage, Bulking, And/Or Transfer Off Site--No Treatment/Reovery (H010-H129) Or (H131-H135)
Quantity Tons:	0.125
Waste Quantity:	250
Quantity Unit:	P
Additional Code 1:	Not reported
Additional Code 2:	Not reported
Additional Code 3:	Not reported
Additional Code 4:	Not reported
Additional Code 5:	Not reported
Shipment Date:	20151125
Creation Date:	3/5/2016 22:15:15
Receipt Date:	20151221
Manifest ID:	008997846FLE
Trans EPA ID:	MAD039322250
Trans Name:	CLEAN HARBORS ENVIRONMENTAL SERVICE INC
Trans 2 EPA ID:	Not reported
Trans 2 Name:	Not reported
TSDf EPA ID:	CAD044429835
Trans Name:	CLEAN HARBORS WILMINGTON LLC
TSDf Alt EPA ID:	Not reported
TSDf Alt Name:	Not reported
Waste Code Description:	223 - Unspecified oil-containing waste
RCRA Code:	Not reported
Meth Code:	H141 - Storage, Bulking, And/Or Transfer Off Site--No Treatment/Reovery (H010-H129) Or (H131-H135)
Quantity Tons:	0.417
Waste Quantity:	100
Quantity Unit:	G
Additional Code 1:	Not reported
Additional Code 2:	Not reported
Additional Code 3:	Not reported
Additional Code 4:	Not reported
Additional Code 5:	Not reported
Shipment Date:	20151125
Creation Date:	2/9/2016 22:15:57
Receipt Date:	20151209

Map ID
Direction
Distance
Elevation

MAP FINDINGS

Site

Database(s)

EDR ID Number
EPA ID Number

LINDE GAS & EQUIPMENT INC. (Continued)

S113128503

Manifest ID: 008997844FLE
Trans EPA ID: MAD039322250
Trans Name: CLEAN HARBORS ENVIRONMENTAL SERVICE INC
Trans 2 EPA ID: Not reported
Trans 2 Name: Not reported
TSDf EPA ID: CAD980675276
Trans Name: CLEAN HARBORS BUTTONWILLOW LLC
TSDf Alt EPA ID: Not reported
TSDf Alt Name: Not reported
Waste Code Description: 291 - Latex waste
RCRA Code: Not reported
Meth Code: H132 - Landfill Or Surface Impoundment That Will Be Closed As Landfill(To Include On-Site Treatment And/Or Stabilization)
Quantity Tons: 0.22935
Waste Quantity: 55
Quantity Unit: G
Additional Code 1: Not reported
Additional Code 2: Not reported
Additional Code 3: Not reported
Additional Code 4: Not reported
Additional Code 5: Not reported

Shipment Date: 20150826
Creation Date: 2/26/2016 22:15:15
Receipt Date: 20150902
Manifest ID: 008826881FLE
Trans EPA ID: MAD039322250
Trans Name: CLEAN HARBORS ENVIRONMENTAL SERVICES INC
Trans 2 EPA ID: AZR000513770
Trans 2 Name: SLT
TSDf EPA ID: NED981723513
Trans Name: CLEAN HARBORS ENV SERVICES INC
TSDf Alt EPA ID: Not reported
TSDf Alt Name: Not reported
Waste Code Description: 223 - Unspecified oil-containing waste
RCRA Code: Not reported
Meth Code: H040 - Incineration--Thermal Destruction Other Than Use As A Fuel
Quantity Tons: 0.22935
Waste Quantity: 55
Quantity Unit: G
Additional Code 1: Not reported
Additional Code 2: Not reported
Additional Code 3: Not reported
Additional Code 4: Not reported
Additional Code 5: Not reported

Shipment Date: 20150812
Creation Date: 2/4/2016 22:16:03
Receipt Date: 20150819
Manifest ID: 008826485FLE
Trans EPA ID: MAD039322250
Trans Name: CLEAN HARBORS ENVIRONMENTAL SERVICES INC
Trans 2 EPA ID: AZR000513770
Trans 2 Name: SLT
TSDf EPA ID: NED981723513
Trans Name: CLEAN HARBORS ENV SERVICES INC
TSDf Alt EPA ID: Not reported

Map ID
Direction
Distance
Elevation

MAP FINDINGS

Site

Database(s)

EDR ID Number
EPA ID Number

LINDE GAS & EQUIPMENT INC. (Continued)

S113128503

TSDF Alt Name: Not reported
Waste Code Description: 223 - Unspecified oil-containing waste
RCRA Code: Not reported
Meth Code: H040 - Incineration--Thermal Destruction Other Than Use As A Fuel
Quantity Tons: 0.22935
Waste Quantity: 55
Quantity Unit: G
Additional Code 1: Not reported
Additional Code 2: Not reported
Additional Code 3: Not reported
Additional Code 4: Not reported
Additional Code 5: Not reported

Shipment Date: 20150812
Creation Date: 2/9/2016 22:15:39
Receipt Date: 20150819
Manifest ID: 008826486FLE
Trans EPA ID: MAD039322250
Trans Name: CLEAN HARBORS ENVIRONMENTAL SERVICES INC
Trans 2 EPA ID: Not reported
Trans 2 Name: Not reported
TSDF EPA ID: CAD980675276
Trans Name: CLEAN HARBORS BUTTONWILLOW LLC
TSDF Alt EPA ID: Not reported
TSDF Alt Name: Not reported
Waste Code Description: 291 - Latex waste
RCRA Code: Not reported
Meth Code: H132 - Landfill Or Surface Impoundment That Will Be Closed As Landfill(To Include On-Site Treatment And/Or Stabilization)
Quantity Tons: 0.4587
Waste Quantity: 110
Quantity Unit: G
Additional Code 1: Not reported
Additional Code 2: Not reported
Additional Code 3: Not reported
Additional Code 4: Not reported
Additional Code 5: Not reported

Shipment Date: 20150218
Creation Date: 5/19/2015 22:15:15
Receipt Date: 20150225
Manifest ID: 008335763FLE
Trans EPA ID: MAD039322250
Trans Name: CLEAN HARBORS ENVIRONMENTAL SERVICES INC
Trans 2 EPA ID: Not reported
Trans 2 Name: Not reported
TSDF EPA ID: CAD059494310
Trans Name: CLEAN HARBORS SAN JOSE LLC
TSDF Alt EPA ID: Not reported
TSDF Alt Name: Not reported
Waste Code Description: 181 - Other inorganic solid waste Organics
RCRA Code: Not reported
Meth Code: H141 - Storage, Bulking, And/Or Transfer Off Site--No Treatment/Reovery (H010-H129) Or (H131-H135)
Quantity Tons: 0.025
Waste Quantity: 50
Quantity Unit: P

Map ID
Direction
Distance
Elevation

MAP FINDINGS

Site

Database(s)

EDR ID Number
EPA ID Number

LINDE GAS & EQUIPMENT INC. (Continued)

S113128503

Additional Code 1:	Not reported
Additional Code 2:	Not reported
Additional Code 3:	Not reported
Additional Code 4:	Not reported
Additional Code 5:	Not reported
Shipment Date:	20150218
Creation Date:	7/23/2015 22:15:09
Receipt Date:	20150223
Manifest ID:	008335764FLE
Trans EPA ID:	MAD039322250
Trans Name:	CLEAN HARBORS ENVIRONMENTAL SERVICES INC
Trans 2 EPA ID:	AZR000513770
Trans 2 Name:	SLT
TSDf EPA ID:	NED981723513
Trans Name:	CLEAN HARBORS ENV SERVICES INC
TSDf Alt EPA ID:	Not reported
TSDf Alt Name:	Not reported
Waste Code Description:	223 - Unspecified oil-containing waste
RCRA Code:	Not reported
Meth Code:	H040 - Incineration--Thermal Destruction Other Than Use As A Fuel
Quantity Tons:	0.417
Waste Quantity:	100
Quantity Unit:	G
Additional Code 1:	Not reported
Additional Code 2:	Not reported
Additional Code 3:	Not reported
Additional Code 4:	Not reported
Additional Code 5:	Not reported
Shipment Date:	20150218
Creation Date:	8/28/2015 22:15:07
Receipt Date:	20150310
Manifest ID:	008335765FLE
Trans EPA ID:	MAD039322250
Trans Name:	CLEAN HARBORS ENVIRONMENTAL SERVICES INC
Trans 2 EPA ID:	AZR000513770
Trans 2 Name:	SLT
TSDf EPA ID:	UTD991301748
Trans Name:	CLEAN HARBORS GRASSY MOUNTAIN LLC
TSDf Alt EPA ID:	Not reported
TSDf Alt Name:	Not reported
Waste Code Description:	291 - Latex waste
RCRA Code:	Not reported
Meth Code:	H132 - Landfill Or Surface Impoundment That Will Be Closed As Landfill(To Include On-Site Treatment And/Or Stabilization)
Quantity Tons:	0.417
Waste Quantity:	100
Quantity Unit:	G
Additional Code 1:	Not reported
Additional Code 2:	Not reported
Additional Code 3:	Not reported
Additional Code 4:	Not reported
Additional Code 5:	Not reported
Additional Info:	
Year:	2015

Map ID
Direction
Distance
Elevation

MAP FINDINGS

Site

Database(s)

EDR ID Number
EPA ID Number

LINDE GAS & EQUIPMENT INC. (Continued)

S113128503

Gen EPA ID: CAL000275015

Shipment Date: 20151125
Creation Date: 2/10/2016 22:15:22
Receipt Date: 20151203
Manifest ID: 008997845FLE
Trans EPA ID: MAD039322250
Trans Name: CLEAN HARBORS ENVIRONMENTAL SERVICE INC
Trans 2 EPA ID: Not reported
Trans 2 Name: Not reported
TSDf EPA ID: CAD059494310
Trans Name: CLEAN HARBORS SAN JOSE LLC
TSDf Alt EPA ID: Not reported
TSDf Alt Name: Not reported
Waste Code Description: 352 - Other organic solids
RCRA Code: Not reported
Meth Code: H141 - Storage, Bulking, And/Or Transfer Off Site--No Treatment/Reovery (H010-H129) Or (H131-H135)

Quantity Tons: 0.125
Waste Quantity: 250
Quantity Unit: P
Additional Code 1: Not reported
Additional Code 2: Not reported
Additional Code 3: Not reported
Additional Code 4: Not reported
Additional Code 5: Not reported

Shipment Date: 20151125
Creation Date: 3/5/2016 22:15:15
Receipt Date: 20151221
Manifest ID: 008997846FLE
Trans EPA ID: MAD039322250
Trans Name: CLEAN HARBORS ENVIRONMENTAL SERVICE INC
Trans 2 EPA ID: Not reported
Trans 2 Name: Not reported
TSDf EPA ID: CAD044429835
Trans Name: CLEAN HARBORS WILMINGTON LLC
TSDf Alt EPA ID: Not reported
TSDf Alt Name: Not reported
Waste Code Description: 223 - Unspecified oil-containing waste
RCRA Code: Not reported
Meth Code: H141 - Storage, Bulking, And/Or Transfer Off Site--No Treatment/Reovery (H010-H129) Or (H131-H135)

Quantity Tons: 0.417
Waste Quantity: 100
Quantity Unit: G
Additional Code 1: Not reported
Additional Code 2: Not reported
Additional Code 3: Not reported
Additional Code 4: Not reported
Additional Code 5: Not reported

Shipment Date: 20151125
Creation Date: 2/9/2016 22:15:57
Receipt Date: 20151209
Manifest ID: 008997844FLE
Trans EPA ID: MAD039322250

Map ID
Direction
Distance
Elevation

MAP FINDINGS

Site

Database(s)

EDR ID Number
EPA ID Number

LINDE GAS & EQUIPMENT INC. (Continued)

S113128503

Trans Name:	CLEAN HARBORS ENVIRONMENTAL SERVICE INC
Trans 2 EPA ID:	Not reported
Trans 2 Name:	Not reported
TSDf EPA ID:	CAD980675276
Trans Name:	CLEAN HARBORS BUTTONWILLOW LLC
TSDf Alt EPA ID:	Not reported
TSDf Alt Name:	Not reported
Waste Code Description:	291 - Latex waste
RCRA Code:	Not reported
Meth Code:	H132 - Landfill Or Surface Impoundment That Will Be Closed As Landfill(To Include On-Site Treatment And/Or Stabilization)
Quantity Tons:	0.22935
Waste Quantity:	55
Quantity Unit:	G
Additional Code 1:	Not reported
Additional Code 2:	Not reported
Additional Code 3:	Not reported
Additional Code 4:	Not reported
Additional Code 5:	Not reported
Shipment Date:	20150826
Creation Date:	2/26/2016 22:15:15
Receipt Date:	20150902
Manifest ID:	008826881FLE
Trans EPA ID:	MAD039322250
Trans Name:	CLEAN HARBORS ENVIRONMENTAL SERVICES INC
Trans 2 EPA ID:	AZR000513770
Trans 2 Name:	SLT
TSDf EPA ID:	NED981723513
Trans Name:	CLEAN HARBORS ENV SERVICES INC
TSDf Alt EPA ID:	Not reported
TSDf Alt Name:	Not reported
Waste Code Description:	223 - Unspecified oil-containing waste
RCRA Code:	Not reported
Meth Code:	H040 - Incineration--Thermal Destruction Other Than Use As A Fuel
Quantity Tons:	0.22935
Waste Quantity:	55
Quantity Unit:	G
Additional Code 1:	Not reported
Additional Code 2:	Not reported
Additional Code 3:	Not reported
Additional Code 4:	Not reported
Additional Code 5:	Not reported
Shipment Date:	20150812
Creation Date:	2/9/2016 22:15:39
Receipt Date:	20150819
Manifest ID:	008826486FLE
Trans EPA ID:	MAD039322250
Trans Name:	CLEAN HARBORS ENVIRONMENTAL SERVICES INC
Trans 2 EPA ID:	Not reported
Trans 2 Name:	Not reported
TSDf EPA ID:	CAD980675276
Trans Name:	CLEAN HARBORS BUTTONWILLOW LLC
TSDf Alt EPA ID:	Not reported
TSDf Alt Name:	Not reported
Waste Code Description:	291 - Latex waste

Map ID
Direction
Distance
Elevation

MAP FINDINGS

Site

Database(s)

EDR ID Number
EPA ID Number

LINDE GAS & EQUIPMENT INC. (Continued)

S113128503

RCRA Code:	Not reported
Meth Code:	H132 - Landfill Or Surface Impoundment That Will Be Closed As Landfill(To Include On-Site Treatment And/OR Stabilization)
Quantity Tons:	0.4587
Waste Quantity:	110
Quantity Unit:	G
Additional Code 1:	Not reported
Additional Code 2:	Not reported
Additional Code 3:	Not reported
Additional Code 4:	Not reported
Additional Code 5:	Not reported
Shipment Date:	20150812
Creation Date:	2/4/2016 22:16:03
Receipt Date:	20150819
Manifest ID:	008826485FLE
Trans EPA ID:	MAD039322250
Trans Name:	CLEAN HARBORS ENVIRONMENTAL SERVICES INC
Trans 2 EPA ID:	AZR000513770
Trans 2 Name:	SLT
TSDf EPA ID:	NED981723513
Trans Name:	CLEAN HARBORS ENV SERVICES INC
TSDf Alt EPA ID:	Not reported
TSDf Alt Name:	Not reported
Waste Code Description:	223 - Unspecified oil-containing waste
RCRA Code:	Not reported
Meth Code:	H040 - Incineration--Thermal Destruction Other Than Use As A Fuel
Quantity Tons:	0.22935
Waste Quantity:	55
Quantity Unit:	G
Additional Code 1:	Not reported
Additional Code 2:	Not reported
Additional Code 3:	Not reported
Additional Code 4:	Not reported
Additional Code 5:	Not reported
Shipment Date:	20150218
Creation Date:	5/19/2015 22:15:15
Receipt Date:	20150225
Manifest ID:	008335763FLE
Trans EPA ID:	MAD039322250
Trans Name:	CLEAN HARBORS ENVIRONMENTAL SERVICES INC
Trans 2 EPA ID:	Not reported
Trans 2 Name:	Not reported
TSDf EPA ID:	CAD059494310
Trans Name:	CLEAN HARBORS SAN JOSE LLC
TSDf Alt EPA ID:	Not reported
TSDf Alt Name:	Not reported
Waste Code Description:	181 - Other inorganic solid waste Organics
RCRA Code:	Not reported
Meth Code:	H141 - Storage, Bulking, And/Or Transfer Off Site--No Treatment/Reovery (H010-H129) Or (H131-H135)
Quantity Tons:	0.025
Waste Quantity:	50
Quantity Unit:	P
Additional Code 1:	Not reported
Additional Code 2:	Not reported

Map ID
Direction
Distance
Elevation

MAP FINDINGS

Site

Database(s)

EDR ID Number
EPA ID Number

LINDE GAS & EQUIPMENT INC. (Continued)

S113128503

Additional Code 3:	Not reported
Additional Code 4:	Not reported
Additional Code 5:	Not reported
Shipment Date:	20150218
Creation Date:	8/28/2015 22:15:07
Receipt Date:	20150310
Manifest ID:	008335765FLE
Trans EPA ID:	MAD039322250
Trans Name:	CLEAN HARBORS ENVIRONMENTAL SERVICES INC
Trans 2 EPA ID:	AZR000513770
Trans 2 Name:	SLT
TSDf EPA ID:	UTD991301748
Trans Name:	CLEAN HARBORS GRASSY MOUNTAIN LLC
TSDf Alt EPA ID:	Not reported
TSDf Alt Name:	Not reported
Waste Code Description:	291 - Latex waste
RCRA Code:	Not reported
Meth Code:	H132 - Landfill Or Surface Impoundment That Will Be Closed As Landfill(To Include On-Site Treatment And/Or Stabilization)
Quantity Tons:	0.417
Waste Quantity:	100
Quantity Unit:	G
Additional Code 1:	Not reported
Additional Code 2:	Not reported
Additional Code 3:	Not reported
Additional Code 4:	Not reported
Additional Code 5:	Not reported
Shipment Date:	20150218
Creation Date:	7/23/2015 22:15:09
Receipt Date:	20150223
Manifest ID:	008335764FLE
Trans EPA ID:	MAD039322250
Trans Name:	CLEAN HARBORS ENVIRONMENTAL SERVICES INC
Trans 2 EPA ID:	AZR000513770
Trans 2 Name:	SLT
TSDf EPA ID:	NED981723513
Trans Name:	CLEAN HARBORS ENV SERVICES INC
TSDf Alt EPA ID:	Not reported
TSDf Alt Name:	Not reported
Waste Code Description:	223 - Unspecified oil-containing waste
RCRA Code:	Not reported
Meth Code:	H040 - Incineration--Thermal Destruction Other Than Use As A Fuel
Quantity Tons:	0.417
Waste Quantity:	100
Quantity Unit:	G
Additional Code 1:	Not reported
Additional Code 2:	Not reported
Additional Code 3:	Not reported
Additional Code 4:	Not reported
Additional Code 5:	Not reported
Additional Info:	
Year:	2014
Gen EPA ID:	CAL000275015

Map ID
Direction
Distance
Elevation

MAP FINDINGS

Site

Database(s)

EDR ID Number
EPA ID Number

LINDE GAS & EQUIPMENT INC. (Continued)

S113128503

Shipment Date: 20140924
Creation Date: 6/24/2015 22:15:33
Receipt Date: 20141001
Manifest ID: 007824066FLE
Trans EPA ID: MAD039322250
Trans Name: CLEAN HARBORS ENVIRONMENTAL SERVICES INC
Trans 2 EPA ID: AZR000513770
Trans 2 Name: SLT
TSDf EPA ID: NED981723513
Trans Name: CLEAN HARBORS ENV SERVICES INC
TSDf Alt EPA ID: Not reported
TSDf Alt Name: Not reported
Waste Code Description: 223 - Unspecified oil-containing waste
RCRA Code: Not reported
Meth Code: H040 - Incineration--Thermal Destruction Other Than Use As A Fuel
Quantity Tons: 0.2085
Waste Quantity: 50
Quantity Unit: G
Additional Code 1: Not reported
Additional Code 2: Not reported
Additional Code 3: Not reported
Additional Code 4: Not reported
Additional Code 5: Not reported

Shipment Date: 20140507
Creation Date: 7/24/2014 22:15:06
Receipt Date: 20140514
Manifest ID: 007586387FLE
Trans EPA ID: MAD039322250
Trans Name: CLEAN HARBORS ENVIRONMENTAL SERVICES INC
Trans 2 EPA ID: Not reported
Trans 2 Name: Not reported
TSDf EPA ID: CAD059494310
Trans Name: CLEAN HARBORS SAN JOSE LLC
TSDf Alt EPA ID: Not reported
TSDf Alt Name: Not reported
Waste Code Description: 223 - Unspecified oil-containing waste
RCRA Code: Not reported
Meth Code: H141 - Storage, Bulking, And/Or Transfer Off Site--No Treatment/Reovery (H010-H129) Or (H131-H135)
Quantity Tons: 0.2085
Waste Quantity: 50
Quantity Unit: G
Additional Code 1: Not reported
Additional Code 2: Not reported
Additional Code 3: Not reported
Additional Code 4: Not reported
Additional Code 5: Not reported

Shipment Date: 20140507
Creation Date: 7/24/2014 22:15:06
Receipt Date: 20140514
Manifest ID: 007586387FLE
Trans EPA ID: MAD039322250
Trans Name: CLEAN HARBORS ENVIRONMENTAL SERVICES INC
Trans 2 EPA ID: Not reported
Trans 2 Name: Not reported

Map ID
Direction
Distance
Elevation

MAP FINDINGS

Site

Database(s)

EDR ID Number
EPA ID Number

LINDE GAS & EQUIPMENT INC. (Continued)

S113128503

TSDF EPA ID: CAD059494310
Trans Name: CLEAN HARBORS SAN JOSE LLC
TSDF Alt EPA ID: Not reported
TSDF Alt Name: Not reported
Waste Code Description: 291 - Latex waste
RCRA Code: Not reported
Meth Code: H141 - Storage, Bulking, And/Or Transfer Off Site--No Treatment/Reovery (H010-H129) Or (H131-H135)

Quantity Tons: 0.417
Waste Quantity: 100
Quantity Unit: G
Additional Code 1: Not reported
Additional Code 2: Not reported
Additional Code 3: Not reported
Additional Code 4: Not reported
Additional Code 5: Not reported

Shipment Date: 20140507
Creation Date: 7/24/2014 22:15:06
Receipt Date: 20140514
Manifest ID: 007586387FLE
Trans EPA ID: MAD039322250
Trans Name: CLEAN HARBORS ENVIRONMENTAL SERVICES INC
Trans 2 EPA ID: Not reported
Trans 2 Name: Not reported
TSDF EPA ID: CAD059494310
Trans Name: CLEAN HARBORS SAN JOSE LLC
TSDF Alt EPA ID: Not reported
TSDF Alt Name: Not reported
Waste Code Description: 141 - Off-specification, aged, or surplus inorganics
RCRA Code: D002
Meth Code: H135 - Discharge To Sewer/Potw Or Npdes(With Prior Storage--With Or Without Treatment)

Quantity Tons: 0.0625
Waste Quantity: 125
Quantity Unit: P
Additional Code 1: Not reported
Additional Code 2: Not reported
Additional Code 3: Not reported
Additional Code 4: Not reported
Additional Code 5: Not reported

Additional Info:
Year: 2013
Gen EPA ID: CAL000275015

Shipment Date: 20131112
Creation Date: 1/29/2014 22:15:06
Receipt Date: 20131121
Manifest ID: 006959450FLE
Trans EPA ID: MAD039322250
Trans Name: CLEAN HARBORS ENVIRONMENTAL SERVICES INC
Trans 2 EPA ID: MAD039322250
Trans 2 Name: CLEAN HARBORS
TSDF EPA ID: CAD059494310
Trans Name: CLEAN HARBORS SAN JOSE LLC
TSDF Alt EPA ID: Not reported

Map ID
Direction
Distance
Elevation

MAP FINDINGS

Site

Database(s)

EDR ID Number
EPA ID Number

LINDE GAS & EQUIPMENT INC. (Continued)

S113128503

TSDF Alt Name: Not reported
Waste Code Description: 352 - Other organic solids
RCRA Code: D011
Meth Code: H141 - Storage, Bulking, And/Or Transfer Off Site--No Treatment/Reovery (H010-H129) Or (H131-H135)
Quantity Tons: 0.025
Waste Quantity: 50
Quantity Unit: P
Additional Code 1: D010
Additional Code 2: D009
Additional Code 3: D008
Additional Code 4: D007
Additional Code 5: Not reported

Shipment Date: 20131112
Creation Date: 1/29/2014 22:15:06
Receipt Date: 20131121
Manifest ID: 006959450FLE
Trans EPA ID: MAD039322250
Trans Name: CLEAN HARBORS ENVIRONMENTAL SERVICES INC
Trans 2 EPA ID: MAD039322250
Trans 2 Name: CLEAN HARBORS
TSDF EPA ID: CAD059494310
Trans Name: CLEAN HARBORS SAN JOSE LLC
TSDF Alt EPA ID: Not reported
TSDF Alt Name: Not reported
Waste Code Description: 291 - Latex waste
RCRA Code: Not reported
Meth Code: H141 - Storage, Bulking, And/Or Transfer Off Site--No Treatment/Reovery (H010-H129) Or (H131-H135)
Quantity Tons: 0.9174
Waste Quantity: 220
Quantity Unit: G
Additional Code 1: Not reported
Additional Code 2: Not reported
Additional Code 3: Not reported
Additional Code 4: Not reported
Additional Code 5: Not reported

Shipment Date: 20131112
Creation Date: 1/29/2014 22:15:06
Receipt Date: 20131121
Manifest ID: 006959450FLE
Trans EPA ID: MAD039322250
Trans Name: CLEAN HARBORS ENVIRONMENTAL SERVICES INC
Trans 2 EPA ID: MAD039322250
Trans 2 Name: CLEAN HARBORS
TSDF EPA ID: CAD059494310
Trans Name: CLEAN HARBORS SAN JOSE LLC
TSDF Alt EPA ID: Not reported
TSDF Alt Name: Not reported
Waste Code Description: 223 - Unspecified oil-containing waste
RCRA Code: Not reported
Meth Code: H141 - Storage, Bulking, And/Or Transfer Off Site--No Treatment/Reovery (H010-H129) Or (H131-H135)
Quantity Tons: 0.4587
Waste Quantity: 110

Map ID
Direction
Distance
Elevation

MAP FINDINGS

Site

Database(s)

EDR ID Number
EPA ID Number

LINDE GAS & EQUIPMENT INC. (Continued)

S113128503

Quantity Unit: G
Additional Code 1: Not reported
Additional Code 2: Not reported
Additional Code 3: Not reported
Additional Code 4: Not reported
Additional Code 5: Not reported

Shipment Date: 20131112
Creation Date: 1/29/2014 22:15:06
Receipt Date: 20131121
Manifest ID: 006959450FLE
Trans EPA ID: MAD039322250
Trans Name: CLEAN HARBORS ENVIRONMENTAL SERVICES INC
Trans 2 EPA ID: MAD039322250
Trans 2 Name: CLEAN HARBORS
TSDf EPA ID: CAD059494310
Trans Name: CLEAN HARBORS SAN JOSE LLC
TSDf Alt EPA ID: Not reported
TSDf Alt Name: Not reported
Waste Code Description: 352 - Other organic solids
RCRA Code: Not reported
Meth Code: H141 - Storage, Bulking, And/Or Transfer Off Site--No Treatment/Reovery (H010-H129) Or (H131-H135)

Quantity Tons: 0.025
Waste Quantity: 50
Quantity Unit: P
Additional Code 1: Not reported
Additional Code 2: Not reported
Additional Code 3: Not reported
Additional Code 4: Not reported
Additional Code 5: Not reported

Shipment Date: 20130109
Creation Date: 7/6/2013 22:15:05
Receipt Date: 20130118
Manifest ID: 006171281FLE
Trans EPA ID: MAD039322250
Trans Name: CLEAN HARBORS ENVIRONMENTAL SERVICES INC
Trans 2 EPA ID: MAD039322250
Trans 2 Name: CLEAN HARBORS
TSDf EPA ID: CAD980675276
Trans Name: CLEAN HARBORS BUTTONWILLOW LLC
TSDf Alt EPA ID: Not reported
TSDf Alt Name: Not reported
Waste Code Description: 352 - Other organic solids
RCRA Code: Not reported
Meth Code: H132 - Landfill Or Surface Impoundment That Will Be Closed As Landfill(To Include On-Site Treatment And/Or Stabilization)

Quantity Tons: 0.05
Waste Quantity: 100
Quantity Unit: P
Additional Code 1: Not reported
Additional Code 2: Not reported
Additional Code 3: Not reported
Additional Code 4: Not reported
Additional Code 5: Not reported

Map ID
Direction
Distance
Elevation

MAP FINDINGS

Site

Database(s)

EDR ID Number
EPA ID Number

LINDE GAS & EQUIPMENT INC. (Continued)

S113128503

Shipment Date: 20130109
Creation Date: 7/6/2013 22:15:05
Receipt Date: 20130118
Manifest ID: 006171281FLE
Trans EPA ID: MAD039322250
Trans Name: CLEAN HARBORS ENVIRONMENTAL SERVICES INC
Trans 2 EPA ID: MAD039322250
Trans 2 Name: CLEAN HARBORS
TSDf EPA ID: CAD980675276
Trans Name: CLEAN HARBORS BUTTONWILLOW LLC
TSDf Alt EPA ID: Not reported
TSDf Alt Name: Not reported
Waste Code Description: 291 - Latex waste
RCRA Code: Not reported
Meth Code: H132 - Landfill Or Surface Impoundment That Will Be Closed As
Landfill(To Include On-Site Treatment And/Or Stabilization)
Quantity Tons: 0.4587
Waste Quantity: 110
Quantity Unit: G
Additional Code 1: Not reported
Additional Code 2: Not reported
Additional Code 3: Not reported
Additional Code 4: Not reported
Additional Code 5: Not reported

Shipment Date: 20130109
Creation Date: 3/15/2013 22:15:27
Receipt Date: 20130129
Manifest ID: 006171282FLE
Trans EPA ID: MAD039322250
Trans Name: CLEAN HARBORS ENVIRONMENTAL SERVICES INC
Trans 2 EPA ID: MAD039322250
Trans 2 Name: CLEAN HARBORS
TSDf EPA ID: CAD044429835
Trans Name: CLEAN HARBORS WILMINGTON LLC
TSDf Alt EPA ID: Not reported
TSDf Alt Name: Not reported
Waste Code Description: 223 - Unspecified oil-containing waste
RCRA Code: Not reported
Meth Code: H141 - Storage, Bulking, And/Or Transfer Off Site--No
Treatment/Reovery (H010-H129) Or (H131-H135)
Quantity Tons: 0.4587
Waste Quantity: 110
Quantity Unit: G
Additional Code 1: Not reported
Additional Code 2: Not reported
Additional Code 3: Not reported
Additional Code 4: Not reported
Additional Code 5: Not reported

Additional Info:

Year: 2012
Gen EPA ID: CAL000275015

Shipment Date: 20120829
Creation Date: 12/13/2012 22:15:09
Receipt Date: 20120904

Map ID
Direction
Distance
Elevation

MAP FINDINGS

Site

Database(s)

EDR ID Number
EPA ID Number

LINDE GAS & EQUIPMENT INC. (Continued)

S113128503

Manifest ID: 005555958FLE
Trans EPA ID: MAD039322250
Trans Name: CLEAN HARBORS ENVIRONMENTAL SERVICES INC
Trans 2 EPA ID: MAD039322250
Trans 2 Name: CLEAN HARBORS ENV SVC
TSDf EPA ID: CAD059494310
Trans Name: CLEAN HARBORS SAN JOSE LLC
TSDf Alt EPA ID: Not reported
TSDf Alt Name: Not reported
Waste Code Description: 352 - Other organic solids
RCRA Code: D011
Meth Code: H141 - Storage, Bulking, And/Or Transfer Off Site--No Treatment/Reovery (H010-H129) Or (H131-H135)

Quantity Tons: 0.05
Waste Quantity: 100
Quantity Unit: P
Additional Code 1: D010
Additional Code 2: D009
Additional Code 3: D008
Additional Code 4: D007
Additional Code 5: Not reported

Shipment Date: 20120829
Creation Date: 12/13/2012 22:15:09
Receipt Date: 20120904
Manifest ID: 005555958FLE
Trans EPA ID: MAD039322250
Trans Name: CLEAN HARBORS ENVIRONMENTAL SERVICES INC
Trans 2 EPA ID: MAD039322250
Trans 2 Name: CLEAN HARBORS ENV SVC
TSDf EPA ID: CAD059494310
Trans Name: CLEAN HARBORS SAN JOSE LLC
TSDf Alt EPA ID: Not reported
TSDf Alt Name: Not reported
Waste Code Description: 223 - Unspecified oil-containing waste
RCRA Code: Not reported
Meth Code: H141 - Storage, Bulking, And/Or Transfer Off Site--No Treatment/Reovery (H010-H129) Or (H131-H135)

Quantity Tons: 0.22935
Waste Quantity: 55
Quantity Unit: G
Additional Code 1: Not reported
Additional Code 2: Not reported
Additional Code 3: Not reported
Additional Code 4: Not reported
Additional Code 5: Not reported

Shipment Date: 20120829
Creation Date: 12/13/2012 22:15:09
Receipt Date: 20120904
Manifest ID: 005555958FLE
Trans EPA ID: MAD039322250
Trans Name: CLEAN HARBORS ENVIRONMENTAL SERVICES INC
Trans 2 EPA ID: MAD039322250
Trans 2 Name: CLEAN HARBORS ENV SVC
TSDf EPA ID: CAD059494310
Trans Name: CLEAN HARBORS SAN JOSE LLC

Map ID
Direction
Distance
Elevation

MAP FINDINGS

Site

Database(s)

EDR ID Number
EPA ID Number

LINDE GAS & EQUIPMENT INC. (Continued)

S113128503

TSDF Alt EPA ID: Not reported
TSDF Alt Name: Not reported
Waste Code Description: 291 - Latex waste
RCRA Code: Not reported
Meth Code: H141 - Storage, Bulking, And/Or Transfer Off Site--No Treatment/Reovery (H010-H129) Or (H131-H135)
Quantity Tons: 0.4587
Waste Quantity: 110
Quantity Unit: G
Additional Code 1: Not reported
Additional Code 2: Not reported
Additional Code 3: Not reported
Additional Code 4: Not reported
Additional Code 5: Not reported

Shipment Date: 20120829
Creation Date: 12/13/2012 22:15:09
Receipt Date: 20120904
Manifest ID: 005555958FLE
Trans EPA ID: MAD039322250
Trans Name: CLEAN HARBORS ENVIRONMENTAL SERVICES INC
Trans 2 EPA ID: MAD039322250
Trans 2 Name: CLEAN HARBORS ENV SVC
TSDF EPA ID: CAD059494310
Trans Name: CLEAN HARBORS SAN JOSE LLC
TSDF Alt EPA ID: Not reported
TSDF Alt Name: Not reported
Waste Code Description: 352 - Other organic solids
RCRA Code: Not reported
Meth Code: H141 - Storage, Bulking, And/Or Transfer Off Site--No Treatment/Reovery (H010-H129) Or (H131-H135)
Quantity Tons: 0.035
Waste Quantity: 70
Quantity Unit: P
Additional Code 1: Not reported
Additional Code 2: Not reported
Additional Code 3: Not reported
Additional Code 4: Not reported
Additional Code 5: Not reported

Shipment Date: 20120201
Creation Date: 7/19/2012 22:00:24
Receipt Date: 20120203
Manifest ID: 005256439FLE
Trans EPA ID: MAD039322250
Trans Name: CLEAN HARBORS ENVIRONMENTAL SERVICES INC
Trans 2 EPA ID: MAD039322250
Trans 2 Name: CLEAN HARBORS ENV SERVICES
TSDF EPA ID: CAD059494310
Trans Name: CLEAN HARBORS SAN JOSE LLC
TSDF Alt EPA ID: Not reported
TSDF Alt Name: Not reported
Waste Code Description: 181 - Other inorganic solid waste Organics
RCRA Code: Not reported
Meth Code: H141 - Storage, Bulking, And/Or Transfer Off Site--No Treatment/Reovery (H010-H129) Or (H131-H135)
Quantity Tons: 0.015

Map ID
Direction
Distance
Elevation

MAP FINDINGS

Site

Database(s)

EDR ID Number
EPA ID Number

LINDE GAS & EQUIPMENT INC. (Continued)

S113128503

Waste Quantity: 30
Quantity Unit: P
Additional Code 1: Not reported
Additional Code 2: Not reported
Additional Code 3: Not reported
Additional Code 4: Not reported
Additional Code 5: Not reported

Shipment Date: 20120201
Creation Date: 7/19/2012 22:00:24
Receipt Date: 20120203
Manifest ID: 005256439FLE
Trans EPA ID: MAD039322250
Trans Name: CLEAN HARBORS ENVIRONMENTAL SERVICES INC
Trans 2 EPA ID: MAD039322250
Trans 2 Name: CLEAN HARBORS ENV SERVICES
TSDf EPA ID: CAD059494310
Trans Name: CLEAN HARBORS SAN JOSE LLC
TSDf Alt EPA ID: Not reported
TSDf Alt Name: Not reported
Waste Code Description: 352 - Other organic solids
RCRA Code: Not reported
Meth Code: H141 - Storage, Bulking, And/Or Transfer Off Site--No Treatment/Reovery (H010-H129) Or (H131-H135)

Quantity Tons: 0.075
Waste Quantity: 150
Quantity Unit: P
Additional Code 1: Not reported
Additional Code 2: Not reported
Additional Code 3: Not reported
Additional Code 4: Not reported
Additional Code 5: Not reported

Shipment Date: 20120201
Creation Date: 7/19/2012 22:00:24
Receipt Date: 20120203
Manifest ID: 005256439FLE
Trans EPA ID: MAD039322250
Trans Name: CLEAN HARBORS ENVIRONMENTAL SERVICES INC
Trans 2 EPA ID: MAD039322250
Trans 2 Name: CLEAN HARBORS ENV SERVICES
TSDf EPA ID: CAD059494310
Trans Name: CLEAN HARBORS SAN JOSE LLC
TSDf Alt EPA ID: Not reported
TSDf Alt Name: Not reported
Waste Code Description: 223 - Unspecified oil-containing waste
RCRA Code: Not reported
Meth Code: H141 - Storage, Bulking, And/Or Transfer Off Site--No Treatment/Reovery (H010-H129) Or (H131-H135)

Quantity Tons: 0.68805
Waste Quantity: 165
Quantity Unit: G
Additional Code 1: Not reported
Additional Code 2: Not reported
Additional Code 3: Not reported
Additional Code 4: Not reported
Additional Code 5: Not reported

Map ID
Direction
Distance
Elevation

MAP FINDINGS

Site

Database(s)

EDR ID Number
EPA ID Number

LINDE GAS & EQUIPMENT INC. (Continued)

S113128503

Shipment Date: 20120201
Creation Date: 7/19/2012 22:00:24
Receipt Date: 20120203
Manifest ID: 005256439FLE
Trans EPA ID: MAD039322250
Trans Name: CLEAN HARBORS ENVIRONMENTAL SERVICES INC
Trans 2 EPA ID: MAD039322250
Trans 2 Name: CLEAN HARBORS ENV SERVICES
TSDf EPA ID: CAD059494310
Trans Name: CLEAN HARBORS SAN JOSE LLC
TSDf Alt EPA ID: Not reported
TSDf Alt Name: Not reported
Waste Code Description: 291 - Latex waste
RCRA Code: Not reported
Meth Code: H141 - Storage, Bulking, And/Or Transfer Off Site--No
Treatment/Reovery (H010-H129) Or (H131-H135)

Quantity Tons: 0.4587
Waste Quantity: 110
Quantity Unit: G
Additional Code 1: Not reported
Additional Code 2: Not reported
Additional Code 3: Not reported
Additional Code 4: Not reported
Additional Code 5: Not reported

CONTRA COSTA CO. SITE LIST:

Name: LINDE GAS & EQUIPMENT INC.
Address: 1930 LOVERIDGE RD
City: PITTSBURG
Facility ID: FA0029864
Billing Status: ACTIVE, BILLABLE
Program Status: CONTRA COSTA CO. SITE LIST
Program/Elements: HMBP: >500K-2.5M LBS
Region: CONTRA COSTA
Cupa Number: 773193
CERS ID: 10017307

Name: LINDE GAS & EQUIPMENT INC.
Address: 1930 LOVERIDGE RD
City: PITTSBURG
Facility ID: FA0029864
Billing Status: ACTIVE, BILLABLE
Program Status: CONTRA COSTA CO. SITE LIST
Program/Elements: HWG: LESS THAN 5 TONS/YEAR
Region: CONTRA COSTA
Cupa Number: 773193
CERS ID: 10017307

Name: LINDE GAS & EQUIPMENT INC.
Address: 1930 LOVERIDGE RD
City: PITTSBURG
Facility ID: FA0029864
Billing Status: INACTIVE, NON-BILLABLE
Program Status: CONTRA COSTA CO. SITE LIST
Program/Elements: CALARP RMP
Region: CONTRA COSTA
Cupa Number: 773193

Map ID
Direction
Distance
Elevation

MAP FINDINGS

Site

Database(s)

EDR ID Number
EPA ID Number

LINDE GAS & EQUIPMENT INC. (Continued)

S113128503

CERS ID: 10017307

CERS:

Name: LINDE GAS & EQUIPMENT INC.
Address: 1930 LOVERIDGE RD
City,State,Zip: PITTSBURG, CA 94565
Site ID: 399820
CERS ID: 10017307
CERS Description: Chemical Storage Facilities

Violations:

Site ID: 399820
Site Name: Linde Gas & Equipment Inc.
Violation Date: 11-12-2015
Citation: HSC 6.95 Multiple - California Health and Safety Code, Chapter 6.95, Section(s) Multiple
Violation Description: Business Plan Program - Administration/Documentation - General
Violation Notes: Returned to compliance on 01/13/2016.
Violation Division: Contra Costa County Health Services Department
Violation Program: HMRRP
Violation Source: CERS,

Site ID: 399820
Site Name: Linde Gas & Equipment Inc.
Violation Date: 12-13-2016
Citation: HSC 6.5 Multiple - California Health and Safety Code, Chapter 6.5, Section(s) Multiple
Violation Description: Hazardous Waste Generator Program - Operations/Maintenance - General
Violation Notes: Returned to compliance on 01/13/2017.
Violation Division: Contra Costa County Health Services Department
Violation Program: HW
Violation Source: CERS,

Site ID: 399820
Site Name: Linde Gas & Equipment Inc.
Violation Date: 12-13-2016
Citation: HSC 6.95 Multiple - California Health and Safety Code, Chapter 6.95, Section(s) Multiple
Violation Description: Business Plan Program - Administration/Documentation - General
Violation Notes: Returned to compliance on 01/12/2017. OBSERVATION: Site map includes most requirements but needs to clarify empty cylinder staging areas and full cylinder storage and staging area. Current map submitted is hard to read in black and white. CORRECTIVE ACTION: Submit current map with emergency response equipment in color and submit a map showing empty and full cylinder storage areas via CERS.
Violation Division: Contra Costa County Health Services Department
Violation Program: HMRRP
Violation Source: CERS,

Site ID: 399820
Site Name: Linde Gas & Equipment Inc.
Violation Date: 12-13-2016
Citation: HSC 6.95 Multiple - California Health and Safety Code, Chapter 6.95, Section(s) Multiple
Violation Description: Business Plan Program - Administration/Documentation - General
Violation Notes: Returned to compliance on 01/12/2017. OBSERVATION: Emergency Response Plan (ERP) has a section addressing earthquakes but does not address

Map ID
Direction
Distance
Elevation

MAP FINDINGS

Site

Database(s)

EDR ID Number
EPA ID Number

LINDE GAS & EQUIPMENT INC. (Continued)

S113128503

areas/systems vulnerable to earthquake. Ex: cylinders & filling area.
CORRECTIVE ACTION: Add to ERP and submit via CERS
Contra Costa County Health Services Department

Violation Division: HMRRP
Violation Program: CERS,
Violation Source:

Site ID: 399820
Site Name: Linde Gas & Equipment Inc.
Violation Date: 06-07-2022
Citation: HSC 6.5 25201.16(e) - California Health and Safety Code, Chapter 6.5, Section(s) 25201.16(e)
Violation Description: Failure of the universal waste handler to manage universal waste aerosol cans in a manner that prevents fire, explosion, and the unauthorized release of any universal waste or component of a universal waste to the environment.
Violation Notes: Returned to compliance on 07/07/2022. OBSERVATION: The facility is puncturing aerosol cans with the contents emptying into a 55 gallon drum, but has failed to notify the local CUPA (CCHSHMP) and provide the operational procedures. CORRECTIVE ACTION: Provide CCHSHMP the operating procedures for processing the aerosol cans.

Violation Division: Contra Costa County Health Services Department
Violation Program: HW
Violation Source: CERS,

Site ID: 399820
Site Name: Linde Gas & Equipment Inc.
Violation Date: 12-13-2016
Citation: HSC 6.95 Multiple - California Health and Safety Code, Chapter 6.95, Section(s) Multiple
Violation Description: Business Plan Program - Administration/Documentation - General
Violation Notes: Returned to compliance on 01/12/2017. OBSERVATION: Oily Water and Paint water are both occasionally shipped off as hazardous waste as 110gal onsite. There were 2 pain water on site currently. CERS submittal only accounts for 55 gal. Oily solids are mixed units and max out at 120lbs (under threshold). Silane currently on site at 11,000 cf and reported as 8,400 cf. CORRECTIVE ACTION: Increase the max daily amount for oily water and paint water. Fix or remove oily solids. Increase Silane Capacity or let CCHSHMP know silane quantities have been reduced to 8,400 cf or below. Submit Via CERS.

Violation Division: Contra Costa County Health Services Department
Violation Program: HMRRP
Violation Source: CERS,

Site ID: 399820
Site Name: Linde Gas & Equipment Inc.
Violation Date: 06-07-2022
Citation: 22 CCR 12 66262.34(e) - California Code of Regulations, Title 22, Chapter 12, Section(s) 66262.34(e)
Violation Description: Failure to meet the following conditions of satellite accumulation regulations: Accumulate up to 55 gallons of hazardous waste or one quart of acute hazardous waste at or near the initial point of accumulation which was under the control of the operator. Total time hazardous waste can be accumulated onsite in any generator accumulation area is one year, i.e., the combined accumulation time at a satellite accumulation point and at a 90/180/270 accumulation area (depending on size of generator and distance transported), whichever comes first. The generator complies with section 66265.171, 66265.172,

Map ID
Direction
Distance
Elevation

MAP FINDINGS

Site

Database(s)

EDR ID Number
EPA ID Number

LINDE GAS & EQUIPMENT INC. (Continued)

S113128503

and 66265.173(a). The container must be clearly marked with the initial date that hazardous waste is first placed in the container and labelled with the words Hazardous Waste including specified information Container must be labelled with the date the satellite accumulation limit is reached and moved within three days after reaching the 55 gallon (or one quart) limit to a 90 day accumulation area 55 gallons (or one quart of acute hazardous waste) of waste per process may be accumulated

Violation Notes: Returned to compliance on 07/06/2022. OBSERVATION: The facility punctures aerosol cans with the contents going into a 55 gallon drum. The facility met all the satellite accumulation regulations except for allowable storage time. The paint waste label listed 5/25/2021 for the start of the accumulation, therefore the facility has exceeded the one year allowable accumulation time. CORRECTIVE ACTION: Provide documentation to CCHSHMP that shows the hazardous waste has been picked up for appropriate disposal and provide information for how the facility will prevent storing hazardous waste beyond allowable accumulation times.

Violation Division: Contra Costa County Health Services Department
Violation Program: HW
Violation Source: CERS,

Site ID: 399820
Site Name: Linde Gas & Equipment Inc.
Violation Date: 08-13-2020
Citation: HSC 6.95 25508(a)(1) - California Health and Safety Code, Chapter 6.95, Section(s) 25508(a)(1)

Violation Description: Failure to complete and electronically submit a site map with all required content.

Violation Notes: Returned to compliance on 05/26/2021. OBSERVATION: Site map is not legible on CERS. CORRECTIVE ACTION: Upload legible site map to CERS with all required components. Include location of hazardous material storage areas, hazardous materials handling areas, evacuation point, shutoffs, interior roads, and storm drains.

Violation Division: Contra Costa County Health Services Department
Violation Program: HMRRP
Violation Source: CERS,

Evaluation:
Eval General Type: Other/Unknown
Eval Date: 02-06-2017
Violations Found: No
Eval Type: Other, not routine, done by local agency
Eval Notes: Not reported
Eval Division: Contra Costa County Health Services Department
Eval Program: HW
Eval Source: CERS,

Eval General Type: Compliance Evaluation Inspection
Eval Date: 05-26-2021
Violations Found: No
Eval Type: Routine done by local agency
Eval Notes: Not reported
Eval Division: Contra Costa County Health Services Department
Eval Program: HMRRP
Eval Source: CERS,

Map ID
Direction
Distance
Elevation

MAP FINDINGS

Site

Database(s)

EDR ID Number
EPA ID Number

LINDE GAS & EQUIPMENT INC. (Continued)

S113128503

Eval General Type: Compliance Evaluation Inspection
Eval Date: 10-01-2014
Violations Found: No
Eval Type: Routine done by local agency
Eval Notes: Not reported
Eval Division: Contra Costa County Health Services Department
Eval Program: HMRRP
Eval Source: CERS,

Eval General Type: Compliance Evaluation Inspection
Eval Date: 06-07-2022
Violations Found: No
Eval Type: Routine done by local agency
Eval Notes: Not reported
Eval Division: Contra Costa County Health Services Department
Eval Program: HMRRP
Eval Source: CERS,

Eval General Type: Compliance Evaluation Inspection
Eval Date: 06-07-2022
Violations Found: Yes
Eval Type: Routine done by local agency
Eval Notes: Not reported
Eval Division: Contra Costa County Health Services Department
Eval Program: HW
Eval Source: CERS,

Eval General Type: Other/Unknown
Eval Date: 03-28-2016
Violations Found: No
Eval Type: Other, not routine, done by local agency
Eval Notes: Not reported
Eval Division: Contra Costa County Health Services Department
Eval Program: HMRRP
Eval Source: CERS,

Eval General Type: Compliance Evaluation Inspection
Eval Date: 04-04-2019
Violations Found: No
Eval Type: Routine done by local agency
Eval Notes: Not reported
Eval Division: Contra Costa County Health Services Department
Eval Program: HW
Eval Source: CERS,

Eval General Type: Compliance Evaluation Inspection
Eval Date: 11-12-2015
Violations Found: Yes
Eval Type: Routine done by local agency
Eval Notes: Not reported
Eval Division: Contra Costa County Health Services Department
Eval Program: HMRRP
Eval Source: CERS,

Eval General Type: Compliance Evaluation Inspection
Eval Date: 12-13-2016
Violations Found: Yes

Map ID
Direction
Distance
Elevation

MAP FINDINGS

Site

Database(s)

EDR ID Number
EPA ID Number

LINDE GAS & EQUIPMENT INC. (Continued)

S113128503

Eval Type: Routine done by local agency
Eval Notes: Not reported
Eval Division: Contra Costa County Health Services Department
Eval Program: HMRRP
Eval Source: CERS,

Eval General Type: Other/Unknown
Eval Date: 02-06-2017
Violations Found: No
Eval Type: Other, not routine, done by local agency
Eval Notes: Not reported
Eval Division: Contra Costa County Health Services Department
Eval Program: HMRRP
Eval Source: CERS,

Eval General Type: Compliance Evaluation Inspection
Eval Date: 04-04-2019
Violations Found: No
Eval Type: Routine done by local agency
Eval Notes: Not reported
Eval Division: Contra Costa County Health Services Department
Eval Program: HMRRP
Eval Source: CERS,

Eval General Type: Compliance Evaluation Inspection
Eval Date: 05-26-2021
Violations Found: No
Eval Type: Routine done by local agency
Eval Notes: Not reported
Eval Division: Contra Costa County Health Services Department
Eval Program: HW
Eval Source: CERS,

Eval General Type: Other/Unknown
Eval Date: 07-07-2022
Violations Found: No
Eval Type: Other, not routine, done by local agency
Eval Notes: Not reported
Eval Division: Contra Costa County Health Services Department
Eval Program: HW
Eval Source: CERS,

Eval General Type: Compliance Evaluation Inspection
Eval Date: 08-13-2020
Violations Found: Yes
Eval Type: Routine done by local agency
Eval Notes: Not reported
Eval Division: Contra Costa County Health Services Department
Eval Program: HMRRP
Eval Source: CERS,

Eval General Type: Compliance Evaluation Inspection
Eval Date: 10-02-2014
Violations Found: No
Eval Type: Routine done by local agency
Eval Notes: Not reported
Eval Division: Contra Costa County Health Services Department

Map ID
Direction
Distance
Elevation

MAP FINDINGS

Site

Database(s)

EDR ID Number
EPA ID Number

LINDE GAS & EQUIPMENT INC. (Continued)

S113128503

Eval Program: HW
Eval Source: CERS,

Eval General Type: Compliance Evaluation Inspection
Eval Date: 12-13-2016
Violations Found: Yes
Eval Type: Routine done by local agency
Eval Notes: Not reported
Eval Division: Contra Costa County Health Services Department
Eval Program: HW
Eval Source: CERS,

Enforcement Action:
Site ID: 399820
Site Name: Linde Gas & Equipment Inc.
Site Address: 1930 LOVERIDGE RD
Site City: PITTSBURG
Site Zip: 94565
Enf Action Date: 12-13-2016
Enf Action Type: Notice of Violation (Unified Program)
Enf Action Description: Notice of Violation Issued by the Inspector at the Time of Inspection
Enf Action Notes: Not reported
Enf Action Division: Contra Costa County Health Services Department
Enf Action Program: HW
Enf Action Source: CERS,

Site ID: 399820
Site Name: Linde Gas & Equipment Inc.
Site Address: 1930 LOVERIDGE RD
Site City: PITTSBURG
Site Zip: 94565
Enf Action Date: 12-13-2016
Enf Action Type: Notice of Violation (Unified Program)
Enf Action Description: Notice of Violation Issued by the Inspector at the Time of Inspection
Enf Action Notes: Not reported
Enf Action Division: Contra Costa County Health Services Department
Enf Action Program: HMRRP
Enf Action Source: CERS,

Site ID: 399820
Site Name: Linde Gas & Equipment Inc.
Site Address: 1930 LOVERIDGE RD
Site City: PITTSBURG
Site Zip: 94565
Enf Action Date: 06-07-2022
Enf Action Type: Notice of Violation (Unified Program)
Enf Action Description: Notice of Violation Issued by the Inspector at the Time of Inspection
Enf Action Notes: Not reported
Enf Action Division: Contra Costa County Health Services Department
Enf Action Program: HW
Enf Action Source: CERS,

Site ID: 399820
Site Name: Linde Gas & Equipment Inc.
Site Address: 1930 LOVERIDGE RD
Site City: PITTSBURG
Site Zip: 94565

Map ID
Direction
Distance
Elevation

MAP FINDINGS

Site

Database(s)

EDR ID Number
EPA ID Number

LINDE GAS & EQUIPMENT INC. (Continued)

S113128503

Enf Action Date: 11-12-2015
Enf Action Type: Notice of Violation (Unified Program)
Enf Action Description: Notice of Violation Issued by the Inspector at the Time of Inspection
Enf Action Notes: Not reported
Enf Action Division: Contra Costa County Health Services Department
Enf Action Program: HMRRP
Enf Action Source: CERS,

Site ID: 399820
Site Name: Linde Gas & Equipment Inc.
Site Address: 1930 LOVERIDGE RD
Site City: PITTSBURG
Site Zip: 94565
Enf Action Date: 08-13-2020
Enf Action Type: Notice of Violation (Unified Program)
Enf Action Description: Notice of Violation Issued by the Inspector at the Time of Inspection
Enf Action Notes: Not reported
Enf Action Division: Contra Costa County Health Services Department
Enf Action Program: HMRRP
Enf Action Source: CERS,

Coordinates:
Site ID: 399820
Facility Name: Linde Gas & Equipment Inc.
Env Int Type Code: FRS-AIR
Program ID: 110055702271
Coord Name: Not reported
Ref Point Type Desc: Unknown,
Latitude: 38.014722
Longitude: -121.863880

Affiliation:
Affiliation Type Desc: CUPA District
Entity Name: Contra Costa County Health Services Department
Entity Title: Not reported
Affiliation Address: 4585 Pacheco Blvd Suite 100
Affiliation City: Martinez
Affiliation State: CA
Affiliation Country: Not reported
Affiliation Zip: 94553
Affiliation Phone: (925) 655-3200,

Affiliation Type Desc: Environmental Contact
Entity Name: HECTOR AGUILAR
Entity Title: Not reported
Affiliation Address: 1545 E. Edinger Avenue
Affiliation City: Santa Ana
Affiliation State: CA
Affiliation Country: Not reported
Affiliation Zip: 92705
Affiliation Phone: ,

Affiliation Type Desc: Facility Owner
Entity Name: PRAXAIR DISTRIBUTION
Entity Title: OWNER
Affiliation Address: 310 MORAGA RD

Map ID
Direction
Distance
Elevation

MAP FINDINGS

Site

Database(s)

EDR ID Number
EPA ID Number

LINDE GAS & EQUIPMENT INC. (Continued)

S113128503

Affiliation City: MORAGA
Affiliation State: CA
Affiliation Country: Not reported
Affiliation Zip: Not reported
Affiliation Phone: ,

Affiliation Type Desc: Environmental Contact
Entity Name: NED BULAT
Entity Title: QUALITY MANAGER
Affiliation Address: 310 MORAGA RD
Affiliation City: MORAGA
Affiliation State: CA
Affiliation Country: Not reported
Affiliation Zip: Not reported
Affiliation Phone: ,

Affiliation Type Desc: Identification Signer
Entity Name: Hector Aguilar
Entity Title: SH&E Manager
Affiliation Address: Not reported
Affiliation City: Not reported
Affiliation State: Not reported
Affiliation Country: Not reported
Affiliation Zip: Not reported
Affiliation Phone: ,

Affiliation Type Desc: Parent Corporation
Entity Name: Linde Gas & Equipment Inc.
Entity Title: Not reported
Affiliation Address: Not reported
Affiliation City: Not reported
Affiliation State: Not reported
Affiliation Country: Not reported
Affiliation Zip: Not reported
Affiliation Phone: ,

Affiliation Type Desc: Document Preparer
Entity Name: Hector Aguilar
Entity Title: Not reported
Affiliation Address: Not reported
Affiliation City: Not reported
Affiliation State: Not reported
Affiliation Country: Not reported
Affiliation Zip: Not reported
Affiliation Phone: ,

Affiliation Type Desc: Environmental Contact
Entity Name: ERIC SMITH
Entity Title: ENVIRONMENTAL CONTACT
Affiliation Address: 2020 DELA CRUZ BLVD
Affiliation City: SANTOCLARA
Affiliation State: CA
Affiliation Country: Not reported
Affiliation Zip: Not reported
Affiliation Phone: ,

Affiliation Type Desc: Environmental Contact

Map ID
Direction
Distance
Elevation

MAP FINDINGS

Site

Database(s)

EDR ID Number
EPA ID Number

LINDE GAS & EQUIPMENT INC. (Continued)

S113128503

Entity Name: KENNETH TRETHERWAY
Entity Title: LAB MANAGER
Affiliation Address: 2020 DELA CRUZ BLVD
Affiliation City: SANTOCLARA
Affiliation State: CA
Affiliation Country: Not reported
Affiliation Zip: Not reported
Affiliation Phone: ,

Affiliation Type Desc: Environmental Contact
Entity Name: Melissa Horner
Entity Title: Not reported
Affiliation Address: 3481 YEAGER ROAD
Affiliation City: MADERA
Affiliation State: Not reported
Affiliation Country: Not reported
Affiliation Zip: Not reported
Affiliation Phone: ,

Affiliation Type Desc: Legal Owner
Entity Name: Linde Gas & Equipment Inc.
Entity Title: Not reported
Affiliation Address: 39 Old Ridgebury Road
Affiliation City: Danbury
Affiliation State: CT
Affiliation Country: United States
Affiliation Zip: 06810
Affiliation Phone: (800) 772-9247,

Affiliation Type Desc: Facility Mailing Address
Entity Name: Mailing Address
Entity Title: Not reported
Affiliation Address: 1930 Loveridge Rd
Affiliation City: Pittsburg
Affiliation State: CA
Affiliation Country: Not reported
Affiliation Zip: 94565
Affiliation Phone: ,

Affiliation Type Desc: Operator
Entity Name: Linde Gas & Equipment Inc.
Entity Title: Not reported
Affiliation Address: Not reported
Affiliation City: Not reported
Affiliation State: Not reported
Affiliation Country: Not reported
Affiliation Zip: Not reported
Affiliation Phone: (925) 252-6232,

Name: LINDE GAS & EQUIPMENT INC.
Address: 1930 LOVERIDGE RD
City,State,Zip: PITTSBURG, CA 94565
Site ID: 399820
CERS ID: 110055702271
CERS Description: US EPA Air Emission Inventory System (EIS)

Map ID
Direction
Distance
Elevation

MAP FINDINGS

Site

Database(s)

EDR ID Number
EPA ID Number

LINDE GAS & EQUIPMENT INC. (Continued)

S113128503

Violations:

Site ID: 399820
Site Name: Linde Gas & Equipment Inc.
Violation Date: 11-12-2015
Citation: HSC 6.95 Multiple - California Health and Safety Code, Chapter 6.95, Section(s) Multiple
Violation Description: Business Plan Program - Administration/Documentation - General
Violation Notes: Returned to compliance on 01/13/2016.
Violation Division: Contra Costa County Health Services Department
Violation Program: HMRRP
Violation Source: CERS,

Site ID: 399820
Site Name: Linde Gas & Equipment Inc.
Violation Date: 12-13-2016
Citation: HSC 6.5 Multiple - California Health and Safety Code, Chapter 6.5, Section(s) Multiple
Violation Description: Hazardous Waste Generator Program - Operations/Maintenance - General
Violation Notes: Returned to compliance on 01/13/2017.
Violation Division: Contra Costa County Health Services Department
Violation Program: HW
Violation Source: CERS,

Site ID: 399820
Site Name: Linde Gas & Equipment Inc.
Violation Date: 12-13-2016
Citation: HSC 6.95 Multiple - California Health and Safety Code, Chapter 6.95, Section(s) Multiple
Violation Description: Business Plan Program - Administration/Documentation - General
Violation Notes: Returned to compliance on 01/12/2017. OBSERVATION: Site map includes most requirements but needs to clarify empty cylinder staging areas and full cylinder storage and staging area. Current map submitted is hard to read in black and white. CORRECTIVE ACTION: Submit current map with emergency response equipment in color and submit a map showing empty and full cylinder storage areas via CERS.
Violation Division: Contra Costa County Health Services Department
Violation Program: HMRRP
Violation Source: CERS,

Site ID: 399820
Site Name: Linde Gas & Equipment Inc.
Violation Date: 12-13-2016
Citation: HSC 6.95 Multiple - California Health and Safety Code, Chapter 6.95, Section(s) Multiple
Violation Description: Business Plan Program - Administration/Documentation - General
Violation Notes: Returned to compliance on 01/12/2017. OBSERVATION: Emergency Response Plan (ERP) has a section addressing earthquakes but does not address areas/systems vulnerable to earthquake. Ex: cylinders & filling area. CORRECTIVE ACTION: Add to ERP and submit via CERS
Violation Division: Contra Costa County Health Services Department
Violation Program: HMRRP
Violation Source: CERS,

Site ID: 399820
Site Name: Linde Gas & Equipment Inc.
Violation Date: 06-07-2022
Citation: HSC 6.5 25201.16(e) - California Health and Safety Code, Chapter 6.5,

Map ID
Direction
Distance
Elevation

MAP FINDINGS

Site

Database(s)

EDR ID Number
EPA ID Number

LINDE GAS & EQUIPMENT INC. (Continued)

S113128503

Violation Description: Section(s) 25201.16(e)
Failure of the universal waste handler to manage universal waste aerosol cans in a manner that prevents fire, explosion, and the unauthorized release of any universal waste or component of a universal waste to the environment.

Violation Notes: Returned to compliance on 07/07/2022. OBSERVATION: The facility is puncturing aerosol cans with the contents emptying into a 55 gallon drum, but has failed to notify the local CUPA (CCHSHMP) and provide the operational procedures. CORRECTIVE ACTION: Provide CCHSHMP the operating procedures for processing the aerosol cans.

Violation Division: Contra Costa County Health Services Department
Violation Program: HW
Violation Source: CERS,

Site ID: 399820
Site Name: Linde Gas & Equipment Inc.
Violation Date: 12-13-2016
Citation: HSC 6.95 Multiple - California Health and Safety Code, Chapter 6.95, Section(s) Multiple

Violation Description: Business Plan Program - Administration/Documentation - General
Violation Notes: Returned to compliance on 01/12/2017. OBSERVATION: Oily Water and Paint water are both occasionally shipped off as hazardous waste as 110gal onsite. There were 2 pain water on site currently. CERS submittal only accounts for 55 gal. Oily solids are mixed units and max out at 120lbs (under threshold). Silane currently on site at 11,000 cf and reported as 8,400 cf. CORRECTIVE ACTION: Increase the max daily amount for oily water and paint water. Fix or remove oily solids. Increase Silane Capacity or let CCHSHMP know silane quantities have been reduced to 8,400 cf or below. Submit Via CERS.

Violation Division: Contra Costa County Health Services Department
Violation Program: HMRRP
Violation Source: CERS,

Site ID: 399820
Site Name: Linde Gas & Equipment Inc.
Violation Date: 06-07-2022
Citation: 22 CCR 12 66262.34(e) - California Code of Regulations, Title 22, Chapter 12, Section(s) 66262.34(e)

Violation Description: Failure to meet the following conditions of satellite accumulation regulations: Accumulate up to 55 gallons of hazardous waste or one quart of acute hazardous waste at or near the initial point of accumulation which was under the control of the operator. Total time hazardous waste can be accumulated onsite in any generator accumulation area is one year, i.e., the combined accumulation time at a satellite accumulation point and at a 90/180/270 accumulation area (depending on size of generator and distance transported), whichever comes first. The generator complies with section 66265.171, 66265.172, and 66265.173(a). The container must be clearly marked with the initial date that hazardous waste is first placed in the container and labelled with the words Hazardous Waste including specified information Container must be labelled with the date the satellite accumulation limit is reached and moved within three days after reaching the 55 gallon (or one quart) limit to a 90 day accumulation area 55 gallons (or one quart of acute hazardous waste) of waste per process may be accumulated

Violation Notes: Returned to compliance on 07/06/2022. OBSERVATION: The facility punctures aerosol cans with the contents going into a 55 gallon drum.

Map ID
Direction
Distance
Elevation

MAP FINDINGS

Site

Database(s)

EDR ID Number
EPA ID Number

LINDE GAS & EQUIPMENT INC. (Continued)

S113128503

The facility met all the satellite accumulation regulations except for allowable storage time. The paint waste label listed 5/25/2021 for the start of the accumulation, therefore the facility has exceeded the one year allowable accumulation time. CORRECTIVE ACTION: Provide documentation to CCHSHMP that shows the hazardous waste has been picked up for appropriate disposal and provide information for how the facility will prevent storing hazardous waste beyond allowable accumulation times.

Violation Division: Contra Costa County Health Services Department
Violation Program: HW
Violation Source: CERS,

Site ID: 399820
Site Name: Linde Gas & Equipment Inc.
Violation Date: 08-13-2020
Citation: HSC 6.95 25508(a)(1) - California Health and Safety Code, Chapter 6.95, Section(s) 25508(a)(1)

Violation Description: Failure to complete and electronically submit a site map with all required content.

Violation Notes: Returned to compliance on 05/26/2021. OBSERVATION: Site map is not legible on CERS. CORRECTIVE ACTION: Upload legible site map to CERS with all required components. Include location of hazardous material storage areas, hazardous materials handling areas, evacuation point, shutoffs, interior roads, and storm drains.

Violation Division: Contra Costa County Health Services Department
Violation Program: HMRRP
Violation Source: CERS,

Evaluation:

Eval General Type: Other/Unknown
Eval Date: 02-06-2017
Violations Found: No
Eval Type: Other, not routine, done by local agency

Eval Notes: Not reported
Eval Division: Contra Costa County Health Services Department
Eval Program: HW
Eval Source: CERS,

Eval General Type: Compliance Evaluation Inspection
Eval Date: 05-26-2021
Violations Found: No
Eval Type: Routine done by local agency
Eval Notes: Not reported
Eval Division: Contra Costa County Health Services Department
Eval Program: HMRRP
Eval Source: CERS,

Eval General Type: Compliance Evaluation Inspection
Eval Date: 10-01-2014
Violations Found: No
Eval Type: Routine done by local agency
Eval Notes: Not reported
Eval Division: Contra Costa County Health Services Department
Eval Program: HMRRP
Eval Source: CERS,

Eval General Type: Compliance Evaluation Inspection

Map ID
Direction
Distance
Elevation

MAP FINDINGS

Site

Database(s)

EDR ID Number
EPA ID Number

LINDE GAS & EQUIPMENT INC. (Continued)

S113128503

Eval Date: 06-07-2022
Violations Found: No
Eval Type: Routine done by local agency
Eval Notes: Not reported
Eval Division: Contra Costa County Health Services Department
Eval Program: HMRRP
Eval Source: CERS,

Eval General Type: Compliance Evaluation Inspection
Eval Date: 06-07-2022
Violations Found: Yes
Eval Type: Routine done by local agency
Eval Notes: Not reported
Eval Division: Contra Costa County Health Services Department
Eval Program: HW
Eval Source: CERS,

Eval General Type: Other/Unknown
Eval Date: 03-28-2016
Violations Found: No
Eval Type: Other, not routine, done by local agency
Eval Notes: Not reported
Eval Division: Contra Costa County Health Services Department
Eval Program: HMRRP
Eval Source: CERS,

Eval General Type: Compliance Evaluation Inspection
Eval Date: 04-04-2019
Violations Found: No
Eval Type: Routine done by local agency
Eval Notes: Not reported
Eval Division: Contra Costa County Health Services Department
Eval Program: HW
Eval Source: CERS,

Eval General Type: Compliance Evaluation Inspection
Eval Date: 11-12-2015
Violations Found: Yes
Eval Type: Routine done by local agency
Eval Notes: Not reported
Eval Division: Contra Costa County Health Services Department
Eval Program: HMRRP
Eval Source: CERS,

Eval General Type: Compliance Evaluation Inspection
Eval Date: 12-13-2016
Violations Found: Yes
Eval Type: Routine done by local agency
Eval Notes: Not reported
Eval Division: Contra Costa County Health Services Department
Eval Program: HMRRP
Eval Source: CERS,

Eval General Type: Other/Unknown
Eval Date: 02-06-2017
Violations Found: No
Eval Type: Other, not routine, done by local agency

Map ID
Direction
Distance
Elevation

MAP FINDINGS

Site

Database(s)

EDR ID Number
EPA ID Number

LINDE GAS & EQUIPMENT INC. (Continued)

S113128503

Eval Notes: Not reported
Eval Division: Contra Costa County Health Services Department
Eval Program: HMRRP
Eval Source: CERS,

Eval General Type: Compliance Evaluation Inspection
Eval Date: 04-04-2019
Violations Found: No
Eval Type: Routine done by local agency
Eval Notes: Not reported
Eval Division: Contra Costa County Health Services Department
Eval Program: HMRRP
Eval Source: CERS,

Eval General Type: Compliance Evaluation Inspection
Eval Date: 05-26-2021
Violations Found: No
Eval Type: Routine done by local agency
Eval Notes: Not reported
Eval Division: Contra Costa County Health Services Department
Eval Program: HW
Eval Source: CERS,

Eval General Type: Other/Unknown
Eval Date: 07-07-2022
Violations Found: No
Eval Type: Other, not routine, done by local agency
Eval Notes: Not reported
Eval Division: Contra Costa County Health Services Department
Eval Program: HW
Eval Source: CERS,

Eval General Type: Compliance Evaluation Inspection
Eval Date: 08-13-2020
Violations Found: Yes
Eval Type: Routine done by local agency
Eval Notes: Not reported
Eval Division: Contra Costa County Health Services Department
Eval Program: HMRRP
Eval Source: CERS,

Eval General Type: Compliance Evaluation Inspection
Eval Date: 10-02-2014
Violations Found: No
Eval Type: Routine done by local agency
Eval Notes: Not reported
Eval Division: Contra Costa County Health Services Department
Eval Program: HW
Eval Source: CERS,

Eval General Type: Compliance Evaluation Inspection
Eval Date: 12-13-2016
Violations Found: Yes
Eval Type: Routine done by local agency
Eval Notes: Not reported
Eval Division: Contra Costa County Health Services Department
Eval Program: HW

Map ID
Direction
Distance
Elevation

MAP FINDINGS

Site

Database(s)

EDR ID Number
EPA ID Number

LINDE GAS & EQUIPMENT INC. (Continued)

S113128503

Eval Source: CERS,

Enforcement Action:

Site ID: 399820
Site Name: Linde Gas & Equipment Inc.
Site Address: 1930 LOVERIDGE RD
Site City: PITTSBURG
Site Zip: 94565
Enf Action Date: 12-13-2016
Enf Action Type: Notice of Violation (Unified Program)
Enf Action Description: Notice of Violation Issued by the Inspector at the Time of Inspection
Enf Action Notes: Not reported
Enf Action Division: Contra Costa County Health Services Department
Enf Action Program: HW
Enf Action Source: CERS,

Site ID: 399820
Site Name: Linde Gas & Equipment Inc.
Site Address: 1930 LOVERIDGE RD
Site City: PITTSBURG
Site Zip: 94565
Enf Action Date: 12-13-2016
Enf Action Type: Notice of Violation (Unified Program)
Enf Action Description: Notice of Violation Issued by the Inspector at the Time of Inspection
Enf Action Notes: Not reported
Enf Action Division: Contra Costa County Health Services Department
Enf Action Program: HMRRP
Enf Action Source: CERS,

Site ID: 399820
Site Name: Linde Gas & Equipment Inc.
Site Address: 1930 LOVERIDGE RD
Site City: PITTSBURG
Site Zip: 94565
Enf Action Date: 06-07-2022
Enf Action Type: Notice of Violation (Unified Program)
Enf Action Description: Notice of Violation Issued by the Inspector at the Time of Inspection
Enf Action Notes: Not reported
Enf Action Division: Contra Costa County Health Services Department
Enf Action Program: HW
Enf Action Source: CERS,

Site ID: 399820
Site Name: Linde Gas & Equipment Inc.
Site Address: 1930 LOVERIDGE RD
Site City: PITTSBURG
Site Zip: 94565
Enf Action Date: 11-12-2015
Enf Action Type: Notice of Violation (Unified Program)
Enf Action Description: Notice of Violation Issued by the Inspector at the Time of Inspection
Enf Action Notes: Not reported
Enf Action Division: Contra Costa County Health Services Department
Enf Action Program: HMRRP
Enf Action Source: CERS,

Site ID: 399820
Site Name: Linde Gas & Equipment Inc.

Map ID
Direction
Distance
Elevation

MAP FINDINGS

Site

Database(s)

EDR ID Number
EPA ID Number

LINDE GAS & EQUIPMENT INC. (Continued)

S113128503

Site Address: 1930 LOVERIDGE RD
Site City: PITTSBURG
Site Zip: 94565
Enf Action Date: 08-13-2020
Enf Action Type: Notice of Violation (Unified Program)
Enf Action Description: Notice of Violation Issued by the Inspector at the Time of Inspection
Enf Action Notes: Not reported
Enf Action Division: Contra Costa County Health Services Department
Enf Action Program: HMRRP
Enf Action Source: CERS,

Coordinates:

Site ID: 399820
Facility Name: Linde Gas & Equipment Inc.
Env Int Type Code: FRS-AIR
Program ID: 110055702271
Coord Name: Not reported
Ref Point Type Desc: Unknown,
Latitude: 38.014722
Longitude: -121.863880

Affiliation:

Affiliation Type Desc: CUPA District
Entity Name: Contra Costa County Health Services Department
Entity Title: Not reported
Affiliation Address: 4585 Pacheco BlvdSuite 100
Affiliation City: Martinez
Affiliation State: CA
Affiliation Country: Not reported
Affiliation Zip: 94553
Affiliation Phone: (925) 655-3200,

Affiliation Type Desc: Environmental Contact
Entity Name: HECTOR AGUILAR
Entity Title: Not reported
Affiliation Address: 1545 E. Edinger Avenue
Affiliation City: Santa Ana
Affiliation State: CA
Affiliation Country: Not reported
Affiliation Zip: 92705
Affiliation Phone: ,

Affiliation Type Desc: Facility Owner
Entity Name: PRAXAIR DISTRIBUTION
Entity Title: OWNER
Affiliation Address: 310 MORAGA RD
Affiliation City: MORAGA
Affiliation State: CA
Affiliation Country: Not reported
Affiliation Zip: Not reported
Affiliation Phone: ,

Affiliation Type Desc: Environmental Contact
Entity Name: NED BULAT
Entity Title: QUALITY MANAGER
Affiliation Address: 310 MORAGA RD

Map ID
Direction
Distance
Elevation

MAP FINDINGS

Site

Database(s)

EDR ID Number
EPA ID Number

LINDE GAS & EQUIPMENT INC. (Continued)

S113128503

Affiliation City: MORAGA
Affiliation State: CA
Affiliation Country: Not reported
Affiliation Zip: Not reported
Affiliation Phone: ,

Affiliation Type Desc: Identification Signer
Entity Name: Hector Aguilar
Entity Title: SH&E Manager
Affiliation Address: Not reported
Affiliation City: Not reported
Affiliation State: Not reported
Affiliation Country: Not reported
Affiliation Zip: Not reported
Affiliation Phone: ,

Affiliation Type Desc: Parent Corporation
Entity Name: Linde Gas & Equipment Inc.
Entity Title: Not reported
Affiliation Address: Not reported
Affiliation City: Not reported
Affiliation State: Not reported
Affiliation Country: Not reported
Affiliation Zip: Not reported
Affiliation Phone: ,

Affiliation Type Desc: Document Preparer
Entity Name: Hector Aguilar
Entity Title: Not reported
Affiliation Address: Not reported
Affiliation City: Not reported
Affiliation State: Not reported
Affiliation Country: Not reported
Affiliation Zip: Not reported
Affiliation Phone: ,

Affiliation Type Desc: Environmental Contact
Entity Name: ERIC SMITH
Entity Title: ENVIRONMENTAL CONTACT
Affiliation Address: 2020 DELA CRUZ BLVD
Affiliation City: SANTOCLARA
Affiliation State: CA
Affiliation Country: Not reported
Affiliation Zip: Not reported
Affiliation Phone: ,

Affiliation Type Desc: Environmental Contact
Entity Name: KENNETH TRETHERWAY
Entity Title: LAB MANAGER
Affiliation Address: 2020 DELA CRUZ BLVD
Affiliation City: SANTOCLARA
Affiliation State: CA
Affiliation Country: Not reported
Affiliation Zip: Not reported
Affiliation Phone: ,

Affiliation Type Desc: Environmental Contact

Map ID
Direction
Distance
Elevation

MAP FINDINGS

Site

Database(s)

EDR ID Number
EPA ID Number

LINDE GAS & EQUIPMENT INC. (Continued)

S113128503

Entity Name: Melissa Horner
Entity Title: Not reported
Affiliation Address: 3481 YEAGER ROAD
Affiliation City: MADERA
Affiliation State: Not reported
Affiliation Country: Not reported
Affiliation Zip: Not reported
Affiliation Phone: ,

Affiliation Type Desc: Legal Owner
Entity Name: Linde Gas & Equipment Inc.
Entity Title: Not reported
Affiliation Address: 39 Old Ridgebury Road
Affiliation City: Danbury
Affiliation State: CT
Affiliation Country: United States
Affiliation Zip: 06810
Affiliation Phone: (800) 772-9247,

Affiliation Type Desc: Facility Mailing Address
Entity Name: Mailing Address
Entity Title: Not reported
Affiliation Address: 1930 Loveridge Rd
Affiliation City: Pittsburg
Affiliation State: CA
Affiliation Country: Not reported
Affiliation Zip: 94565
Affiliation Phone: ,

Affiliation Type Desc: Operator
Entity Name: Linde Gas & Equipment Inc.
Entity Title: Not reported
Affiliation Address: Not reported
Affiliation City: Not reported
Affiliation State: Not reported
Affiliation Country: Not reported
Affiliation Zip: Not reported
Affiliation Phone: (925) 252-6232,

HWTS:

Name: LINDE GAS & EQUIPMENT INC
Address: 1930 LOVERIDGE RD
Address 2: Not reported
City,State,Zip: PITTSBURG, CA 94565
EPA ID: CAL000275015
Inactive Date: Not reported
Create Date: 09/26/2003
Last Act Date: Not reported
Mailing Name: Not reported
Mailing Address: 1930 LOVERIDGE RD
Mailing Address 2: Not reported
Mailing City,State,Zip: PITTSBURG, CA 945650000
Owner Name: LINDE INC
Owner Address: 10 RIVERVIEW DR
Owner Address 2: Not reported
Owner City,State,Zip: DANBURY, CT 68100000

Map ID
Direction
Distance
Elevation

MAP FINDINGS

Site

Database(s)

EDR ID Number
EPA ID Number

LINDE GAS & EQUIPMENT INC. (Continued)

S113128503

Owner Phone: Not reported
Owner Fax: Not reported
Contact Name: ROBERT SHUCK
Contact Address: 1930 LOVERIDGE RD
Contact Address 2: Not reported
City,State,Zip: PITTSBURG, CA 94565
Contact Phone: Not reported
Contact Fax: Not reported
Facility Status: Active
Facility Type: PERMANENT
Category: STATE
Latitude: 38.013274
Longitude: -121.862558

NAICS:
EPA ID: CAL000275015
Create Date: 2003-09-26 09:13:03.647
NAICS Code: 42269
NAICS Description: Other Chemical and Allied Products Wholesalers
Issued EPA ID Date: 2003-09-26 09:13:03.58300
Inactive Date: Not reported
Facility Name: PRAXAIR DISTRIBUTION INC.
Facility Address: 1930 LOVERIDGE RD
Facility Address 2: Not reported
Facility City: PITTSBURG
Facility County: Not reported
Facility State: CA
Facility Zip: 94565

C18
North
< 1/8
0.105 mi.
556 ft.

PRAXAIR DISTRIBUTION INC.
1930 LOVERIDGE RD
PITTSBURG, CA 94565
Site 10 of 22 in cluster C

RCRA NonGen / NLR **1024807569**
CAL000275015

Relative:
Lower
Actual:
43 ft.

RCRA Listings:
Date Form Received by Agency: 20030926
Handler Name: Praxair Distribution Inc.
Handler Address: 1930 LOVERIDGE RD
Handler City,State,Zip: PITTSBURG, CA 94565
EPA ID: CAL000275015
Contact Name: DWIGHT WHALEY
Contact Address: 1930 LOVERIDGE RD
Contact City,State,Zip: PITTSBURG, CA 94565
Contact Telephone: 925-252-6573
Contact Fax: 925-427-9790
Contact Email: DWIGHT_WHALEY@PRAXAIR.COM
Contact Title: Not reported
EPA Region: 09
Land Type: Not reported
Federal Waste Generator Description: Not a generator, verified
Non-Notifier: Not reported
Biennial Report Cycle: Not reported
Accessibility: Not reported
Active Site Indicator: Handler Activities
State District Owner: Not reported
State District: Not reported

Map ID
 Direction
 Distance
 Elevation

MAP FINDINGS

Site

Database(s)

EDR ID Number
 EPA ID Number

PRAXAIR DISTRIBUTION INC. (Continued)

1024807569

Mailing Address:	1930 LOVERIDGE RD
Mailing City,State,Zip:	PITTSBURG, CA 94565-0000
Owner Name:	Praxair Distribution Inc
Owner Type:	Other
Operator Name:	Dwight Whaley
Operator Type:	Other
Short-Term Generator Activity:	No
Importer Activity:	No
Mixed Waste Generator:	No
Transporter Activity:	No
Transfer Facility Activity:	No
Recycler Activity with Storage:	No
Small Quantity On-Site Burner Exemption:	No
Smelting Melting and Refining Furnace Exemption:	No
Underground Injection Control:	No
Off-Site Waste Receipt:	No
Universal Waste Indicator:	Yes
Universal Waste Destination Facility:	Yes
Federal Universal Waste:	No
Active Site State-Reg Handler:	---
Federal Facility Indicator:	Not reported
Hazardous Secondary Material Indicator:	N
Sub-Part K Indicator:	Not reported
2018 GPRA Permit Baseline:	Not on the Baseline
2018 GPRA Renewals Baseline:	Not on the Baseline
202 GPRA Corrective Action Baseline:	No
Subject to Corrective Action Universe:	No
Non-TSDFs Where RCRA CA has Been Imposed Universe:	No
Corrective Action Priority Ranking:	No NCAPS ranking
Environmental Control Indicator:	No
Institutional Control Indicator:	No
Human Exposure Controls Indicator:	N/A
Groundwater Controls Indicator:	N/A
Significant Non-Complier Universe:	No
Unaddressed Significant Non-Complier Universe:	No
Addressed Significant Non-Complier Universe:	No
Significant Non-Complier With a Compliance Schedule Universe:	No
Financial Assurance Required:	Not reported
Handler Date of Last Change:	20180905
Recognized Trader-Importer:	No
Recognized Trader-Exporter:	No
Importer of Spent Lead Acid Batteries:	No
Exporter of Spent Lead Acid Batteries:	No
Recycler Activity Without Storage:	No
Manifest Broker:	No
Sub-Part P Indicator:	No

Handler - Owner Operator:

Owner/Operator Indicator:	Owner
Owner/Operator Name:	PRAXAIR DISTRIBUTION INC
Legal Status:	Other
Date Became Current:	Not reported
Date Ended Current:	Not reported
Owner/Operator Address:	39 OLD RIDGEBULY RD
Owner/Operator City,State,Zip:	DANBURY, CT 06810-0000
Owner/Operator Telephone:	203-837-2000

Map ID
 Direction
 Distance
 Elevation

MAP FINDINGS

Site

Database(s)

EDR ID Number
 EPA ID Number

PRAXAIR DISTRIBUTION INC. (Continued)

1024807569

Owner/Operator Telephone Ext:	Not reported
Owner/Operator Fax:	Not reported
Owner/Operator Email:	Not reported
Owner/Operator Indicator:	Operator
Owner/Operator Name: DWIGHT WHALEY	
Legal Status:	Other
Date Became Current:	Not reported
Date Ended Current:	Not reported
Owner/Operator Address:	1930 LOVERIDGE RD
Owner/Operator City,State,Zip:	PITTSBURG, CA 94565
Owner/Operator Telephone:	925-252-6573
Owner/Operator Telephone Ext:	Not reported
Owner/Operator Fax:	Not reported
Owner/Operator Email:	Not reported

Historic Generators:

Receive Date:	20030926
Handler Name:	PRAXAIR DISTRIBUTION INC.
Federal Waste Generator Description:	Not a generator, verified
State District Owner:	Not reported
Large Quantity Handler of Universal Waste:	No
Recognized Trader Importer:	No
Recognized Trader Exporter:	No
Spent Lead Acid Battery Importer:	No
Spent Lead Acid Battery Exporter:	No
Current Record:	Yes
Non Storage Recycler Activity:	Not reported
Electronic Manifest Broker:	Not reported

List of NAICS Codes and Descriptions:

NAICS Code:	42269
NAICS Description:	OTHER CHEMICAL AND ALLIED PRODUCTS WHOLESALERS

Facility Has Received Notices of Violations:

Violations:	No Violations Found
-------------	---------------------

Evaluation Action Summary:

Evaluations:	No Evaluations Found
--------------	----------------------

C19
NNW
 < 1/8
 0.106 mi.
 559 ft.

LINDE INC
2000 LOVERIDGE RD
PITTSBURG, CA 94565
 Site 11 of 22 in cluster C

SEMS-ARCHIVE 1015732672
RCRA-VSQQ CAD009122961
FINDS
ECHO

Relative:	SEMS Archive:	
Lower	Site ID:	0904374
Actual:	EPA ID:	CAD009122961
42 ft.	Name:	PRAXAIR
	Address:	2000 LOVERIDGE RD.
	Address 2:	Not reported
	City,State,Zip:	PITTSBURG, CA 94565
	Cong District:	07
	FIPS Code:	06013

Map ID
Direction
Distance
Elevation

MAP FINDINGS

Site

Database(s)

EDR ID Number
EPA ID Number

LINDE INC (Continued)

1015732672

FF: N
NPL: Not on the NPL
Non NPL Status: NFRAP-Site does not qualify for the NPL based on existing information

SEMS Archive Detail:

Region: 09
Site ID: 0904374
EPA ID: CAD009122961
Site Name: PRAXAIR
NPL: N
FF: N
OU: 00
Action Code: VS
Action Name: ARCH SITE
SEQ: 1
Start Date: Not reported
Finish Date: 1993-09-20 04:00:00
Qual: Not reported
Current Action Lead: EPA Perf In-Hse

Region: 09
Site ID: 0904374
EPA ID: CAD009122961
Site Name: PRAXAIR
NPL: N
FF: N
OU: 00
Action Code: DS
Action Name: DISCVRY
SEQ: 1
Start Date: 1992-03-12 05:00:00
Finish Date: 1992-03-12 05:00:00
Qual: Not reported
Current Action Lead: EPA Perf

Region: 09
Site ID: 0904374
EPA ID: CAD009122961
Site Name: PRAXAIR
NPL: N
FF: N
OU: 00
Action Code: PA
Action Name: PA
SEQ: 1
Start Date: Not reported
Finish Date: 1993-09-20 04:00:00
Qual: N
Current Action Lead: EPA Perf

RCRA Listings:

Date Form Received by Agency: 20200901
Handler Name: Linde Inc
Handler Address: LOVERIDGE RD
Handler City,State,Zip: PITTSBURG, CA 94565-0000
EPA ID: CAD009122961

Map ID
Direction
Distance
Elevation

MAP FINDINGS

Site

Database(s)

EDR ID Number
EPA ID Number

LINDE INC (Continued)

1015732672

Contact Name:	CLAIRE FEATHERSTON
Contact Address:	2000 LOVERIDGE ROAD
Contact City,State,Zip:	PITTSBURG, CA 94565
Contact Telephone:	925-427-3955
Contact Fax:	925-427-3922
Contact Email:	CLAIRE.FEATHERSTON@LINDE.COM
Contact Title:	Not reported
EPA Region:	09
Land Type:	Private
Federal Waste Generator Description:	Conditionally Exempt Small Quantity Generator
Non-Notifier:	Not reported
Biennial Report Cycle:	Not reported
Accessibility:	Not reported
Active Site Indicator:	Handler Activities
State District Owner:	Not reported
State District:	Not reported
Mailing Address:	LOVERIDGE RD
Mailing City,State,Zip:	PITTSBURG, CA 94565-4114
Owner Name:	Linde Inc
Owner Type:	Other
Operator Name:	Claire Featherston
Operator Type:	Private
Short-Term Generator Activity:	No
Importer Activity:	No
Mixed Waste Generator:	No
Transporter Activity:	No
Transfer Facility Activity:	No
Recycler Activity with Storage:	No
Small Quantity On-Site Burner Exemption:	No
Smelting Melting and Refining Furnace Exemption:	No
Underground Injection Control:	No
Off-Site Waste Receipt:	No
Universal Waste Indicator:	No
Universal Waste Destination Facility:	No
Federal Universal Waste:	No
Active Site State-Reg Handler:	---
Federal Facility Indicator:	Not reported
Hazardous Secondary Material Indicator:	N
Sub-Part K Indicator:	Not reported
2018 GPRA Permit Baseline:	Not on the Baseline
2018 GPRA Renewals Baseline:	Not on the Baseline
202 GPRA Corrective Action Baseline:	No
Subject to Corrective Action Universe:	No
Non-TSDFs Where RCRA CA has Been Imposed Universe:	No
Corrective Action Priority Ranking:	No NCAPS ranking
Environmental Control Indicator:	No
Institutional Control Indicator:	No
Human Exposure Controls Indicator:	N/A
Groundwater Controls Indicator:	N/A
Significant Non-Complier Universe:	No
Unaddressed Significant Non-Complier Universe:	No
Addressed Significant Non-Complier Universe:	No
Significant Non-Complier With a Compliance Schedule Universe:	No
Financial Assurance Required:	Not reported
Handler Date of Last Change:	20200909
Recognized Trader-Importer:	No
Recognized Trader-Exporter:	No

Map ID
Direction
Distance
Elevation

MAP FINDINGS

Site

Database(s)

EDR ID Number
EPA ID Number

LINDE INC (Continued)

1015732672

Importer of Spent Lead Acid Batteries:	No
Exporter of Spent Lead Acid Batteries:	No
Recycler Activity Without Storage:	No
Manifest Broker:	No
Sub-Part P Indicator:	No

Biennial: List of Years

Year: 2005

[Click Here for Biennial Reporting System Data:](#)

Hazardous Waste Summary:

Waste Code: D001
Waste Description: Ignitable Waste

Waste Code: D002
Waste Description: Corrosive Waste

Waste Code: D005
Waste Description: Barium

Waste Code: D006
Waste Description: Cadmium

Waste Code: D007
Waste Description: Chromium

Waste Code: D008
Waste Description: Lead

Waste Code: D009
Waste Description: Mercury

Waste Code: D011
Waste Description: Silver

Waste Code: F003
Waste Description: The Following Spent Nonhalogenated Solvents: Xylene, Acetone, Ethyl Acetate, Ethyl Benzene, Ethyl Ether, Methyl Isobutyl Ketone, N-Butyl Alcohol, Cyclohexanone, And Methanol; All Spent Solvent Mixtures/Blends Containing, Before Use, Only The Above Spent Nonhalogenated Solvents; And All Spent Solvent Mixtures/Blends Containing, Before Use, One Or More Of The Above Nonhalogenated Solvents, And A Total Of Ten Percent Or More (By Volume) Of One Or More Of Those Solvents Listed In F001, F002, F004, And F005; And Still Bottoms From The Recovery Of These Spent Solvents And Spent Solvent Mixtures.

Handler - Owner Operator:

Owner/Operator Indicator:	Operator
Owner/Operator Name: PRAXAIR, INC.	
Legal Status:	Private
Date Became Current:	19580101
Date Ended Current:	Not reported
Owner/Operator Address:	Not reported
Owner/Operator City,State,Zip:	Not reported

Map ID
Direction
Distance
Elevation

MAP FINDINGS

Site

Database(s)

EDR ID Number
EPA ID Number

LINDE INC (Continued)

1015732672

Owner/Operator Telephone:	Not reported
Owner/Operator Telephone Ext:	Not reported
Owner/Operator Fax:	Not reported
Owner/Operator Email:	Not reported
Owner/Operator Indicator:	Owner
Owner/Operator Name: PRAXAIR INC	
Legal Status:	Private
Date Became Current:	19580101
Date Ended Current:	Not reported
Owner/Operator Address:	39 OLD RIDGEBURY RD
Owner/Operator City,State,Zip:	DANBURY, CA 06810-5113
Owner/Operator Telephone:	203-837-2377
Owner/Operator Telephone Ext:	Not reported
Owner/Operator Fax:	Not reported
Owner/Operator Email:	Not reported
Owner/Operator Indicator:	Owner
Owner/Operator Name: PRAXAIR INC	
Legal Status:	Private
Date Became Current:	19580101
Date Ended Current:	Not reported
Owner/Operator Address:	39 OLD RIDGEBURY RD
Owner/Operator City,State,Zip:	DANBURY, CT 06817
Owner/Operator Telephone:	203-837-2400
Owner/Operator Telephone Ext:	Not reported
Owner/Operator Fax:	Not reported
Owner/Operator Email:	Not reported
Owner/Operator Indicator:	Operator
Owner/Operator Name: CLAIRE FEATHERSTON	
Legal Status:	Private
Date Became Current:	Not reported
Date Ended Current:	Not reported
Owner/Operator Address:	2000 LOVERIDGE ROAD
Owner/Operator City,State,Zip:	PITTSBURG, CA 94565
Owner/Operator Telephone:	925-427-3955
Owner/Operator Telephone Ext:	Not reported
Owner/Operator Fax:	Not reported
Owner/Operator Email:	Not reported
Owner/Operator Indicator:	Operator
Owner/Operator Name: PRAXAIR INC	
Legal Status:	Private
Date Became Current:	19590501
Date Ended Current:	Not reported
Owner/Operator Address:	Not reported
Owner/Operator City,State,Zip:	Not reported
Owner/Operator Telephone:	Not reported
Owner/Operator Telephone Ext:	Not reported
Owner/Operator Fax:	Not reported
Owner/Operator Email:	Not reported
Owner/Operator Indicator:	Operator
Owner/Operator Name: PRAXAIR INC	
Legal Status:	Private
Date Became Current:	19580101

Map ID
Direction
Distance
Elevation

MAP FINDINGS

Site

Database(s)

EDR ID Number
EPA ID Number

LINDE INC (Continued)

1015732672

Date Ended Current: Not reported
Owner/Operator Address: 39 OLD RIDGEBURY RD
Owner/Operator City,State,Zip: DANBURY, CA 06810-5113
Owner/Operator Telephone: 203-837-2377
Owner/Operator Telephone Ext: Not reported
Owner/Operator Fax: Not reported
Owner/Operator Email: Not reported

Owner/Operator Indicator: Operator
Owner/Operator Name: PRAXAIR INC
Legal Status: Private
Date Became Current: 19580501
Date Ended Current: Not reported
Owner/Operator Address: Not reported
Owner/Operator City,State,Zip: Not reported
Owner/Operator Telephone: Not reported
Owner/Operator Telephone Ext: Not reported
Owner/Operator Fax: Not reported
Owner/Operator Email: Not reported

Owner/Operator Indicator: Owner
Owner/Operator Name: PRAXAIR INC
Legal Status: Private
Date Became Current: 19580101
Date Ended Current: Not reported
Owner/Operator Address: 39 OLD RIDGEBURY RD
Owner/Operator City,State,Zip: DANBURY, CT 06817
Owner/Operator Telephone: 203-837-2400
Owner/Operator Telephone Ext: Not reported
Owner/Operator Fax: Not reported
Owner/Operator Email: Not reported

Owner/Operator Indicator: Owner
Owner/Operator Name: PRAXAIR INC
Legal Status: Other
Date Became Current: Not reported
Date Ended Current: Not reported
Owner/Operator Address: 10 RIVERVIEW DRIVE
Owner/Operator City,State,Zip: DANBURY, CT 06810-3040
Owner/Operator Telephone: 203-794-2400
Owner/Operator Telephone Ext: Not reported
Owner/Operator Fax: Not reported
Owner/Operator Email: Not reported

Owner/Operator Indicator: Owner
Owner/Operator Name: LINDE INC
Legal Status: Other
Date Became Current: Not reported
Date Ended Current: Not reported
Owner/Operator Address: 10 RIVERVIEW DRIVE
Owner/Operator City,State,Zip: DANBURY, CT 06810-3040
Owner/Operator Telephone: 203-794-2400
Owner/Operator Telephone Ext: Not reported
Owner/Operator Fax: Not reported
Owner/Operator Email: Not reported

Owner/Operator Indicator: Owner

Map ID
Direction
Distance
Elevation

MAP FINDINGS

Site

Database(s)

EDR ID Number
EPA ID Number

LINDE INC (Continued)

1015732672

Owner/Operator Name: PRAXAIR, INC.
Legal Status: Private
Date Became Current: 19580101
Date Ended Current: Not reported
Owner/Operator Address: 39 OLD RIDGEBURY ROAD
Owner/Operator City,State,Zip: DANBURY, CA 06810
Owner/Operator Telephone: Not reported
Owner/Operator Telephone Ext: Not reported
Owner/Operator Fax: Not reported
Owner/Operator Email: Not reported

Owner/Operator Indicator: Operator
Owner/Operator Name: NOT REQUIRED
Legal Status: Private
Date Became Current: Not reported
Date Ended Current: Not reported
Owner/Operator Address: NOT REQUIRED
Owner/Operator City,State,Zip: NOT REQUIRED, ME 99999
Owner/Operator Telephone: 415-555-1212
Owner/Operator Telephone Ext: Not reported
Owner/Operator Fax: Not reported
Owner/Operator Email: Not reported

Owner/Operator Indicator: Operator
Owner/Operator Name: CLAIRE FEATHERSTON
Legal Status: Private
Date Became Current: Not reported
Date Ended Current: Not reported
Owner/Operator Address: 2000 LOVERIDGE ROAD
Owner/Operator City,State,Zip: PITTSBURG, CA 94565
Owner/Operator Telephone: 925-427-3955
Owner/Operator Telephone Ext: Not reported
Owner/Operator Fax: Not reported
Owner/Operator Email: Not reported

Owner/Operator Indicator: Owner
Owner/Operator Name: PRAXAIR INC
Legal Status: Private
Date Became Current: Not reported
Date Ended Current: Not reported
Owner/Operator Address: 39 OLD RIDGEBURY RD
Owner/Operator City,State,Zip: DANBURY, CT 06810-5113
Owner/Operator Telephone: 203-837-2377
Owner/Operator Telephone Ext: Not reported
Owner/Operator Fax: Not reported
Owner/Operator Email: Not reported

Historic Generators:

Receive Date: 20060213
Handler Name: PRAXAIR, INC.
Federal Waste Generator Description: Small Quantity Generator
State District Owner: Not reported
Large Quantity Handler of Universal Waste: No
Recognized Trader Importer: No
Recognized Trader Exporter: No
Spent Lead Acid Battery Importer: No
Spent Lead Acid Battery Exporter: No

Map ID
Direction
Distance
Elevation

MAP FINDINGS

Site

Database(s)

EDR ID Number
EPA ID Number

LINDE INC (Continued)

1015732672

Current Record:	No
Non Storage Recycler Activity:	Not reported
Electronic Manifest Broker:	Not reported
Receive Date:	20020426
Handler Name:	PRAXAIR INC PLANT NO 935
Federal Waste Generator Description:	Small Quantity Generator
State District Owner:	Not reported
Large Quantity Handler of Universal Waste:	No
Recognized Trader Importer:	No
Recognized Trader Exporter:	No
Spent Lead Acid Battery Importer:	No
Spent Lead Acid Battery Exporter:	No
Current Record:	No
Non Storage Recycler Activity:	Not reported
Electronic Manifest Broker:	Not reported
Receive Date:	20100913
Handler Name:	PRAXAIR INC
Federal Waste Generator Description:	Small Quantity Generator
State District Owner:	Not reported
Large Quantity Handler of Universal Waste:	No
Recognized Trader Importer:	No
Recognized Trader Exporter:	No
Spent Lead Acid Battery Importer:	No
Spent Lead Acid Battery Exporter:	No
Current Record:	No
Non Storage Recycler Activity:	Not reported
Electronic Manifest Broker:	Not reported
Receive Date:	20140106
Handler Name:	PRAXAIR INC
Federal Waste Generator Description:	Large Quantity Generator
State District Owner:	Not reported
Large Quantity Handler of Universal Waste:	No
Recognized Trader Importer:	No
Recognized Trader Exporter:	No
Spent Lead Acid Battery Importer:	No
Spent Lead Acid Battery Exporter:	No
Current Record:	No
Non Storage Recycler Activity:	Not reported
Electronic Manifest Broker:	Not reported
Receive Date:	20140910
Handler Name:	PRAXAIR INC
Federal Waste Generator Description:	Small Quantity Generator
State District Owner:	Not reported
Large Quantity Handler of Universal Waste:	No
Recognized Trader Importer:	No
Recognized Trader Exporter:	No
Spent Lead Acid Battery Importer:	No
Spent Lead Acid Battery Exporter:	No
Current Record:	No
Non Storage Recycler Activity:	Not reported
Electronic Manifest Broker:	Not reported
Receive Date:	20190801

Map ID
Direction
Distance
Elevation

MAP FINDINGS

Site

Database(s)

EDR ID Number
EPA ID Number

LINDE INC (Continued)

1015732672

Handler Name: PRAXAIR INC
Federal Waste Generator Description: Conditionally Exempt Small Quantity Generator
State District Owner: Not reported
Large Quantity Handler of Universal Waste: No
Recognized Trader Importer: No
Recognized Trader Exporter: No
Spent Lead Acid Battery Importer: No
Spent Lead Acid Battery Exporter: No
Current Record: No
Non Storage Recycler Activity: No
Electronic Manifest Broker: No

Receive Date: 20200901
Handler Name: LINDE INC
Federal Waste Generator Description: Conditionally Exempt Small Quantity Generator
State District Owner: Not reported
Large Quantity Handler of Universal Waste: No
Recognized Trader Importer: No
Recognized Trader Exporter: No
Spent Lead Acid Battery Importer: No
Spent Lead Acid Battery Exporter: No
Current Record: Yes
Non Storage Recycler Activity: No
Electronic Manifest Broker: No

Receive Date: 19900508
Handler Name: UNION CARBIDE INDUSTRIAL GASES, LINDE
Federal Waste Generator Description: Large Quantity Generator
State District Owner: Not reported
Large Quantity Handler of Universal Waste: No
Recognized Trader Importer: No
Recognized Trader Exporter: No
Spent Lead Acid Battery Importer: No
Spent Lead Acid Battery Exporter: No
Current Record: No
Non Storage Recycler Activity: Not reported
Electronic Manifest Broker: Not reported

List of NAICS Codes and Descriptions:

NAICS Code: 32512
NAICS Description: INDUSTRIAL GAS MANUFACTURING

Facility Has Received Notices of Violations:

Violations: No Violations Found

Evaluation Action Summary:

Evaluations: No Evaluations Found

FINDS:

Registry ID: 110055845509

[Click Here for FRS Facility Detail Report:](#)

Environmental Interest/Information System:

The California Environmental Reporting System (CERS) is a statewide

Map ID
Direction
Distance
Elevation

MAP FINDINGS

Site

Database(s)

EDR ID Number
EPA ID Number

LINDE INC (Continued)

1015732672

web-based user and information exchange system to support over 140,000 regulated businesses and over 130 local agencies in electronically collecting and reporting significant hazardous materials, hazardous waste and compliance and enforcement data as mandated by California law. Under oversight by Cal/EPA, certified local governing agencies (Unified Program Agencies - UPAs) consolidate, coordinate and provide consistent regulatory activities for six state and federal environmental programs.

The California Environmental Protection Agency (CalEPA) has recently implemented a new data warehouse system (nSite). This data warehouse combines and merges facility and site information from five different systems managed within CalEPA. The five systems are: California Environmental Reporting System (CERS), EnviroStor, GeoTracker, California Integrated Water Quality System (CIWQS), and Toxic Release Inventory (TRI).

Registry ID: 110055682471

[Click Here for FRS Facility Detail Report:](#)

Environmental Interest/Information System:

The California Environmental Reporting System (CERS) is a statewide web-based user and information exchange system to support over 140,000 regulated businesses and over 130 local agencies in electronically collecting and reporting significant hazardous materials, hazardous waste and compliance and enforcement data as mandated by California law. Under oversight by Cal/EPA, certified local governing agencies (Unified Program Agencies - UPAs) consolidate, coordinate and provide consistent regulatory activities for six state and federal environmental programs.

[Click this hyperlink](#) while viewing on your computer to access additional FINDS: detail in the EDR Site Report.

ECHO:

Envid: 1015732672
Registry ID: 110002146981
DFR URL: <http://echo.epa.gov/detailed-facility-report?fid=110002146981>
Name: LINDE INC
Address: 2000 LOVERIDGE RD.
City,State,Zip: PITTSBURG, CA 94565

**C20
NNW
< 1/8
0.106 mi.
559 ft.**

**UNION CARBIDE, PITTSBURG
2000 LOVERIDGE ROAD
PITTSBURG, CA 94565
Site 12 of 22 in cluster C**

**HIST Cal-Sites S102008337
N/A**

**Relative:
Lower
Actual:
42 ft.**

Calsite:
Name: UNION CARBIDE, PITTSBURG
Address: 2000 LOVERIDGE ROAD
City: PITTSBURG
Region: BERKELEY
Facility ID: 07290042
Facility Type: RP
Type: RESPONSIBLE PARTY
Branch: NC
Branch Name: NORTH COAST
File Name: Not reported
State Senate District: 06011984

Map ID
Direction
Distance
Elevation

MAP FINDINGS

Site

Database(s)

EDR ID Number
EPA ID Number

UNION CARBIDE, PITTSBURG (Continued)

S102008337

Status: CERTIFIED AS HAVING BEEN REMEDIED SATISFACTORILY UNDER DTSC OVERSIGHT
Status Name: CERTIFIED
Lead Agency: N/A
NPL: Not reported
SIC Code: 29
SIC Name: MANU - PETROLEUM & COAL PRODUCTS
Access: Not reported
Cortese: Not reported
Hazardous Ranking Score: Not reported
Date Site Hazard Ranked: Not reported
Groundwater Contamination: Not reported
Staff Member Responsible for Site: XBRYANT
Supervisor Responsible for Site: Not reported
Region Water Control Board: Not reported
Region Water Control Board Name: Not reported
Lat/Long Direction: Not reported
Lat/Long (dms): 0 0 0 / 0 0 0
Lat/long Method: Not reported
Lat/Long Description: Not reported
State Assembly District Code: 11
State Senate District Code: 07
Facility ID: 07290042
Activity: CERT
Activity Name: CERTIFICATION
AWP Code: Not reported
Proposed Budget: 0
AWP Completion Date: Not reported
Revised Due Date: Not reported
Comments Date: 06011984
Est Person-Yrs to complete: 0
Estimated Size: Not reported
Request to Delete Activity: Not reported
Activity Status: CERT
Definition of Status: CERTIFIED
Liquids Removed (Gals): 0
Liquids Treated (Gals): 0
Action Included Capping: Not reported
Well Decommissioned: Not reported
Action Included Fencing: Not reported
Removal Action Certification: Not reported
Activity Comments: Not reported
For Commercial Reuse: 0
For Industrial Reuse: 0
For Residential Reuse: 0
Unknown Type: 0
Alternate Address: 2000 LOVERIDGE ROAD
Alternate City,St,Zip: PITTSBURG, CA 94565
Background Info: The site is located in Pittsburg on Loveridge Road, north of Highway 4. The facility produces oxygen, nitrogen, and argon through reduction of atmospheric air. Air is compressed, liquified, and the Component gases separated in a fractionating column. The site was operated by Union Carbide Industrial Gases, Inc. until 1992, when the Industrial Gases division spun off to create Praxair, Inc. Currently the site is owned by Praxair and operates as the company's Northern California (San Francisco Region) manufacturing plant. Praxair continues to produce industrial gases at this location. In 1983, the

Map ID
Direction
Distance
Elevation

MAP FINDINGS

Site

Database(s)

EDR ID Number
EPA ID Number

UNION CARBIDE, PITTSBURG (Continued)

S102008337

California Department of Fish and Game (CDFG) filed a complaint against Union Carbide for dumping sludge in a drainage ditch. A sample was collected from the drainage ditch and the soil was found to be high in metals: zinc (2,190 ppm), chromium (1,740 ppm), copper (1,100 ppm), lead (370 ppm), nickel (120 ppm). A Fish Bioassay was conducted and the fish died at a 500 mg/l concentration of the sludge. The sludge was created when Union Carbide eliminated its water cooling system. The sediment accumulated from the system was dumped in a drainage ditch. Due to the results of the sampling data and the Fish Bioassay, the CDFG ordered the soil removed from the drainage ditch. On March 7, 1984, 48 cubic yards of contaminated soil, from the North Field, was hauled off-site to IT Transportation Corporation Class I landfill in Benicia, California. Confirmation samples were collected after the excavations of the drainage ditch and the soil piles March 21, 1984. The remaining concentrations of contaminants were still elevated. On June 14, 1984, Union Carbide excavated 11 more cubic yards of soil from the drainage ditch, approximately the top eight inches of soil, and hauled it off-site to the same Class I landfill. In a letter dated July 19, 1984, DTSC informed Union Carbide, the proper disposal of all the contaminated soil from the drainage ditch and the soil piles was carried out in accordance with the Department's requirements. Praxair is operating under the oversight of the County of Contra Costa Environmental Health Department, Hazardous Materials Program (HMP). The HMP provides oversight, guidance, investigation and enforcement of the laws involving the handling storage and processing of hazardous materials. Contra Costa Hazardous Materials Program is the Certified Unified Program Agency (CUPA) for all of Contra Costa County. The Praxair is a Small Quantity Generator. According to Mr. Paul Andrews an Environmental Health Inspector for the County of Contra Costa, Praxair is currently operating without any violations.

Comments Date: 06011984
Comments: Certified Site. Certification was confirmed by a report
Comments Date: 06011984
Comments: prepared by the Auditor General.
ID Name: CALSTARS CODE
ID Value: 200033
ID Name: HWIS IDENTIFICATION CODE
ID Value: CAD009128471
ID Name: BEP DATABASE PCODE
ID Value: P21025
ID Name: EPA IDENTIFICATION NUMBER
ID Value: CAD009128471
Alternate Name: UNION CARBIDE, PITTSBURG
Alternate Name: Not reported
Special Programs Code: Not reported
Special Programs Name: Not reported

Map ID
 Direction
 Distance
 Elevation

MAP FINDINGS

Site

Database(s)

EDR ID Number
 EPA ID Number

C21
NNW
 < 1/8
 0.106 mi.
 559 ft.

RYDER TRUCK RENTAL #2105
2000 LOVERIDGE RD
PITTSBURG, CA 94565

CONTRA COSTA CO. SITE LIST

S129214396
N/A

Site 13 of 22 in cluster C

Relative:
Lower

CONTRA COSTA CO. SITE LIST:

Actual:
42 ft.

Name: RYDER TRUCK RENTAL #2105
 Address: 2000 LOVERIDGE RD
 City: PITTSBURG
 Facility ID: FA0030434
 Billing Status: INACTIVE, NON-BILLABLE
 Program Status: CONTRA COSTA CO. SITE LIST
 Program/Elements: HMBP: 1K-10K LBS, 0-19 EMPLOYEES
 Region: CONTRA COSTA
 Cupa Number: 773765
 CERS ID: 10019020

Name: RYDER TRUCK RENTAL #2105
 Address: 2000 LOVERIDGE RD
 City: PITTSBURG
 Facility ID: FA0030434
 Billing Status: INACTIVE, NON-BILLABLE
 Program Status: CONTRA COSTA CO. SITE LIST
 Program/Elements: HWG: LESS THAN 5 TONS/YEAR
 Region: CONTRA COSTA
 Cupa Number: 773765
 CERS ID: 10019020

C22
NNW
 < 1/8
 0.106 mi.
 559 ft.

RUAN TRANSPORT CORPORATION
2000 LOVERIDGE RD
PITTSBURG, CA 94565

RCRA NonGen / NLR

1024846475
CAL000400584

Site 14 of 22 in cluster C

Relative:
Lower

RCRA Listings:

Actual:
42 ft.

Date Form Received by Agency: 20140919
 Handler Name: Ruan Transport Corporation
 Handler Address: 2000 LOVERIDGE RD
 Handler City,State,Zip: PITTSBURG, CA 94565
 EPA ID: CAL000400584
 Contact Name: ERIC MEIDENBAUER
 Contact Address: 666 GRAND AVE
 Contact City,State,Zip: DES MOINES, IA 50309
 Contact Telephone: 515-245-5687
 Contact Fax: 515-875-5194
 Contact Email: EMEIDENB@RUAN.COM
 Contact Title: Not reported
 EPA Region: 09
 Land Type: Not reported
 Federal Waste Generator Description: Not a generator, verified
 Non-Notifier: Not reported
 Biennial Report Cycle: Not reported
 Accessibility: Not reported
 Active Site Indicator: Handler Activities
 State District Owner: Not reported
 State District: Not reported
 Mailing Address: 666 GRAND AVE
 Mailing City,State,Zip: DES MOINES, IA 50309-2506
 Owner Name: Ruan Transport Corp

Map ID
 Direction
 Distance
 Elevation

MAP FINDINGS

Site

Database(s)

EDR ID Number
 EPA ID Number

RUAN TRANSPORT CORPORATION (Continued)

1024846475

Owner Type:	Other
Operator Name:	Eric Meidenbauer
Operator Type:	Other
Short-Term Generator Activity:	No
Importer Activity:	No
Mixed Waste Generator:	No
Transporter Activity:	No
Transfer Facility Activity:	No
Recycler Activity with Storage:	No
Small Quantity On-Site Burner Exemption:	No
Smelting Melting and Refining Furnace Exemption:	No
Underground Injection Control:	No
Off-Site Waste Receipt:	No
Universal Waste Indicator:	Yes
Universal Waste Destination Facility:	Yes
Federal Universal Waste:	No
Active Site State-Reg Handler:	---
Federal Facility Indicator:	Not reported
Hazardous Secondary Material Indicator:	N
Sub-Part K Indicator:	Not reported
2018 GPRA Permit Baseline:	Not on the Baseline
2018 GPRA Renewals Baseline:	Not on the Baseline
202 GPRA Corrective Action Baseline:	No
Subject to Corrective Action Universe:	No
Non-TSDFs Where RCRA CA has Been Imposed Universe:	No
Corrective Action Priority Ranking:	No NCAPS ranking
Environmental Control Indicator:	No
Institutional Control Indicator:	No
Human Exposure Controls Indicator:	N/A
Groundwater Controls Indicator:	N/A
Significant Non-Complier Universe:	No
Unaddressed Significant Non-Complier Universe:	No
Addressed Significant Non-Complier Universe:	No
Significant Non-Complier With a Compliance Schedule Universe:	No
Financial Assurance Required:	Not reported
Handler Date of Last Change:	20180906
Recognized Trader-Importer:	No
Recognized Trader-Exporter:	No
Importer of Spent Lead Acid Batteries:	No
Exporter of Spent Lead Acid Batteries:	No
Recycler Activity Without Storage:	No
Manifest Broker:	No
Sub-Part P Indicator:	No

Handler - Owner Operator:

Owner/Operator Indicator:	Owner
Owner/Operator Name:	RUAN TRANSPORT CORP
Legal Status:	Other
Date Became Current:	Not reported
Date Ended Current:	Not reported
Owner/Operator Address:	666 GRAND AVE
Owner/Operator City,State,Zip:	DES MOINES, IA 50309-2506
Owner/Operator Telephone:	515-245-5687
Owner/Operator Telephone Ext:	Not reported
Owner/Operator Fax:	Not reported
Owner/Operator Email:	Not reported

Map ID
Direction
Distance
Elevation

MAP FINDINGS

Site

Database(s)

EDR ID Number
EPA ID Number

RUAN TRANSPORT CORPORATION (Continued)

1024846475

Owner/Operator Indicator: Operator
Owner/Operator Name: ERIC MEIDENBAUER
Legal Status: Other
Date Became Current: Not reported
Date Ended Current: Not reported
Owner/Operator Address: 666 GRAND AVE
Owner/Operator City,State,Zip: DES MOINES, IA 50309
Owner/Operator Telephone: 515-245-5687
Owner/Operator Telephone Ext: Not reported
Owner/Operator Fax: Not reported
Owner/Operator Email: Not reported

Historic Generators:

Receive Date: 20140919
Handler Name: RUAN TRANSPORT CORPORATION
Federal Waste Generator Description: Not a generator, verified
State District Owner: Not reported
Large Quantity Handler of Universal Waste: No
Recognized Trader Importer: No
Recognized Trader Exporter: No
Spent Lead Acid Battery Importer: No
Spent Lead Acid Battery Exporter: No
Current Record: Yes
Non Storage Recycler Activity: Not reported
Electronic Manifest Broker: Not reported

List of NAICS Codes and Descriptions:

NAICS Code: 48849
NAICS Description: OTHER SUPPORT ACTIVITIES FOR ROAD TRANSPORTATION

Facility Has Received Notices of Violations:

Violations: No Violations Found

Evaluation Action Summary:

Evaluations: No Evaluations Found

C23
NNW
< 1/8
0.106 mi.
559 ft.

LOGEX INC
2000 LOVERIDGE RD
PITTSBURG, CA 94565
Site 15 of 22 in cluster C

CONTRA COSTA CO. SITE LIST **S129214244**
N/A

Relative:
Lower

CONTRA COSTA CO. SITE LIST:
Name: LOGEX INC
Address: 2000 LOVERIDGE RD
City: PITTSBURG
Facility ID: FA0029800
Billing Status: INACTIVE, NON-BILLABLE
Program Status: CONTRA COSTA CO. SITE LIST
Program/Elements: HMBP GENERAL
Region: CONTRA COSTA
Cupa Number: 773129
CERS ID: 10017115

Actual:
42 ft.

Name: LOGEX INC

Map ID
Direction
Distance
Elevation

MAP FINDINGS

Site

Database(s)

EDR ID Number
EPA ID Number

LOGEX INC (Continued)

S129214244

Address: 2000 LOVERIDGE RD
City: PITTSBURG
Facility ID: FA0029800
Billing Status: INACTIVE, NON-BILLABLE
Program Status: CONTRA COSTA CO. SITE LIST
Program/Elements: HWG: REPORTED ZERO
Region: CONTRA COSTA
Cupa Number: 773129
CERS ID: 10017115

**C24
NNW
< 1/8
0.106 mi.
559 ft.**

**LINDE INC - 935
2000 LOVERIDGE RD
PITTSBURG, CA 94565
Site 16 of 22 in cluster C**

**CONTRA COSTA CO. SITE LIST S129213645
N/A**

**Relative:
Lower
Actual:
42 ft.**

CONTRA COSTA CO. SITE LIST:
Name: LINDE INC - 935
Address: 2000 LOVERIDGE RD
City: PITTSBURG
Facility ID: FA0030756
Billing Status: ACTIVE, BILLABLE
Program Status: CONTRA COSTA CO. SITE LIST
Program/Elements: APSA: <10K GALLONS
Region: CONTRA COSTA
Cupa Number: 704622
CERS ID: 10004470

Name: LINDE INC - 935
Address: 2000 LOVERIDGE RD
City: PITTSBURG
Facility ID: FA0030756
Billing Status: ACTIVE, BILLABLE
Program Status: CONTRA COSTA CO. SITE LIST
Program/Elements: HMBP: >10M-100M LBS
Region: CONTRA COSTA
Cupa Number: 704622
CERS ID: 10004470

Name: LINDE INC - 935
Address: 2000 LOVERIDGE RD
City: PITTSBURG
Facility ID: FA0030756
Billing Status: ACTIVE, BILLABLE
Program Status: CONTRA COSTA CO. SITE LIST
Program/Elements: HWG: 5 - <12 TONS/YEAR
Region: CONTRA COSTA
Cupa Number: 704622
CERS ID: 10004470

Name: LINDE INC - 935
Address: 2000 LOVERIDGE RD
City: PITTSBURG
Facility ID: FA0030756
Billing Status: ACTIVE, BILLABLE
Program Status: CONTRA COSTA CO. SITE LIST
Program/Elements: UNDERGROUND STORAGE TANK SITE
Region: CONTRA COSTA

Map ID
Direction
Distance
Elevation

MAP FINDINGS

Site

Database(s)

EDR ID Number
EPA ID Number

LINDE INC - 935 (Continued)

S129213645

Cupa Number: 704622
CERS ID: 10004470

**C25
NNW
< 1/8
0.106 mi.
559 ft.**

**PRAXAIR, INC
2000 LOVERIDGE RD
PITTSBURG, CA 94565
Site 17 of 22 in cluster C**

**UST U004349862
N/A**

**Relative:
Lower
Actual:
42 ft.**

UST:
Name: PRAXAIR, INC
Address: 2000 LOVERIDGE RD
City,State,Zip: PITTSBURG, CA 94565
Facility ID: 704622
Permitting Agency: CONTRA COSTA COUNTY
CERSID: Not reported
Latitude: 38.015736
Longitude: -121.863253
Owner type: Not reported
Facility type: Not reported
Num of inuse ust: Not reported
Num of closed ust: Not reported
Num of oos ust: Not reported
Epa region: Not reported
Tribal lands: Not reported
Tank owner name: Not reported
Tank owner mailing address: Not reported
Tank owner mailing city: Not reported
Tank owner mailing zip: Not reported
Tank owner mailing state: Not reported
Tank operator name: Not reported
Tank operator mailing address: Not reported
Tank operator mailing city: Not reported
Tank operator mailing zip: Not reported
Tank operator mailing state: Not reported
Tankidnumber: Not reported
Tank status: Not reported
Tank configuration: Not reported
Tank closure date: Not reported
Tank installation date: Not reported
Tank num of compartments: Not reported
Tank contents: Not reported
Tank capacity gallons: Not reported
Tank type: Not reported
Tank pc construction: Not reported
Tank pwpiping construction: Not reported
Tank piping type: Not reported
Tank piping construction: Not reported
Tank sacrificial anode: Not reported
Tank cp impressed current: Not reported
Tank cp shutoff: Not reported
Tank alarms: Not reported
Tank ball float: Not reported
Tank spill bucket: Not reported

Map ID
Direction
Distance
Elevation

MAP FINDINGS

Site

Database(s)

EDR ID Number
EPA ID Number

RUAN TRANSPORT CORPORATION (Continued)

S129214605

Cupa Number: 774711
CERS ID: 10456051

**C28
NNW
< 1/8
0.106 mi.
559 ft.**

**LINDE INC - 935
2000 LOVERIDGE RD
PITTSBURG, CA 94565
Site 20 of 22 in cluster C**

**UST U004343487
N/A**

**Relative:
Lower**

UST:

**Actual:
42 ft.**

Name: LINDE INC - 935
Address: 2000 LOVERIDGE RD
City,State,Zip: PITTSBURG, CA 94565
Facility ID: 07-000-704622
Permitting Agency: Contra Costa County Health Services Department
CERSID: 10004470
Latitude: 38.0128630
Longitude: -121.864292
Owner type: Non-Government
Facility type: Motor Vehicle Fueling
Num of inuse ust: Not reported
Num of closed ust: 0
Num of oos ust: 0
Epa region: 9
Tribal lands: No
Tank owner name: Linde Inc
Tank owner mailing address: 2000 Loveridge Road
Tank owner mailing city: Pittsburg
Tank owner mailing zip: 94565
Tank owner mailing state: CA
Tank operator name: Linde Inc
Tank operator mailing address: 2000 Loveridge Road
Tank operator mailing city: Pittsburg
Tank operator mailing zip: 94565
Tank operator mailing state: CA
Tankidnumber: 70-4622
Tank status: Confirmed/Updated Information
Tank configuration: Stand Alone Tank
Tank closure date: Not reported
Tank installation date: 6/1/1990 12:00:00 AM
Tank num of compartments: 1
Tank contents: Diesel
Tank capacity gallons: 15000
Tank type: Double Wall
Tank pc construction: Steel
Tank pwpiping construction: Fiberglass
Tank piping type: Pressure
Tank piping construction: Double Walled
Tank sacrificial anode: Yes
Tank cp impressed current: No
Tank cp shutoff: Yes
Tank alarms: Yes
Tank ball float: No
Tank spill bucket: Yes

MAP FINDINGS

Map ID
 Direction
 Distance
 Elevation

Site

Database(s)

EDR ID Number
 EPA ID Number

C29
NNW
< 1/8
0.106 mi.
559 ft.
Relative:
Lower
Actual:
42 ft.

PRAXAIR, INC - 935
2000 LOVERIDGE RD
PITTSBURG, CA 94565
Site 21 of 22 in cluster C

RESPONSE 1000336443
ENVIROSTOR N/A
LUST
AST
CERS HAZ WASTE
SWEEPS UST
HIST UST
CERS TANKS
Cortese
HIST CORTESE
HAZNET
NPDES
WDS
CIWQS
CERS
HWTS

RESPONSE:

Name: UNION CARBIDE, PITTSBURG
 Address: 2000 LOVERIDGE ROAD
 City,State,Zip: PITTSBURG, CA 94565
 Facility ID: 7290042
 Site Type: State Response
 Site Type Detail: State Response or NPL
 Acres: 31.45
 National Priorities List: NO
 Cleanup Oversight Agencies: SMBRP
 Lead Agency Description: DTSC - Site Cleanup Program
 Project Manager: Not reported
 Supervisor: Denise Tsuji
 Division Branch: Cleanup Berkeley
 Site Code: Not reported
 Site Mgmt. Req.: NONE SPECIFIED
 Assembly: 15
 Senate: 9
 Special Program Status: Not reported
 Status: Certified
 Status Date: 06/01/1984
 Restricted Use: NO
 Funding: Responsible Party
 Latitude: 38.01438
 Longitude: -121.8646
 APN: 73190003
 Past Use: OIL/WATER SEPARATORS
 Potential COC : Total Chromium (1:6 ratio Cr VI:Cr III Lead Copper and compounds Zinc
 Not reported
 Confirmed COC: 30 156 300 053 001 000
 Potential Description: SOIL
 Alias Name: Not reported
 Alias Type: Not reported

Completed Info:

Completed Area Name: Not reported
 Completed Sub Area Name: Not reported
 Completed Document Type: Not reported
 Completed Date: Not reported
 Comments: Not reported
 Future Area Name: Not reported
 Future Sub Area Name: Not reported

Map ID
Direction
Distance
Elevation

MAP FINDINGS

Site

Database(s)

EDR ID Number
EPA ID Number

PRAXAIR, INC - 935 (Continued)

1000336443

Future Document Type: Not reported
Future Due Date: Not reported
Schedule Area Name: Not reported
Schedule Sub Area Name: Not reported
Schedule Document Type: Not reported
Schedule Due Date: Not reported
Schedule Revised Date: Not reported

ENVIROSTOR:

Name: UNION CARBIDE, PITTSBURG
Address: 2000 LOVERIDGE ROAD
City,State,Zip: PITTSBURG, CA 94565
Facility ID: 7290042
Status: Certified
Status Date: 06/01/1984
Site Code: Not reported
Site Type: State Response
Site Type Detailed: State Response or NPL
Acres: 31.45
NPL: NO
Regulatory Agencies: SMBRP
Lead Agency: SMBRP
Program Manager: Not reported
Supervisor: Denise Tsuji
Division Branch: Cleanup Berkeley
Assembly: 15
Senate: 9
Special Program: Not reported
Restricted Use: NO
Site Mgmt Req: NONE SPECIFIED
Funding: Responsible Party
Latitude: 38.01438
Longitude: -121.8646
APN: 73190003
Past Use: OIL/WATER SEPARATORS
Potential COC: Total Chromium (1:6 ratio Cr VI:Cr III Lead Copper and compounds Zinc
Not reported
Confirmed COC: 30 156 300 053 001 300 000
Potential Description: SOIL
Alias Name: Not reported
Alias Type: Not reported

Completed Info:

Completed Area Name: Not reported
Completed Sub Area Name: Not reported
Completed Document Type: Not reported
Completed Date: Not reported
Comments: Not reported

Future Area Name: Not reported
Future Sub Area Name: Not reported
Future Document Type: Not reported
Future Due Date: Not reported
Schedule Area Name: Not reported
Schedule Sub Area Name: Not reported
Schedule Document Type: Not reported
Schedule Due Date: Not reported

Map ID
Direction
Distance
Elevation

MAP FINDINGS

Site

Database(s)

EDR ID Number
EPA ID Number

PRAXAIR, INC - 935 (Continued)

1000336443

Schedule Revised Date: Not reported

LUST:

Name: UNION CARBIDE CORP
Address: 2000 LOVERIDGE RD
City,State,Zip: PITTSBURG, CA 94565
Lead Agency: SAN FRANCISCO BAY RWQCB (REGION 2)
Case Type: LUST Cleanup Site
Geo Track: http://geotracker.waterboards.ca.gov/profile_report.asp?global_id=T0601300320
Global Id: T0601300320
Latitude: 38.014486
Longitude: -121.864448
Status: Completed - Case Closed
Status Date: 07/10/1997
Case Worker: Not reported
RB Case Number: 07-0342
Local Agency: CONTRA COSTA COUNTY
File Location: Not reported
Local Case Number: 04622
Potential Media Affect: Other Groundwater (uses other than drinking water)
Potential Contaminants of Concern: Gasoline
EPA Region: 9
Coordinate Source: Google Geocode
Cuf Case: NO
Quantity Released Gallons: Not reported
Begin Date: 06/05/1988
Leak Reported Date: 06/05/1988
How Discovered: Tank Closure
How Discovered Description: Not reported
Discharge Source: Other
Discharge Cause: Unknown
Stop Method: Not reported
Stop Description: Not reported
No Further Action Date: 07/10/1997
CA Water Watershed Name: Suisun - Concord - Pittsburg - In Delta (207.34)
Dwr Groundwater Subbasin Name: Pittsburg Plain (2-004)
Disadvantaged Community: Not reported
CA Enviroscreen 3 Score: 81-85%
CA Enviroscreen 4 Score: 90-95%
Military DOD Site: No
Facility Project Subtype: Not reported
RWQCB Region: SAN FRANCISCO BAY RWQCB (REGION 2)
Site History: Not reported

LUST:

Global Id: T0601300320
Contact Type: Local Agency Caseworker
Contact Name: SUE LOYD
Organization Name: CONTRA COSTA COUNTY
Address: 4333 PACHECO BLVD.
City: MARTINEZ
Email: sloyd@hsd.co.contra-costa.ca.us
Phone Number: Not reported

LUST:

Global Id: T0601300320
Action Type: ENFORCEMENT

Map ID
Direction
Distance
Elevation

MAP FINDINGS

Site

Database(s)

EDR ID Number
EPA ID Number

PRAXAIR, INC - 935 (Continued)

1000336443

Date: 07/10/1997
Action: Closure/No Further Action Letter

Global Id: T0601300320
Action Type: Other
Date: 06/26/1988
Action: Leak Discovery

Global Id: T0601300320
Action Type: Other
Date: 06/05/1988
Action: Leak Reported

Global Id: T0601300320
Action Type: Other
Date: 11/16/1989
Action: Leak Stopped

LUST:

Global Id: T0601300320
Status: Open - Case Begin Date
Status Date: 06/05/1988

Global Id: T0601300320
Status: Open - Site Assessment
Status Date: 01/11/1990

Global Id: T0601300320
Status: Completed - Case Closed
Status Date: 07/10/1997

LUST REG 2:

Region: 2
Facility Id: 07-0342
Facility Status: Case Closed
Case Number: 04622
How Discovered: Tank Closure
Leak Cause: UNK
Leak Source: UNK
Date Leak Confirmed: Not reported
Oversight Program: LUST
Prelim. Site Assessment Workplan Submitted: Not reported
Preliminary Site Assessment Began: 1/11/1990
Pollution Characterization Began: Not reported
Pollution Remediation Plan Submitted: Not reported
Date Remediation Action Underway: Not reported
Date Post Remedial Action Monitoring Began: Not reported

AST:

Name: PRAXAIR, INC - 935
Address: 2000 LOVERIDGE RD
City/Zip: PITTSBURG, 94565
Certified Unified Program Agencies: Not reported
Owner: Praxair, Inc.
Total Gallons: Not reported

Map ID
Direction
Distance
Elevation

MAP FINDINGS

Site

Database(s)

EDR ID Number
EPA ID Number

PRAXAIR, INC - 935 (Continued)

1000336443

CERSID: 10004470
Facility ID: 07-000-704622
Business Name: Praxair, Inc.
Phone: (925) 427-3955
Fax: (925) 427-3922
Mailing Address: 2000 Loveridge Road
Mailing Address City: Pittsburg
Mailing Address State: CA
Mailing Address Zip Code: 94565
Operator Name: Praxair, Inc.
Operator Phone: (203) 794-2000
Owner Phone: (203) 794-2000
Owner Mail Address: 39 Old Ridgebury Road
Owner State: CT
Owner Zip Code: 6810
Owner Country: United States
Property Owner Name: Praxair, Inc
Property Owner Phone: (203) 794-2000
Property Owner Mailing Address: 39 Old Ridgebury Road
Property Owner City: Danbury
Property Owner Stat : CT
Property Owner Zip Code: 6810
Property Owner Country: United States
EPAID: CAD009122961

CERS HAZ WASTE:

Name: LINDE GAS & EQUIPMENT INC. (ANNEX)
Address: 2000 LOVERIDGE RD # A
City,State,Zip: PITTSBURG, CA 94565
Site ID: 572599
CERS ID: 10864501
CERS Description: Hazardous Chemical Management

Name: LINDE INC - 935
Address: 2000 LOVERIDGE RD
City,State,Zip: PITTSBURG, CA 94565
Site ID: 399852
CERS ID: 10004470
CERS Description: Hazardous Waste Generator

SWEEPS UST:

Name: UNION CARBIDE CORP., LINDE DIV
Address: 2000 LOVERIDGE RD
City: PITTSBURG
Status: Not reported
Comp Number: 4622
Number: Not reported
Board Of Equalization: 44-002196
Referral Date: Not reported
Action Date: Not reported
Created Date: Not reported
Owner Tank Id: Not reported
SWRCB Tank Id: 07-000-004622-000001
Tank Status: Not reported
Capacity: 500
Active Date: Not reported

Map ID
Direction
Distance
Elevation

MAP FINDINGS

Site

Database(s)

EDR ID Number
EPA ID Number

PRAXAIR, INC - 935 (Continued)

1000336443

Tank Use: OIL
STG: WASTE
Content: WASTE OIL
Number Of Tanks: 8

Name: UNION CARBIDE CORP., LINDE DIV
Address: 2000 LOVERIDGE RD
City: PITTSBURG
Status: Not reported
Comp Number: 4622
Number: Not reported
Board Of Equalization: 44-002196
Referral Date: Not reported
Action Date: Not reported
Created Date: Not reported
Owner Tank Id: Not reported
SWRCB Tank Id: 07-000-004622-000002
Tank Status: Not reported
Capacity: 4000
Active Date: Not reported
Tank Use: OIL
STG: WASTE
Content: WASTE OIL
Number Of Tanks: Not reported

Name: UNION CARBIDE CORP., LINDE DIV
Address: 2000 LOVERIDGE RD
City: PITTSBURG
Status: Not reported
Comp Number: 4622
Number: Not reported
Board Of Equalization: 44-002196
Referral Date: Not reported
Action Date: Not reported
Created Date: Not reported
Owner Tank Id: Not reported
SWRCB Tank Id: 07-000-004622-000003
Tank Status: Not reported
Capacity: 12000
Active Date: Not reported
Tank Use: OIL
STG: WASTE
Content: WASTE OIL
Number Of Tanks: Not reported

Name: UNION CARBIDE CORP., LINDE DIV
Address: 2000 LOVERIDGE RD
City: PITTSBURG
Status: Not reported
Comp Number: 4622
Number: Not reported
Board Of Equalization: 44-002196
Referral Date: Not reported
Action Date: Not reported
Created Date: Not reported
Owner Tank Id: Not reported
SWRCB Tank Id: 07-000-004622-000004

Map ID
Direction
Distance
Elevation

MAP FINDINGS

Site

Database(s)

EDR ID Number
EPA ID Number

PRAXAIR, INC - 935 (Continued)

1000336443

Tank Status: Not reported
Capacity: 15000
Active Date: Not reported
Tank Use: M.V. FUEL
STG: PRODUCT
Content: DIESEL
Number Of Tanks: Not reported

Name: UNION CARBIDE CORP., LINDE DIV
Address: 2000 LOVERIDGE RD
City: PITTSBURG
Status: Not reported
Comp Number: 4622
Number: Not reported
Board Of Equalization: 44-002196
Referral Date: Not reported
Action Date: Not reported
Created Date: Not reported
Owner Tank Id: Not reported
SWRCB Tank Id: 07-000-004622-000005
Tank Status: Not reported
Capacity: 10000
Active Date: Not reported
Tank Use: M.V. FUEL
STG: PRODUCT
Content: DIESEL
Number Of Tanks: Not reported

Name: UNION CARBIDE CORP., LINDE DIV
Address: 2000 LOVERIDGE RD
City: PITTSBURG
Status: Not reported
Comp Number: 4622
Number: Not reported
Board Of Equalization: 44-002196
Referral Date: Not reported
Action Date: Not reported
Created Date: Not reported
Owner Tank Id: Not reported
SWRCB Tank Id: 07-000-004622-000006
Tank Status: Not reported
Capacity: 10000
Active Date: Not reported
Tank Use: M.V. FUEL
STG: PRODUCT
Content: REG UNLEADED
Number Of Tanks: Not reported

Name: UNION CARBIDE CORP., LINDE DIV
Address: 2000 LOVERIDGE RD
City: PITTSBURG
Status: Not reported
Comp Number: 4622
Number: Not reported
Board Of Equalization: 44-002196
Referral Date: Not reported
Action Date: Not reported

Map ID
Direction
Distance
Elevation

MAP FINDINGS

Site

Database(s)

EDR ID Number
EPA ID Number

PRAXAIR, INC - 935 (Continued)

1000336443

Created Date: Not reported
Owner Tank Id: Not reported
SWRCB Tank Id: 07-000-004622-000007
Tank Status: Not reported
Capacity: 1000
Active Date: Not reported
Tank Use: M.V. FUEL
STG: PRODUCT
Content: DIESEL
Number Of Tanks: Not reported

Name: UNION CARBIDE CORP., LINDE DIV
Address: 2000 LOVERIDGE RD
City: PITTSBURG
Status: Not reported
Comp Number: 4622
Number: Not reported
Board Of Equalization: 44-002196
Referral Date: Not reported
Action Date: Not reported
Created Date: Not reported
Owner Tank Id: Not reported
SWRCB Tank Id: 07-000-004622-000008
Tank Status: Not reported
Capacity: 15000
Active Date: Not reported
Tank Use: M.V. FUEL
STG: PRODUCT
Content: DIESEL
Number Of Tanks: Not reported

HIST UST:

Name: UNION CARBIDE CORP., LINDE DIV
Address: 2000 LOVERIDGE RD
City,State,Zip: PITTSBURG, CA 94565
File Number: Not reported
URL: Not reported
Region: STATE
Facility ID: 00000004622
Facility Type: Other
Other Type: MFG. INDUSTRIAL GASE
Contact Name: C. TALMORE, GEN. SUPT. PROD.
Telephone: 4154399171
Owner Name: UNION CARBIDE CORPORATION
Owner Address: OLD RIDGEBURY RD.
Owner City,St,Zip: DANBURY, CT 06817
Total Tanks: 0009

Tank Num: 001
Container Num: 08
Year Installed: 1979
Tank Capacity: 00002300
Tank Used for: WASTE
Type of Fuel: WASTE OIL
Container Construction Thickness: 6
Leak Detection: None

Map ID
Direction
Distance
Elevation

MAP FINDINGS

Site

Database(s)

EDR ID Number
EPA ID Number

PRAXAIR, INC - 935 (Continued)

1000336443

Tank Num:	002
Container Num:	07
Year Installed:	1959
Tank Capacity:	00171000
Tank Used for:	Not reported
Type of Fuel:	Not reported
Container Construction Thickness:	6
Leak Detection:	None
Tank Num:	003
Container Num:	06
Year Installed:	1959
Tank Capacity:	00000500
Tank Used for:	WASTE
Type of Fuel:	WASTE OIL
Container Construction Thickness:	Not reported
Leak Detection:	None
Tank Num:	004
Container Num:	05
Year Installed:	1976
Tank Capacity:	00004000
Tank Used for:	WASTE
Type of Fuel:	WASTE OIL
Container Construction Thickness:	Not reported
Leak Detection:	None
Tank Num:	005
Container Num:	04
Year Installed:	1978
Tank Capacity:	00012000
Tank Used for:	WASTE
Type of Fuel:	WASTE OIL
Container Construction Thickness:	Not reported
Leak Detection:	None
Tank Num:	006
Container Num:	03
Year Installed:	1980
Tank Capacity:	00020000
Tank Used for:	PRODUCT
Type of Fuel:	DIESEL
Container Construction Thickness:	Not reported
Leak Detection:	Stock Inventor
Tank Num:	007
Container Num:	02
Year Installed:	1959
Tank Capacity:	00010000
Tank Used for:	PRODUCT
Type of Fuel:	DIESEL
Container Construction Thickness:	Not reported
Leak Detection:	Stock Inventor
Tank Num:	008
Container Num:	01
Year Installed:	1959

Map ID
Direction
Distance
Elevation

MAP FINDINGS

Site

Database(s)

EDR ID Number
EPA ID Number

PRAXAIR, INC - 935 (Continued)

1000336443

Tank Capacity: 00010000
Tank Used for: PRODUCT
Type of Fuel: UNLEADED
Container Construction Thickness: Not reported
Leak Detection: None

Tank Num: 009
Container Num: #09
Year Installed: 1962
Tank Capacity: 00020000
Tank Used for: PRODUCT
Type of Fuel: DIESEL
Container Construction Thickness: Not reported
Leak Detection: Stock Inventor

CERS TANKS:

Name: LINDE INC - 935
Address: 2000 LOVERIDGE RD
City,State,Zip: PITTSBURG, CA 94565
Site ID: 399852
CERS ID: 10004470
CERS Description: Underground Storage Tank

Name: LINDE INC - 935
Address: 2000 LOVERIDGE RD
City,State,Zip: PITTSBURG, CA 94565
Site ID: 399852
CERS ID: 10004470
CERS Description: Aboveground Petroleum Storage

CORTESE:

Name: UNION CARBIDE CORP
Address: 2000 LOVERIDGE RD
City,State,Zip: PITTSBURG, CA 94565
Region: CORTESE
Envirostor Id: Not reported
Global ID: T0601300320
Site/Facility Type: LUST CLEANUP SITE
Cleanup Status: COMPLETED - CASE CLOSED
Status Date: Not reported
Site Code: Not reported
Latitude: Not reported
Longitude: Not reported
Owner: Not reported
Enf Type: Not reported
Swat R: Not reported
Flag: active
Order No: Not reported
Waste Discharge System No: Not reported
Effective Date: Not reported
Region 2: Not reported
WID Id: Not reported
Solid Waste Id No: Not reported
Waste Management Uit Name: Not reported
File Name: Active Open

Map ID
Direction
Distance
Elevation

MAP FINDINGS

Site

Database(s)

EDR ID Number
EPA ID Number

PRAXAIR, INC - 935 (Continued)

1000336443

HIST CORTESE:

edr_fname: UNION CARBIDE CORP
edr_fadd1: 2000 LOVERIDGE
City,State,Zip: PITTSBURG, CA 94565
Region: CORTESE
Facility County Code: 7
Reg By: LTNKA
Reg Id: 07-0342

HAZNET:

Name: LINDE INC
Address: 2000 LOVERIDGE RD
Address 2: Not reported
City,State,Zip: PITTSBURG, CA 945650000
Contact: CLAIRE FEATHERSTON
Telephone: 9254273955
Mailing Name: Not reported
Mailing Address: 331 E CHANNEL RD

Year: 2021
Gepaid: CAD009122961
TSD EPA ID: UTD991301748
CA Waste Code: 223 - Unspecified oil-containing waste
Disposal Method: H132 - Landfill Or Surface Impoundment That Will Be Closed As
Landfill(To Include On-Site Treatment And/Or Stabilization)
Tons: 0.15

Year: 2021
Gepaid: CAD009122961
TSD EPA ID: CAD980675276
CA Waste Code: 223 - Unspecified oil-containing waste
Disposal Method: H132 - Landfill Or Surface Impoundment That Will Be Closed As
Landfill(To Include On-Site Treatment And/Or Stabilization)
Tons: 2.625

Year: 2021
Gepaid: CAD009122961
TSD EPA ID: CAD980675276
CA Waste Code: 134 - Aqueous solution with total organic residues less than 10
percent
Disposal Method: H132 - Landfill Or Surface Impoundment That Will Be Closed As
Landfill(To Include On-Site Treatment And/Or Stabilization)
Tons: 1.87

Year: 2021
Gepaid: CAD009122961
TSD EPA ID: CA0000084517
CA Waste Code: 134 - Aqueous solution with total organic residues less than 10
percent
Disposal Method: H141 - Storage, Bulking, And/Or Transfer Off Site--No
Treatment/Reovery (H010-H129) Or (H131-H135)
Tons: 0.3348

Year: 2021
Gepaid: CAD009122961
TSD EPA ID: ORQ000025197

Map ID
Direction
Distance
Elevation

MAP FINDINGS

Site

Database(s)

EDR ID Number
EPA ID Number

PRAXAIR, INC - 935 (Continued)

1000336443

CA Waste Code:	223 - Unspecified oil-containing waste
Disposal Method:	H141 - Storage, Bulking, And/Or Transfer Off Site--No Treatment/Reovery (H010-H129) Or (H131-H135)
Tons:	0.05
Year:	2021
Gepaid:	CAD009122961
TSD EPA ID:	CAD059494310
CA Waste Code:	213 - Hydrocarbon solvents (benzene, hexane, Stoddard, Etc.)
Disposal Method:	H141 - Storage, Bulking, And/Or Transfer Off Site--No Treatment/Reovery (H010-H129) Or (H131-H135)
Tons:	0.1
Year:	2021
Gepaid:	CAD009122961
TSD EPA ID:	CAD980887418
CA Waste Code:	223 - Unspecified oil-containing waste
Disposal Method:	H135 - Discharge To Sewer/Potw Or Npdes(With Prior Storage--With Or Without Treatment)
Tons:	3.98665
Year:	2020
Gepaid:	CAD009122961
TSD EPA ID:	CAD980887418
CA Waste Code:	221 - Waste oil and mixed oil
Disposal Method:	H039 - Other Recovery Of Reclamation For Reuse Including Acid Regeneration, Organics Recovery Ect
Tons:	0.95
Year:	2020
Gepaid:	CAD009122961
TSD EPA ID:	TXD055141378
CA Waste Code:	223 - Unspecified oil-containing waste
Disposal Method:	H040 - Incineration--Thermal Destruction Other Than Use As A Fuel
Tons:	0.2625
Year:	2020
Gepaid:	CAD009122961
TSD EPA ID:	CAD980675276
CA Waste Code:	134 - Aqueous solution with total organic residues less than 10 percent
Disposal Method:	H132 - Landfill Or Surface Impoundment That Will Be Closed As Landfill(To Include On-Site Treatment And/Or Stabilization)
Tons:	1

[Click this hyperlink](#) while viewing on your computer to access 7 additional CA HAZNET: record(s) in the EDR Site Report.

Additional Info:

Year:	2021
Gen EPA ID:	CAD009122961
Shipment Date:	9/9/2020
Creation Date:	11/23/2020
Receipt Date:	11/3/2020
Manifest ID:	007766722SKS

Map ID
Direction
Distance
Elevation

MAP FINDINGS

Site

Database(s)

EDR ID Number
EPA ID Number

PRAXAIR, INC - 935 (Continued)

1000336443

Trans EPA ID: TXR000081205
Trans Name: Safety-Kleen Systems, Inc.
Trans 2 EPA ID: TXR000081205
Trans 2 Name: Safety-Kleen Systems, Inc.
TSDf EPA ID: CAD044429835
Trans Name: Clean Harbors Wilmington LLC
TSDf Alt EPA ID: Not reported
TSDf Alt Name: Not reported
Waste Code Description: 133 - Aqueous solution with 10% or more total organic residues
RCRA Code: Not reported
Meth Code: H141 - Storage, Bulking, And/Or Transfer Off Site--No Treatment/Reovery (H010-H129) Or (H131-H135)

Quantity Tons: 0.35
Waste Quantity: 700
Quantity Unit: P
Additional Code 1: Not reported
Additional Code 2: Not reported
Additional Code 3: Not reported
Additional Code 4: Not reported
Additional Code 5: Not reported

Shipment Date: 9/9/2020
Creation Date: 10/7/2020
Receipt Date: 9/17/2020
Manifest ID: 007766721SKS
Trans EPA ID: TXR000081205
Trans Name: Safety-Kleen Systems, Inc.
Trans 2 EPA ID: TXR000081205
Trans 2 Name: Safety-Kleen Systems, Inc.
TSDf EPA ID: CAD980675276
Trans Name: Clean Harbors Buttonwillow LLC
TSDf Alt EPA ID: Not reported
TSDf Alt Name: Not reported
Waste Code Description: 223 - Unspecified oil-containing waste
RCRA Code: Not reported
Meth Code: H132 - Landfill Or Surface Impoundment That Will Be Closed As Landfill(To Include On-Site Treatment And/Or Stabilization)

Quantity Tons: 0.3
Waste Quantity: 600
Quantity Unit: P
Additional Code 1: Not reported
Additional Code 2: Not reported
Additional Code 3: Not reported
Additional Code 4: Not reported
Additional Code 5: Not reported

Shipment Date: 9/30/2020
Creation Date: 11/25/2020
Receipt Date: 11/5/2020
Manifest ID: 007769829SKS
Trans EPA ID: TXR000081205
Trans Name: Safety-Kleen Systems, Inc.
Trans 2 EPA ID: MAD039322250
Trans 2 Name: Clean Harbors Environmental Services, Inc.
TSDf EPA ID: CAD044429835
Trans Name: Clean Harbors Wilmington LLC
TSDf Alt EPA ID: Not reported

Map ID
Direction
Distance
Elevation

MAP FINDINGS

Site

Database(s)

EDR ID Number
EPA ID Number

PRAXAIR, INC - 935 (Continued)

1000336443

TSDF Alt Name: Not reported
Waste Code Description: 133 - Aqueous solution with 10% or more total organic residues
RCRA Code: Not reported
Meth Code: H141 - Storage, Bulking, And/Or Transfer Off Site--No Treatment/Reovery (H010-H129) Or (H131-H135)
Quantity Tons: 1
Waste Quantity: 2000
Quantity Unit: P
Additional Code 1: Not reported
Additional Code 2: Not reported
Additional Code 3: Not reported
Additional Code 4: Not reported
Additional Code 5: Not reported

Shipment Date: 9/30/2020
Creation Date: 10/28/2020
Receipt Date: 10/8/2020
Manifest ID: 007769832SKS
Trans EPA ID: TXR000081205
Trans Name: Safety-Kleen Systems, Inc.
Trans 2 EPA ID: MAD039322250
Trans 2 Name: Clean Harbors Environmental Services, Inc.
TSDF EPA ID: CAD980675276
Trans Name: Clean Harbors Buttonwillow LLC
TSDF Alt EPA ID: Not reported
TSDF Alt Name: Not reported
Waste Code Description: 134 - Aqueous solution with <10% total organic residues
RCRA Code: Not reported
Meth Code: H132 - Landfill Or Surface Impoundment That Will Be Closed As Landfill(To Include On-Site Treatment And/Or Stabilization)

Quantity Tons: 1
Waste Quantity: 2000
Quantity Unit: P
Additional Code 1: Not reported
Additional Code 2: Not reported
Additional Code 3: Not reported
Additional Code 4: Not reported
Additional Code 5: Not reported

Shipment Date: 9/30/2020
Creation Date: 10/28/2020
Receipt Date: 10/8/2020
Manifest ID: 007771768SKS
Trans EPA ID: TXR000081205
Trans Name: Safety-Kleen Systems, Inc.
Trans 2 EPA ID: MAD039322250
Trans 2 Name: Clean Harbors Environmental Services, Inc.
TSDF EPA ID: CAD980675276
Trans Name: Clean Harbors Buttonwillow LLC
TSDF Alt EPA ID: Not reported
TSDF Alt Name: Not reported
Waste Code Description: 223 - Unspecified oil-containing waste
RCRA Code: Not reported
Meth Code: H132 - Landfill Or Surface Impoundment That Will Be Closed As Landfill(To Include On-Site Treatment And/Or Stabilization)

Quantity Tons: 0.075
Waste Quantity: 150

Map ID
Direction
Distance
Elevation

MAP FINDINGS

Site

Database(s)

EDR ID Number
EPA ID Number

PRAXAIR, INC - 935 (Continued)

1000336443

Quantity Unit:	P
Additional Code 1:	Not reported
Additional Code 2:	Not reported
Additional Code 3:	Not reported
Additional Code 4:	Not reported
Additional Code 5:	Not reported
Shipment Date:	9/21/2020
Creation Date:	11/1/2020
Receipt Date:	10/12/2020
Manifest ID:	007653794SKS
Trans EPA ID:	TXR000081205
Trans Name:	Safety-Kleen Systems, Inc.
Trans 2 EPA ID:	MAD039322250
Trans 2 Name:	Clean Harbors Environmental Services, Inc.
TSDf EPA ID:	CA0000084517
Trans Name:	Safety-Kleen Systems, Inc.
TSDf Alt EPA ID:	Not reported
TSDf Alt Name:	Not reported
Waste Code Description:	134 - Aqueous solution with <10% total organic residues
RCRA Code:	Not reported
Meth Code:	H141 - Storage, Bulking, And/Or Transfer Off Site--No Treatment/Reovery (H010-H129) Or (H131-H135)
Quantity Tons:	0.084
Waste Quantity:	20
Quantity Unit:	G
Additional Code 1:	Not reported
Additional Code 2:	Not reported
Additional Code 3:	Not reported
Additional Code 4:	Not reported
Additional Code 5:	Not reported
Shipment Date:	8/11/2020
Creation Date:	9/2/2020
Receipt Date:	8/13/2020
Manifest ID:	007771070SKS
Trans EPA ID:	TXR000081205
Trans Name:	Safety-Kleen Systems, Inc.
Trans 2 EPA ID:	Not reported
Trans 2 Name:	Not reported
TSDf EPA ID:	CAD980887418
Trans Name:	Safety-Kleen of California, Inc.
TSDf Alt EPA ID:	Not reported
TSDf Alt Name:	Not reported
Waste Code Description:	221 - Waste oil and mixed oil
RCRA Code:	Not reported
Meth Code:	H039 - Other Recovery Of Reclamation For Reuse Including Acid Regeneration, Organics Recovery Ect
Quantity Tons:	0.95
Waste Quantity:	250
Quantity Unit:	G
Additional Code 1:	Not reported
Additional Code 2:	Not reported
Additional Code 3:	Not reported
Additional Code 4:	Not reported
Additional Code 5:	Not reported

Map ID
Direction
Distance
Elevation

MAP FINDINGS

Site

Database(s)

EDR ID Number
EPA ID Number

PRAXAIR, INC - 935 (Continued)

1000336443

Shipment Date:	7/9/2020
Creation Date:	8/5/2020
Receipt Date:	7/16/2020
Manifest ID:	007313533SKS
Trans EPA ID:	TXR000081205
Trans Name:	Safety-Kleen Systems, Inc.
Trans 2 EPA ID:	MAD039322250
Trans 2 Name:	Clean Harbors Environmental Services, Inc.
TSDf EPA ID:	CAD980675276
Trans Name:	Clean Harbors Buttonwillow LLC
TSDf Alt EPA ID:	Not reported
TSDf Alt Name:	Not reported
Waste Code Description:	223 - Unspecified oil-containing waste
RCRA Code:	Not reported
Meth Code:	H132 - Landfill Or Surface Impoundment That Will Be Closed As Landfill(To Include On-Site Treatment And/Or Stabilization)
Quantity Tons:	0.175
Waste Quantity:	350
Quantity Unit:	P
Additional Code 1:	Not reported
Additional Code 2:	Not reported
Additional Code 3:	Not reported
Additional Code 4:	Not reported
Additional Code 5:	Not reported
Shipment Date:	7/9/2020
Creation Date:	8/9/2020
Receipt Date:	7/20/2020
Manifest ID:	007313534SKS
Trans EPA ID:	TXR000081205
Trans Name:	Safety-Kleen Systems, Inc.
Trans 2 EPA ID:	MAD039322250
Trans 2 Name:	Clean Harbors Environmental Services, Inc.
TSDf EPA ID:	CAD059494310
Trans Name:	Clean Harbors San Jose LLC
TSDf Alt EPA ID:	Not reported
TSDf Alt Name:	Not reported
Waste Code Description:	223 - Unspecified oil-containing waste
RCRA Code:	Not reported
Meth Code:	H141 - Storage, Bulking, And/Or Transfer Off Site--No Treatment/Reovery (H010-H129) Or (H131-H135)
Quantity Tons:	0.0875
Waste Quantity:	175
Quantity Unit:	P
Additional Code 1:	Not reported
Additional Code 2:	Not reported
Additional Code 3:	Not reported
Additional Code 4:	Not reported
Additional Code 5:	Not reported
Shipment Date:	7/23/2020
Creation Date:	8/19/2020
Receipt Date:	7/30/2020
Manifest ID:	007313799SKS
Trans EPA ID:	TXR000081205
Trans Name:	Safety-Kleen Systems, Inc.
Trans 2 EPA ID:	MAD039322250

Map ID
Direction
Distance
Elevation

MAP FINDINGS

Site

Database(s)

EDR ID Number
EPA ID Number

PRAXAIR, INC - 935 (Continued)

1000336443

Trans 2 Name: Clean Harbors Environmental Services, Inc.
TSDf EPA ID: CAD980675276
Trans Name: Clean Harbors Buttonwillow LLC
TSDf Alt EPA ID: Not reported
TSDf Alt Name: Not reported
Waste Code Description: 223 - Unspecified oil-containing waste
RCRA Code: Not reported
Meth Code: H132 - Landfill Or Surface Impoundment That Will Be Closed As
Landfill(To Include On-Site Treatment And/Or Stabilization)

Quantity Tons: 0.375
Waste Quantity: 750
Quantity Unit: P
Additional Code 1: Not reported
Additional Code 2: Not reported
Additional Code 3: Not reported
Additional Code 4: Not reported
Additional Code 5: Not reported

Additional Info:

Year: 2020
Gen EPA ID: CAD009122961

Shipment Date: 9/9/2020
Creation Date: 11/23/2020
Receipt Date: 11/3/2020
Manifest ID: 007766722SKS
Trans EPA ID: TXR000081205
Trans Name: Safety-Kleen Systems, Inc.
Trans 2 EPA ID: TXR000081205
Trans 2 Name: Safety-Kleen Systems, Inc.
TSDf EPA ID: CAD044429835
Trans Name: Clean Harbors Wilmington LLC
TSDf Alt EPA ID: Not reported
TSDf Alt Name: Not reported
Waste Code Description: 133 - Aqueous solution with 10% or more total organic residues
RCRA Code: Not reported
Meth Code: H141 - Storage, Bulking, And/Or Transfer Off Site--No
Treatment/Reovery (H010-H129) Or (H131-H135)

Quantity Tons: 0.35
Waste Quantity: 700
Quantity Unit: P
Additional Code 1: Not reported
Additional Code 2: Not reported
Additional Code 3: Not reported
Additional Code 4: Not reported
Additional Code 5: Not reported

Shipment Date: 9/9/2020
Creation Date: 10/7/2020
Receipt Date: 9/17/2020
Manifest ID: 007766721SKS
Trans EPA ID: TXR000081205
Trans Name: Safety-Kleen Systems, Inc.
Trans 2 EPA ID: TXR000081205
Trans 2 Name: Safety-Kleen Systems, Inc.
TSDf EPA ID: CAD980675276
Trans Name: Clean Harbors Buttonwillow LLC

Map ID
Direction
Distance
Elevation

MAP FINDINGS

Site

Database(s)

EDR ID Number
EPA ID Number

PRAXAIR, INC - 935 (Continued)

1000336443

TSDf Alt EPA ID:	Not reported
TSDf Alt Name:	Not reported
Waste Code Description:	223 - Unspecified oil-containing waste
RCRA Code:	Not reported
Meth Code:	H132 - Landfill Or Surface Impoundment That Will Be Closed As Landfill(To Include On-Site Treatment And/Or Stabilization)
Quantity Tons:	0.3
Waste Quantity:	600
Quantity Unit:	P
Additional Code 1:	Not reported
Additional Code 2:	Not reported
Additional Code 3:	Not reported
Additional Code 4:	Not reported
Additional Code 5:	Not reported
Shipment Date:	9/30/2020
Creation Date:	10/28/2020
Receipt Date:	10/8/2020
Manifest ID:	007771768SKS
Trans EPA ID:	TXR000081205
Trans Name:	Safety-Kleen Systems, Inc.
Trans 2 EPA ID:	MAD039322250
Trans 2 Name:	Clean Harbors Environmental Services, Inc.
TSDf EPA ID:	CAD980675276
Trans Name:	Clean Harbors Buttonwillow LLC
TSDf Alt EPA ID:	Not reported
TSDf Alt Name:	Not reported
Waste Code Description:	223 - Unspecified oil-containing waste
RCRA Code:	Not reported
Meth Code:	H132 - Landfill Or Surface Impoundment That Will Be Closed As Landfill(To Include On-Site Treatment And/Or Stabilization)
Quantity Tons:	0.075
Waste Quantity:	150
Quantity Unit:	P
Additional Code 1:	Not reported
Additional Code 2:	Not reported
Additional Code 3:	Not reported
Additional Code 4:	Not reported
Additional Code 5:	Not reported
Shipment Date:	9/30/2020
Creation Date:	11/25/2020
Receipt Date:	11/5/2020
Manifest ID:	007769829SKS
Trans EPA ID:	TXR000081205
Trans Name:	Safety-Kleen Systems, Inc.
Trans 2 EPA ID:	MAD039322250
Trans 2 Name:	Clean Harbors Environmental Services, Inc.
TSDf EPA ID:	CAD044429835
Trans Name:	Clean Harbors Wilmington LLC
TSDf Alt EPA ID:	Not reported
TSDf Alt Name:	Not reported
Waste Code Description:	133 - Aqueous solution with 10% or more total organic residues
RCRA Code:	Not reported
Meth Code:	H141 - Storage, Bulking, And/Or Transfer Off Site--No Treatment/Reovery (H010-H129) Or (H131-H135)
Quantity Tons:	1

Map ID
Direction
Distance
Elevation

MAP FINDINGS

Site

Database(s)

EDR ID Number
EPA ID Number

PRAXAIR, INC - 935 (Continued)

1000336443

Waste Quantity:	2000
Quantity Unit:	P
Additional Code 1:	Not reported
Additional Code 2:	Not reported
Additional Code 3:	Not reported
Additional Code 4:	Not reported
Additional Code 5:	Not reported
Shipment Date:	9/30/2020
Creation Date:	10/28/2020
Receipt Date:	10/8/2020
Manifest ID:	007769832SKS
Trans EPA ID:	TXR000081205
Trans Name:	Safety-Kleen Systems, Inc.
Trans 2 EPA ID:	MAD039322250
Trans 2 Name:	Clean Harbors Environmental Services, Inc.
TSDf EPA ID:	CAD980675276
Trans Name:	Clean Harbors Buttonwillow LLC
TSDf Alt EPA ID:	Not reported
TSDf Alt Name:	Not reported
Waste Code Description:	134 - Aqueous solution with <10% total organic residues
RCRA Code:	Not reported
Meth Code:	H132 - Landfill Or Surface Impoundment That Will Be Closed As Landfill(To Include On-Site Treatment And/Or Stabilization)
Quantity Tons:	1
Waste Quantity:	2000
Quantity Unit:	P
Additional Code 1:	Not reported
Additional Code 2:	Not reported
Additional Code 3:	Not reported
Additional Code 4:	Not reported
Additional Code 5:	Not reported
Shipment Date:	9/21/2020
Creation Date:	11/1/2020
Receipt Date:	10/12/2020
Manifest ID:	007653794SKS
Trans EPA ID:	TXR000081205
Trans Name:	Safety-Kleen Systems, Inc.
Trans 2 EPA ID:	MAD039322250
Trans 2 Name:	Clean Harbors Environmental Services, Inc.
TSDf EPA ID:	CA0000084517
Trans Name:	Safety-Kleen Systems, Inc.
TSDf Alt EPA ID:	Not reported
TSDf Alt Name:	Not reported
Waste Code Description:	134 - Aqueous solution with <10% total organic residues
RCRA Code:	Not reported
Meth Code:	H141 - Storage, Bulking, And/Or Transfer Off Site--No Treatment/Reovery (H010-H129) Or (H131-H135)
Quantity Tons:	0.084
Waste Quantity:	20
Quantity Unit:	G
Additional Code 1:	Not reported
Additional Code 2:	Not reported
Additional Code 3:	Not reported
Additional Code 4:	Not reported
Additional Code 5:	Not reported

Map ID
Direction
Distance
Elevation

MAP FINDINGS

Site

Database(s)

EDR ID Number
EPA ID Number

PRAXAIR, INC - 935 (Continued)

1000336443

Shipment Date:	8/11/2020
Creation Date:	9/2/2020
Receipt Date:	8/13/2020
Manifest ID:	007771070SKS
Trans EPA ID:	TXR000081205
Trans Name:	Safety-Kleen Systems, Inc.
Trans 2 EPA ID:	Not reported
Trans 2 Name:	Not reported
TSDf EPA ID:	CAD980887418
Trans Name:	Safety-Kleen of California, Inc.
TSDf Alt EPA ID:	Not reported
TSDf Alt Name:	Not reported
Waste Code Description:	221 - Waste oil and mixed oil
RCRA Code:	Not reported
Meth Code:	H039 - Other Recovery Of Reclamation For Reuse Including Acid Regeneration, Organics Recovery Ect
Quantity Tons:	0.95
Waste Quantity:	250
Quantity Unit:	G
Additional Code 1:	Not reported
Additional Code 2:	Not reported
Additional Code 3:	Not reported
Additional Code 4:	Not reported
Additional Code 5:	Not reported
Shipment Date:	7/9/2020
Creation Date:	8/5/2020
Receipt Date:	7/16/2020
Manifest ID:	007313533SKS
Trans EPA ID:	TXR000081205
Trans Name:	Safety-Kleen Systems, Inc.
Trans 2 EPA ID:	MAD039322250
Trans 2 Name:	Clean Harbors Environmental Services, Inc.
TSDf EPA ID:	CAD980675276
Trans Name:	Clean Harbors Buttonwillow LLC
TSDf Alt EPA ID:	Not reported
TSDf Alt Name:	Not reported
Waste Code Description:	223 - Unspecified oil-containing waste
RCRA Code:	Not reported
Meth Code:	H132 - Landfill Or Surface Impoundment That Will Be Closed As Landfill(To Include On-Site Treatment And/Or Stabilization)
Quantity Tons:	0.175
Waste Quantity:	350
Quantity Unit:	P
Additional Code 1:	Not reported
Additional Code 2:	Not reported
Additional Code 3:	Not reported
Additional Code 4:	Not reported
Additional Code 5:	Not reported
Shipment Date:	7/9/2020
Creation Date:	8/9/2020
Receipt Date:	7/20/2020
Manifest ID:	007313534SKS
Trans EPA ID:	TXR000081205
Trans Name:	Safety-Kleen Systems, Inc.
Trans 2 EPA ID:	MAD039322250

Map ID
Direction
Distance
Elevation

MAP FINDINGS

Site

Database(s)

EDR ID Number
EPA ID Number

PRAXAIR, INC - 935 (Continued)

1000336443

Trans 2 Name: Clean Harbors Environmental Services, Inc.
TSDf EPA ID: CAD059494310
Trans Name: Clean Harbors San Jose LLC
TSDf Alt EPA ID: Not reported
TSDf Alt Name: Not reported
Waste Code Description: 223 - Unspecified oil-containing waste
RCRA Code: Not reported
Meth Code: H141 - Storage, Bulking, And/Or Transfer Off Site--No Treatment/Reovery (H010-H129) Or (H131-H135)

Quantity Tons: 0.0875
Waste Quantity: 175
Quantity Unit: P
Additional Code 1: Not reported
Additional Code 2: Not reported
Additional Code 3: Not reported
Additional Code 4: Not reported
Additional Code 5: Not reported

Shipment Date: 7/23/2020
Creation Date: 8/19/2020
Receipt Date: 7/30/2020
Manifest ID: 007313799SKS
Trans EPA ID: TXR000081205
Trans Name: Safety-Kleen Systems, Inc.
Trans 2 EPA ID: MAD039322250
Trans 2 Name: Clean Harbors Environmental Services, Inc.
TSDf EPA ID: CAD980675276
Trans Name: Clean Harbors Buttonwillow LLC
TSDf Alt EPA ID: Not reported
TSDf Alt Name: Not reported
Waste Code Description: 223 - Unspecified oil-containing waste
RCRA Code: Not reported
Meth Code: H132 - Landfill Or Surface Impoundment That Will Be Closed As Landfill(To Include On-Site Treatment And/Or Stabilization)

Quantity Tons: 0.375
Waste Quantity: 750
Quantity Unit: P
Additional Code 1: Not reported
Additional Code 2: Not reported
Additional Code 3: Not reported
Additional Code 4: Not reported
Additional Code 5: Not reported

Detail Two:
Year: 2020
EM Manifest ID: 4ba4509b-969e-4be4-a5d9-7377d9f72e9e
Shipment Date: 9/9/2020
Receipt Date: 9/17/2020
Manifest Number: 007766721SKS
Generator EPA ID: CAD009122961
Name: LINDE INC
Address: 2000 LOVERIDGE RD
Address 2: Not reported
City: PITTSBURG
Zip: 94565
Telephone: 800-483-3718
Contact: Diana West

Map ID
Direction
Distance
Elevation

MAP FINDINGS

Site

Database(s)

EDR ID Number
EPA ID Number

PRAXAIR, INC - 935 (Continued)

1000336443

Contact Telephone: 925-427-3915
Transporter 1 EPA ID: TXR000081205
Transporter 1 Emergency Number: Not reported
Transporter 2 EPA ID: TXR000081205
Transporter 2 Emergency Number: Not reported
TSDf EPA ID: CAD980675276
TSDf Name: Clean Harbors Buttonwillow LLC
TSDf Address 1: 2500 West Lokern Road
TSDf Address 2: Not reported
TSDf City: Buttonwillow
TSDf Zip: 93206
TSDf Telephone: 800-483-3718

State:

Year: 2020
EM Manifest ID: 4ba4509b-969e-4be4-a5d9-7377d9f72e9e
Generator EPA ID: CAD009122961
Shipment Date: 2020-09-09
Manifest Number: 007766721SKS
Line Number: 1
Method Code: H132
Quantity Tons: 0.30000
Quantity Waste: 600.000000
Quantity Unit: P
Number of Containers: 4
Type of Container: Metal drums, barrels, kegs
Quantity Type: Pounds
State Code: 223

Year: 2020
EM Manifest ID: 85e9b5a9-9afd-4444-822e-08221842338f
Shipment Date: 9/9/2020
Receipt Date: 11/3/2020
Manifest Number: 007766722SKS
Generator EPA ID: CAD009122961
Name: LINDE INC
Address: 2000 LOVERIDGE RD
Address 2: Not reported
City: PITTSBURG
Zip: 94565
Telephone: 800-483-3718
Contact: Diana West
Contact Telephone: 925-427-3915
Transporter 1 EPA ID: TXR000081205
Transporter 1 Emergency Number: Not reported
Transporter 2 EPA ID: TXR000081205
Transporter 2 Emergency Number: Not reported
TSDf EPA ID: CAD044429835
TSDf Name: Clean Harbors Wilmington LLC
TSDf Address 1: 1737 East Denni Street
TSDf Address 2: Not reported
TSDf City: Wilmington
TSDf Zip: 90744
TSDf Telephone: 800-483-3718

State:

Year: 2020

Map ID
Direction
Distance
Elevation

MAP FINDINGS

Site

Database(s)

EDR ID Number
EPA ID Number

PRAXAIR, INC - 935 (Continued)

1000336443

EM Manifest ID: 85e9b5a9-9afd-4444-822e-08221842338f
Generator EPA ID: CAD009122961
Shipment Date: 2020-09-09
Manifest Number: 007766722SKS
Line Number: 1
Method Code: H141
Quantity Tons: 0.35000
Quantity Waste: 700.000000
Quantity Unit: P
Number of Containers: 2
Type of Container: Metal drums, barrels, kegs
Quantity Type: Pounds
State Code: 133

Year: 2020
EM Manifest ID: 34261078-dd95-4086-b70a-88aa85219bb4
Shipment Date: 9/30/2020
Receipt Date: 10/8/2020
Manifest Number: 007771768SKS
Generator EPA ID: CAD009122961
Name: LINDE INC
Address: 2000 LOVERIDGE RD
Address 2: Not reported
City: PITTSBURG
Zip: 94565
Telephone: 800-483-3718
Contact: Diana West
Contact Telephone: 925-427-3915
Transporter 1 EPA ID: TXR000081205
Transporter 1 Emergency Number: Not reported
Transporter 2 EPA ID: MAD039322250
Transporter 2 Emergency Number: Not reported
TSDf EPA ID: CAD980675276
TSDf Name: Clean Harbors Buttonwillow LLC
TSDf Address 1: 2500 West Lokern Road
TSDf Address 2: Not reported
TSDf City: Buttonwillow
TSDf Zip: 93206
TSDf Telephone: 800-483-3718

State:

Year: 2020
EM Manifest ID: 34261078-dd95-4086-b70a-88aa85219bb4
Generator EPA ID: CAD009122961
Shipment Date: 2020-09-30
Manifest Number: 007771768SKS
Line Number: 1
Method Code: H132
Quantity Tons: 0.07500
Quantity Waste: 150.000000
Quantity Unit: P
Number of Containers: 1
Type of Container: Metal drums, barrels, kegs
Quantity Type: Pounds
State Code: 223

Map ID
Direction
Distance
Elevation

MAP FINDINGS

Site

Database(s)

EDR ID Number
EPA ID Number

PRAXAIR, INC - 935 (Continued)

1000336443

Year: 2020
EM Manifest ID: 0a297fb9-7e27-4f5f-a9f3-a90cd474b094
Shipment Date: 9/30/2020
Receipt Date: 10/8/2020
Manifest Number: 007769832SKS
Generator EPA ID: CAD009122961
Name: LINDE INC
Address: 2000 LOVERIDGE RD
Address 2: Not reported
City: PITTSBURG
Zip: 94565
Telephone: 800-483-3718
Contact: Diana West
Contact Telephone: 925-427-3915
Transporter 1 EPA ID: TXR000081205
Transporter 1 Emergency Number: Not reported
Transporter 2 EPA ID: MAD039322250
Transporter 2 Emergency Number: Not reported
TSDf EPA ID: CAD980675276
TSDf Name: Clean Harbors Buttonwillow LLC
TSDf Address 1: 2500 West Lokern Road
TSDf Address 2: Not reported
TSDf City: Buttonwillow
TSDf Zip: 93206
TSDf Telephone: 800-483-3718

State:

Year: 2020
EM Manifest ID: 0a297fb9-7e27-4f5f-a9f3-a90cd474b094
Generator EPA ID: CAD009122961
Shipment Date: 2020-09-30
Manifest Number: 007769832SKS
Line Number: 1
Method Code: H132
Quantity Tons: 1.00000
Quantity Waste: 2000.000000
Quantity Unit: P
Number of Containers: 5
Type of Container: Metal drums, barrels, kegs
Quantity Type: Pounds
State Code: 134

Year: 2020
EM Manifest ID: 74802b5e-a13b-448a-b23e-35cb600bf41c
Shipment Date: 9/30/2020
Receipt Date: 11/5/2020
Manifest Number: 007769829SKS
Generator EPA ID: CAD009122961
Name: LINDE INC
Address: 2000 LOVERIDGE RD
Address 2: Not reported
City: PITTSBURG
Zip: 94565
Telephone: 800-483-3718
Contact: Diana West
Contact Telephone: 925-427-3915
Transporter 1 EPA ID: TXR000081205

Map ID
Direction
Distance
Elevation

MAP FINDINGS

Site

Database(s)

EDR ID Number
EPA ID Number

PRAXAIR, INC - 935 (Continued)

1000336443

Transporter 1 Emergency Number: Not reported
Transporter 2 EPA ID: MAD039322250
Transporter 2 Emergency Number: Not reported
TSDf EPA ID: CAD044429835
TSDf Name: Clean Harbors Wilmington LLC
TSDf Address 1: 1737 East Denni Street
TSDf Address 2: Not reported
TSDf City: Wilmington
TSDf Zip: 90744
TSDf Telephone: 800-483-3718

State:

Year: 2020
EM Manifest ID: 74802b5e-a13b-448a-b23e-35cb600bf41c
Generator EPA ID: CAD009122961
Shipment Date: 2020-09-30
Manifest Number: 007769829SKS
Line Number: 1
Method Code: H141
Quantity Tons: 1.00000
Quantity Waste: 2000.000000
Quantity Unit: P
Number of Containers: 5
Type of Container: Metal drums, barrels, kegs
Quantity Type: Pounds
State Code: 133

Year: 2020
EM Manifest ID: 8e43929b-1fe4-43c3-813e-ae4a54ab9c06
Shipment Date: 9/21/2020
Receipt Date: 10/12/2020
Manifest Number: 007653794SKS
Generator EPA ID: CAD009122961
Name: LINDE INC
Address: 2000 LOVERIDGE RD
Address 2: Not reported
City: PITTSBURG
Zip: 94565
Telephone: 800-483-3718
Contact: Diana West
Contact Telephone: 925-427-3915
Transporter 1 EPA ID: TXR000081205
Transporter 1 Emergency Number: Not reported
Transporter 2 EPA ID: MAD039322250
Transporter 2 Emergency Number: Not reported
TSDf EPA ID: CA0000084517
TSDf Name: Safety-Kleen Systems, Inc.
TSDf Address 1: 6000 88th Street
TSDf Address 2: Not reported
TSDf City: Sacramento
TSDf Zip: 95828
TSDf Telephone: 800-483-3718

State:

Year: 2020
EM Manifest ID: 8e43929b-1fe4-43c3-813e-ae4a54ab9c06
Generator EPA ID: CAD009122961

Map ID
Direction
Distance
Elevation

MAP FINDINGS

Site

Database(s)

EDR ID Number
EPA ID Number

PRAXAIR, INC - 935 (Continued)

1000336443

Shipment Date: 2020-09-21
Manifest Number: 007653794SKS
Line Number: 1
Method Code: H141
Quantity Tons: 0.08400
Quantity Waste: 20.000000
Quantity Unit: G
Number of Containers: 1
Type of Container: Metal drums, barrels, kegs
Quantity Type: Gallons
State Code: 134

Year: 2020
EM Manifest ID: 3a532c92-71fa-4662-95c0-81e260583b61
Shipment Date: 7/9/2020
Receipt Date: 7/16/2020
Manifest Number: 007313533SKS
Generator EPA ID: CAD009122961
Name: PRAXAIR INC 935-NAIG
Address: 2000 LOVERIDGE RD
Address 2: Not reported
City: PITTSBURG
Zip: 94565
Telephone: 800-483-3718
Contact: Diana West
Contact Telephone: 925-427-3915
Transporter 1 EPA ID: TXR000081205
Transporter 1 Emergency Number: Not reported
Transporter 2 EPA ID: MAD039322250
Transporter 2 Emergency Number: Not reported
TSDf EPA ID: CAD980675276
TSDf Name: Clean Harbors Buttonwillow LLC
TSDf Address 1: 2500 West Lokern Road
TSDf Address 2: Not reported
TSDf City: Buttonwillow
TSDf Zip: 93206
TSDf Telephone: 800-483-3718

State:

Year: 2020
EM Manifest ID: 3a532c92-71fa-4662-95c0-81e260583b61
Generator EPA ID: CAD009122961
Shipment Date: 2020-07-09
Manifest Number: 007313533SKS
Line Number: 1
Method Code: H132
Quantity Tons: 0.17500
Quantity Waste: 350.000000
Quantity Unit: P
Number of Containers: 2
Type of Container: Metal drums, barrels, kegs
Quantity Type: Pounds
State Code: 223

Year: 2020
EM Manifest ID: 405981e6-bc4d-40dc-836a-9388d8f40100

Map ID
Direction
Distance
Elevation

MAP FINDINGS

Site

Database(s)

EDR ID Number
EPA ID Number

PRAXAIR, INC - 935 (Continued)

1000336443

Shipment Date: 7/9/2020
Receipt Date: 7/20/2020
Manifest Number: 007313534SKS
Generator EPA ID: CAD009122961
Name: PRAXAIR INC 935-NAIG
Address: 2000 LOVERIDGE RD
Address 2: Not reported
City: PITTSBURG
Zip: 94565
Telephone: 800-483-3718
Contact: Diana West
Contact Telephone: 925-427-3915
Transporter 1 EPA ID: TXR000081205
Transporter 1 Emergency Number: Not reported
Transporter 2 EPA ID: MAD039322250
Transporter 2 Emergency Number: Not reported
TSDf EPA ID: CAD059494310
TSDf Name: Clean Harbors San Jose LLC
TSDf Address 1: 1021 Berryessa Road
TSDf Address 2: Not reported
TSDf City: San Jose
TSDf Zip: 95133
TSDf Telephone: 800-483-3718

State:

Year: 2020
EM Manifest ID: 405981e6-bc4d-40dc-836a-9388d8f40100
Generator EPA ID: CAD009122961
Shipment Date: 2020-07-09
Manifest Number: 007313534SKS
Line Number: 1
Method Code: H141
Quantity Tons: 0.08750
Quantity Waste: 175.000000
Quantity Unit: P
Number of Containers: 1
Type of Container: Metal drums, barrels, kegs
Quantity Type: Pounds
State Code: 223

Year: 2020
EM Manifest ID: 66b0cf62-e1b4-4129-ab0a-3557fcd4edb5
Shipment Date: 7/23/2020
Receipt Date: 7/30/2020
Manifest Number: 007313799SKS
Generator EPA ID: CAD009122961
Name: PRAXAIR INC 935-NAIG
Address: 2000 LOVERIDGE RD
Address 2: Not reported
City: PITTSBURG
Zip: 94565
Telephone: 800-483-3718
Contact: Diana West
Contact Telephone: 925-427-3915
Transporter 1 EPA ID: TXR000081205
Transporter 1 Emergency Number: Not reported
Transporter 2 EPA ID: MAD039322250

Map ID
Direction
Distance
Elevation

MAP FINDINGS

Site

Database(s)

EDR ID Number
EPA ID Number

PRAXAIR, INC - 935 (Continued)

1000336443

Transporter 2 Emergency Number: Not reported
TSDf EPA ID: CAD980675276
TSDf Name: Clean Harbors Buttonwillow LLC
TSDf Address 1: 2500 West Lokern Road
TSDf Address 2: Not reported
TSDf City: Buttonwillow
TSDf Zip: 93206
TSDf Telephone: 800-483-3718

State:
Year: 2020
EM Manifest ID: 66b0cf62-e1b4-4129-ab0a-3557fcd4edb5
Generator EPA ID: CAD009122961
Shipment Date: 2020-07-23
Manifest Number: 007313799SKS
Line Number: 1
Method Code: H132
Quantity Tons: 0.37500
Quantity Waste: 750.000000
Quantity Unit: P
Number of Containers: 5
Type of Container: Metal drums, barrels, kegs
Quantity Type: Pounds
State Code: 223

Year: 2020
EM Manifest ID: 2c003d2d-4aef-424e-90dc-3483df96bc4f
Shipment Date: 7/13/2020
Receipt Date: 8/14/2020
Manifest Number: 007313640SKS
Generator EPA ID: CAD009122961
Name: PRAXAIR INC 935-NAIG
Address: 2000 LOVERIDGE RD
Address 2: Not reported
City: PITTSBURG
Zip: 94565
Telephone: 800-483-3718
Contact: Diana West
Contact Telephone: 925-427-3915
Transporter 1 EPA ID: TXR000081205
Transporter 1 Emergency Number: Not reported
Transporter 2 EPA ID: MAD039322250
Transporter 2 Emergency Number: Not reported
TSDf EPA ID: ORQ000025197
TSDf Name: Thermo Fluids, Inc.
TSDf Address 1: 12533 SE Carpenter Drive
TSDf Address 2: Not reported
TSDf City: Clackamas
TSDf Zip: 97015
TSDf Telephone: 800-483-3718

State:
Year: 2020
EM Manifest ID: 2c003d2d-4aef-424e-90dc-3483df96bc4f
Generator EPA ID: CAD009122961
Shipment Date: 2020-07-13
Manifest Number: 007313640SKS

Map ID
Direction
Distance
Elevation

MAP FINDINGS

Site

Database(s)

EDR ID Number
EPA ID Number

PRAXAIR, INC - 935 (Continued)

1000336443

Line Number: 1
Method Code: H141
Quantity Tons: 0.03750
Quantity Waste: 75.000000
Quantity Unit: P
Number of Containers: 1
Type of Container: Metal drums, barrels, kegs
Quantity Type: Pounds
State Code: 223

NPDES:

Name: LINDE INC
Address: 2000 LOVERIDGE RD
City,State,Zip: PITTSBURG, CA 94565
Facility Status: Active
NPDES Number: CAS000001
Region: 2
Agency Number: 0
Regulatory Measure ID: 181909
Place ID: Not reported
Order Number: 97-03-DWQ
WDID: 2 07I013786
Regulatory Measure Type: Enrollee
Program Type: Industrial
Adoption Date Of Regulatory Measure: Not reported
Effective Date Of Regulatory Measure: 03/10/1998
Termination Date Of Regulatory Measure: Not reported
Expiration Date Of Regulatory Measure: Not reported
Discharge Address: 2000 Loveridge Road
Discharge Name: Linde Inc
Discharge City: Pittsburg
Discharge State: California
Discharge Zip: 94565
Status: Not reported
Status Date: Not reported
Operator Name: Not reported
Operator Address: Not reported
Operator City: Not reported
Operator State: Not reported
Operator Zip: Not reported

NPDES as of 03/2018:

NPDES Number: Not reported
Status: Not reported
Agency Number: Not reported
Region: 2
Regulatory Measure ID: 181909
Order Number: Not reported
Regulatory Measure Type: Industrial
Place ID: Not reported
WDID: 2 07I013786
Program Type: Not reported
Adoption Date Of Regulatory Measure: Not reported
Effective Date Of Regulatory Measure: Not reported
Expiration Date Of Regulatory Measure: Not reported
Termination Date Of Regulatory Measure: Not reported

Map ID
Direction
Distance
Elevation

MAP FINDINGS

Site

Database(s)

EDR ID Number
EPA ID Number

PRAXAIR, INC - 935 (Continued)

1000336443

Discharge Name:	Not reported
Discharge Address:	Not reported
Discharge City:	Not reported
Discharge State:	Not reported
Discharge Zip:	Not reported
Received Date:	05/09/2008
Processed Date:	03/10/1998
Status:	Active
Status Date:	03/10/1998
Place Size:	31
Place Size Unit:	Acres
Contact:	Jerad Stager
Contact Title:	Not reported
Contact Phone:	925-427-3955
Contact Phone Ext:	Not reported
Contact Email:	jerad_stager@praxair.com
Operator Name:	Praxair Inc
Operator Address:	2000 Loveridge Road
Operator City:	Pittsburg
Operator State:	California
Operator Zip:	94565
Operator Contact:	Jerad Stager
Operator Contact Title:	Associate Director
Operator Contact Phone:	925-427-3955
Operator Contact Phone Ext:	Not reported
Operator Contact Email:	jerad_stager@praxair.com
Operator Type:	Private Business
Developer:	Not reported
Developer Address:	Not reported
Developer City:	Not reported
Developer State:	California
Developer Zip:	Not reported
Developer Contact:	Not reported
Developer Contact Title:	Not reported
Constype Linear Utility Ind:	Not reported
Emergency Phone:	925-427-3955
Emergency Phone Ext:	Not reported
Constype Above Ground Ind:	Not reported
Constype Below Ground Ind:	Not reported
Constype Cable Line Ind:	Not reported
Constype Comm Line Ind:	Not reported
Constype Commercial Ind:	Not reported
Constype Electrical Line Ind:	Not reported
Constype Gas Line Ind:	Not reported
Constype Industrial Ind:	Not reported
Constype Other Description:	Not reported
Constype Other Ind:	Not reported
Constype Recons Ind:	Not reported
Constype Residential Ind:	Not reported
Constype Transport Ind:	Not reported
Constype Utility Description:	Not reported
Constype Utility Ind:	Not reported
Constype Water Sewer Ind:	Not reported
Dir Discharge Uswater Ind:	N
Receiving Water Name:	Kirker Creek
Certifier:	Jerad Stager
Certifier Title:	Facility Manager

Map ID
Direction
Distance
Elevation

MAP FINDINGS

Site

Database(s)

EDR ID Number
EPA ID Number

PRAXAIR, INC - 935 (Continued)

1000336443

Certification Date: 15-MAY-15
Primary Sic: 2813-Industrial Gases
Secondary Sic: Not reported
Tertiary Sic: Not reported

NPDES Number: CAS000001
Status: Active
Agency Number: 0
Region: 2
Regulatory Measure ID: 181909
Order Number: 97-03-DWQ
Regulatory Measure Type: Enrollee
Place ID: Not reported
WDID: 2 07I013786
Program Type: Industrial
Adoption Date Of Regulatory Measure: Not reported
Effective Date Of Regulatory Measure: 03/10/1998
Expiration Date Of Regulatory Measure: Not reported
Termination Date Of Regulatory Measure: Not reported
Discharge Name: Praxair Inc
Discharge Address: 2000 Loveridge Road
Discharge City: Pittsburg
Discharge State: California
Discharge Zip: 94565
Received Date: Not reported
Processed Date: Not reported
Status: Not reported
Status Date: Not reported
Place Size: Not reported
Place Size Unit: Not reported
Contact: Not reported
Contact Title: Not reported
Contact Phone: Not reported
Contact Phone Ext: Not reported
Contact Email: Not reported
Operator Name: Not reported
Operator Address: Not reported
Operator City: Not reported
Operator State: Not reported
Operator Zip: Not reported
Operator Contact: Not reported
Operator Contact Title: Not reported
Operator Contact Phone: Not reported
Operator Contact Phone Ext: Not reported
Operator Contact Email: Not reported
Operator Type: Not reported
Developer: Not reported
Developer Address: Not reported
Developer City: Not reported
Developer State: Not reported
Developer Zip: Not reported
Developer Contact: Not reported
Developer Contact Title: Not reported
Constype Linear Utility Ind: Not reported
Emergency Phone: Not reported
Emergency Phone Ext: Not reported
Constype Above Ground Ind: Not reported

Map ID
Direction
Distance
Elevation

MAP FINDINGS

Site

Database(s)

EDR ID Number
EPA ID Number

PRAXAIR, INC - 935 (Continued)

1000336443

Constype Below Ground Ind: Not reported
Constype Cable Line Ind: Not reported
Constype Comm Line Ind: Not reported
Constype Commercial Ind: Not reported
Constype Electrical Line Ind: Not reported
Constype Gas Line Ind: Not reported
Constype Industrial Ind: Not reported
Constype Other Description: Not reported
Constype Other Ind: Not reported
Constype Recons Ind: Not reported
Constype Residential Ind: Not reported
Constype Transport Ind: Not reported
Constype Utility Description: Not reported
Constype Utility Ind: Not reported
Constype Water Sewer Ind: Not reported
Dir Discharge Uswater Ind: Not reported
Receiving Water Name: Not reported
Certifier: Not reported
Certifier Title: Not reported
Certification Date: Not reported
Primary Sic: Not reported
Secondary Sic: Not reported
Tertiary Sic: Not reported

Name: LINDE INC
Address: 2000 LOVERIDGE RD
City,State,Zip: PITTSBURG, CA 94565
Facility Status: Not reported
NPDES Number: Not reported
Region: Not reported
Agency Number: Not reported
Regulatory Measure ID: Not reported
Place ID: Not reported
Order Number: Not reported
WDID: 2 071013786
Regulatory Measure Type: Industrial
Program Type: Not reported
Adoption Date Of Regulatory Measure: Not reported
Effective Date Of Regulatory Measure: Not reported
Termination Date Of Regulatory Measure: Not reported
Expiration Date Of Regulatory Measure: Not reported
Discharge Address: Not reported
Discharge Name: Not reported
Discharge City: Not reported
Discharge State: Not reported
Discharge Zip: Not reported
Status: Active
Status Date: 03/10/1998
Operator Name: Linde Inc
Operator Address: 2000 Loveridge Road
Operator City: Pittsburg
Operator State: California
Operator Zip: 94565

NPDES as of 03/2018:
NPDES Number: Not reported
Status: Not reported

Map ID
Direction
Distance
Elevation

MAP FINDINGS

Site

Database(s)

EDR ID Number
EPA ID Number

PRAXAIR, INC - 935 (Continued)

1000336443

Agency Number:	Not reported
Region:	2
Regulatory Measure ID:	181909
Order Number:	Not reported
Regulatory Measure Type:	Industrial
Place ID:	Not reported
WDID:	2 07I013786
Program Type:	Not reported
Adoption Date Of Regulatory Measure:	Not reported
Effective Date Of Regulatory Measure:	Not reported
Expiration Date Of Regulatory Measure:	Not reported
Termination Date Of Regulatory Measure:	Not reported
Discharge Name:	Not reported
Discharge Address:	Not reported
Discharge City:	Not reported
Discharge State:	Not reported
Discharge Zip:	Not reported
Received Date:	05/09/2008
Processed Date:	03/10/1998
Status:	Active
Status Date:	03/10/1998
Place Size:	31
Place Size Unit:	Acres
Contact:	Jerad Stager
Contact Title:	Not reported
Contact Phone:	925-427-3955
Contact Phone Ext:	Not reported
Contact Email:	jerad_stager@praxair.com
Operator Name:	Praxair Inc
Operator Address:	2000 Loveridge Road
Operator City:	Pittsburg
Operator State:	California
Operator Zip:	94565
Operator Contact:	Jerad Stager
Operator Contact Title:	Associate Director
Operator Contact Phone:	925-427-3955
Operator Contact Phone Ext:	Not reported
Operator Contact Email:	jerad_stager@praxair.com
Operator Type:	Private Business
Developer:	Not reported
Developer Address:	Not reported
Developer City:	Not reported
Developer State:	California
Developer Zip:	Not reported
Developer Contact:	Not reported
Developer Contact Title:	Not reported
Constype Linear Utility Ind:	Not reported
Emergency Phone:	925-427-3955
Emergency Phone Ext:	Not reported
Constype Above Ground Ind:	Not reported
Constype Below Ground Ind:	Not reported
Constype Cable Line Ind:	Not reported
Constype Comm Line Ind:	Not reported
Constype Commercial Ind:	Not reported
Constype Electrical Line Ind:	Not reported
Constype Gas Line Ind:	Not reported
Constype Industrial Ind:	Not reported

Map ID
Direction
Distance
Elevation

MAP FINDINGS

Site

Database(s)

EDR ID Number
EPA ID Number

PRAXAIR, INC - 935 (Continued)

1000336443

Constype Other Description:	Not reported
Constype Other Ind:	Not reported
Constype Recons Ind:	Not reported
Constype Residential Ind:	Not reported
Constype Transport Ind:	Not reported
Constype Utility Description:	Not reported
Constype Utility Ind:	Not reported
Constype Water Sewer Ind:	Not reported
Dir Discharge Uswater Ind:	N
Receiving Water Name:	Kirker Creek
Certifier:	Jerad Stager
Certifier Title:	Facility Manager
Certification Date:	15-MAY-15
Primary Sic:	2813-Industrial Gases
Secondary Sic:	Not reported
Tertiary Sic:	Not reported
NPDES Number:	CAS000001
Status:	Active
Agency Number:	0
Region:	2
Regulatory Measure ID:	181909
Order Number:	97-03-DWQ
Regulatory Measure Type:	Enrollee
Place ID:	Not reported
WDID:	2 07I013786
Program Type:	Industrial
Adoption Date Of Regulatory Measure:	Not reported
Effective Date Of Regulatory Measure:	03/10/1998
Expiration Date Of Regulatory Measure:	Not reported
Termination Date Of Regulatory Measure:	Not reported
Discharge Name:	Praxair Inc
Discharge Address:	2000 Loveridge Road
Discharge City:	Pittsburg
Discharge State:	California
Discharge Zip:	94565
Received Date:	Not reported
Processed Date:	Not reported
Status:	Not reported
Status Date:	Not reported
Place Size:	Not reported
Place Size Unit:	Not reported
Contact:	Not reported
Contact Title:	Not reported
Contact Phone:	Not reported
Contact Phone Ext:	Not reported
Contact Email:	Not reported
Operator Name:	Not reported
Operator Address:	Not reported
Operator City:	Not reported
Operator State:	Not reported
Operator Zip:	Not reported
Operator Contact:	Not reported
Operator Contact Title:	Not reported
Operator Contact Phone:	Not reported
Operator Contact Phone Ext:	Not reported
Operator Contact Email:	Not reported

Map ID
Direction
Distance
Elevation

MAP FINDINGS

Site

Database(s)

EDR ID Number
EPA ID Number

PRAXAIR, INC - 935 (Continued)

1000336443

Operator Type:	Not reported
Developer:	Not reported
Developer Address:	Not reported
Developer City:	Not reported
Developer State:	Not reported
Developer Zip:	Not reported
Developer Contact:	Not reported
Developer Contact Title:	Not reported
Constype Linear Utility Ind:	Not reported
Emergency Phone:	Not reported
Emergency Phone Ext:	Not reported
Constype Above Ground Ind:	Not reported
Constype Below Ground Ind:	Not reported
Constype Cable Line Ind:	Not reported
Constype Comm Line Ind:	Not reported
Constype Commercial Ind:	Not reported
Constype Electrical Line Ind:	Not reported
Constype Gas Line Ind:	Not reported
Constype Industrial Ind:	Not reported
Constype Other Description:	Not reported
Constype Other Ind:	Not reported
Constype Recons Ind:	Not reported
Constype Residential Ind:	Not reported
Constype Transport Ind:	Not reported
Constype Utility Description:	Not reported
Constype Utility Ind:	Not reported
Constype Water Sewer Ind:	Not reported
Dir Discharge Uswater Ind:	Not reported
Receiving Water Name:	Not reported
Certifier:	Not reported
Certifier Title:	Not reported
Certification Date:	Not reported
Primary Sic:	Not reported
Secondary Sic:	Not reported
Tertiary Sic:	Not reported

WDS:

Name:	PRAXAIR INCORPORATED
Address:	2000 LOVERIDGE RD
City:	PITTSBURG
Facility ID:	San Francisco Bay 071013786
Facility Type:	Not reported
Facility Status:	Active - Any facility with a continuous or seasonal discharge that is under Waste Discharge Requirements.
NPDES Number:	CAS000001 The 1st 2 characters designate the state. The remaining 7 are assigned by the Regional Board
Subregion:	2
Facility Telephone:	Not reported
Facility Contact:	Not reported
Agency Name:	PRAXAIR
Agency Address:	Not reported
Agency City,St,Zip:	0
Agency Contact:	Not reported
Agency Telephone:	Not reported
Agency Type:	Not reported
SIC Code:	0

Map ID
Direction
Distance
Elevation

MAP FINDINGS

Site

Database(s)

EDR ID Number
EPA ID Number

PRAXAIR, INC - 935 (Continued)

1000336443

SIC Code 2: Not reported
Primary Waste Type: Not reported
Primary Waste: Not reported
Waste Type2: Not reported
Waste2: Not reported
Primary Waste Type: Not reported
Secondary Waste: Not reported
Secondary Waste Type: Not reported
Design Flow: 0
Baseline Flow: 0
Reclamation: Not reported
POTW: Not reported
Treat To Water: Minor Threat to Water Quality. A violation of a regional board order should cause a relatively minor impairment of beneficial uses compared to a major or minor threat. Not: All nurds without a TTWQ will be considered a minor threat to water quality unless coded at a higher Level. A Zero (0) may be used to code those NURDS that are found to represent no threat to water quality.
Complexity: Category C - Facilities having no waste treatment systems, such as cooling water dischargers or those who must comply through best management practices, facilities with passive waste treatment and disposal systems, such as septic systems with subsurface disposal, or dischargers having waste storage systems with land disposal such as dairy waste ponds.

CIWQS:

Name: LINDE INC
Address: 2000 LOVERIDGE RD
City,State,Zip: PITTSBURG, CA 94565
Agency: Linde Inc
Agency Address: 2000 Loveridge Road, Pittsburg, CA 94565
Place/Project Type: Industrial - Industrial Gases
SIC/NAICS: 2813
Region: 2
Program: INDSTW
Regulatory Measure Status: Active
Regulatory Measure Type: Storm water industrial
Order Number: 2014-0057-DWQ
WDID: 2 071013786
NPDES Number: CAS000001
Adoption Date: Not reported
Effective Date: 03/10/1998
Termination Date: Not reported
Expiration/Review Date: Not reported
Design Flow: Not reported
Major/Minor: Not reported
Complexity: Not reported
TTWQ: Not reported
Enforcement Actions within 5 years: 0
Violations within 5 years: 0
Latitude: 38.01296
Longitude: -121.86359

CERS:

Name: UNION CARBIDE CORP
Address: 2000 LOVERIDGE RD

Map ID
Direction
Distance
Elevation

MAP FINDINGS

Site

Database(s)

EDR ID Number
EPA ID Number

PRAXAIR, INC - 935 (Continued)

1000336443

City,State,Zip: PITTSBURG, CA 94565
Site ID: 692879
CERS ID: T0601300320
CERS Description: Leaking Underground Storage Tank Cleanup Site

Affiliation:

Affiliation Type Desc: Local Agency Caseworker
Entity Name: SUE LOYD - CONTRA COSTA COUNTY
Entity Title: Not reported
Affiliation Address: 4333 PACHECO BLVD.
Affiliation City: MARTINEZ
Affiliation State: CA
Affiliation Country: Not reported
Affiliation Zip: Not reported
Affiliation Phone: ,

Name: UNION CARBIDE, PITTS
Address: 2000 LOVERIDGE ROAD
City,State,Zip: PITTSBURG, CA 94565
Site ID: 610601
CERS ID: 07290042
CERS Description: State Response

Affiliation:

Affiliation Type Desc: Supervisor
Entity Name: Denise Tsuji
Entity Title: Not reported
Affiliation Address: Not reported
Affiliation City: Not reported
Affiliation State: Not reported
Affiliation Country: Not reported
Affiliation Zip: Not reported
Affiliation Phone: ,

Name: LINDE INC
Address: 2000 LOVERIDGE RD
City,State,Zip: PITTSBURG, CA 94565
Site ID: 539853
CERS ID: 249059
CERS Description: Industrial Facility Storm Water

Violations:

Site ID: 539853
Site Name: Linde Inc
Violation Date: 07-02-1999
Citation: 2014-0057-DWQ - Industrial General Permit
Violation Description: SW - Deficient Report
Violation Notes: Non-submittal of Annual Report. Due 7//1/1999
Violation Division: Water Boards
Violation Program: INDSTW
Violation Source: SMARTS,

Affiliation:

Affiliation Type Desc: Owner/Operator
Entity Name: Linde Inc
Entity Title: Operator

Map ID
Direction
Distance
Elevation

MAP FINDINGS

Site

Database(s)

EDR ID Number
EPA ID Number

PRAXAIR, INC - 935 (Continued)

1000336443

Affiliation Address: 2000 Loveridge Road
Affiliation City: Pittsburg
Affiliation State: CA
Affiliation Country: Not reported
Affiliation Zip: 94565
Affiliation Phone: ,

Name: LINDE INC - 935
Address: 2000 LOVERIDGE RD
City,State,Zip: PITTSBURG, CA 94565
Site ID: 399852
CERS ID: 10004470
CERS Description: Chemical Storage Facilities

Violations:

Site ID: 399852
Site Name: Linde Inc - 935
Violation Date: 08-02-2017
Citation: HSC 6.7 Multiple - California Health and Safety Code, Chapter 6.7, Section(s) Multiple
Violation Description: UST Program - Administration/Documentation - General - Must include violation description, proper statute and regulation citation in the "comment" section.
Violation Notes: Returned to compliance on 08/10/2017.
Violation Division: Contra Costa County Health Services Department
Violation Program: UST
Violation Source: CERS,

Site ID: 399852
Site Name: Linde Inc - 935
Violation Date: 04-14-2017
Citation: HSC 6.7 Multiple - California Health and Safety Code, Chapter 6.7, Section(s) Multiple
Violation Description: UST Program - Administration/Documentation - General - Must include violation description, proper statute and regulation citation in the "comment" section.
Violation Notes: Returned to compliance on 05/03/2017.
Violation Division: Contra Costa County Health Services Department
Violation Program: UST
Violation Source: CERS,

Site ID: 399852
Site Name: Linde Inc - 935
Violation Date: 06-27-2019
Citation: HSC 6.95 Multiple - California Health and Safety Code, Chapter 6.95, Section(s) Multiple
Violation Description: Business Plan Program - Release/Leaks/Spills - General
Violation Notes: Returned to compliance on 07/26/2019. OBSERVATION: CCHSHMP observed a pressure release valve associated with the separator column iced over. The pressure release valve must be operating properly to prevent the release of a hazardous material. CCHSHMP observed a hose that released liquid nitrogen to the ground next to the rail line offloading area. It appeared this was done because of a potential issue with the system. CORRECTIVE ACTION: By July 27, 2019, provide an update to CCHSHMP regarding the iced over pressure release valve and line associated with the release of nitrogen along with procedures implemented to prevent releases of hazardous materials.

Map ID
Direction
Distance
Elevation

MAP FINDINGS

Site

Database(s)

EDR ID Number
EPA ID Number

PRAXAIR, INC - 935 (Continued)

1000336443

Violation Division: Contra Costa County Health Services Department
Violation Program: HMRRP
Violation Source: CERS,

Site ID: 399852
Site Name: Linde Inc - 935
Violation Date: 06-27-2019
Citation: HSC 6.95 25508(a)(1) - California Health and Safety Code, Chapter 6.95, Section(s) 25508(a)(1)
Violation Description: Failure to complete and electronically submit hazardous material inventory information for all reportable hazardous materials on site at or above reportable quantities.
Violation Notes: Returned to compliance on 07/17/2019. OBSERVATION: During the site walk, CCHSHMP observed 2 - 55 gallon drums storing oily water in the truck garage and a 55 gallon drum and various compressed gases in the cryogenic garage. The SPCC plan references compressors in the facility that store less than 55 gallons, but should be reported in the hazardous materials inventory. In the "Central Hazardous Waste Storage Area" - verify that the largest container of oil rags and absorbents is 55 pounds and verify the temperature and pressure of the waste ethylene glycol. In the "Cooling Tower Treatment Chemicals", the maximum daily amount should at least be the amount of the largest container - 550 gallons. In the "In Use Cylinder Storage" - verify that the cylinders of hydrogen are below ambient temperature. In the "LR-25 Tank" - verify that the liquid argon is ambient pressure. CORRECTIVE ACTION: By July 27, 2019, update and submit the hazardous materials inventory in CERS to report the oily water in the truck [Truncated]

Violation Division: Contra Costa County Health Services Department
Violation Program: HMRRP
Violation Source: CERS,

Site ID: 399852
Site Name: Linde Inc - 935
Violation Date: 07-11-2017
Citation: HSC 6.5 Multiple - California Health and Safety Code, Chapter 6.5, Section(s) Multiple
Violation Description: Hazardous Waste Generator Program - Operations/Maintenance - General
Violation Notes: Returned to compliance on 08/02/2017.
Violation Division: Contra Costa County Health Services Department
Violation Program: HW
Violation Source: CERS,

Site ID: 399852
Site Name: Linde Inc - 935
Violation Date: 06-21-2021
Citation: 40 CFR 1 265.173 - U.S. Code of Federal Regulations, Title 40, Chapter 1, Section(s) 265.173
Violation Description: Failure to meet the following container management requirements: (a) A container holding hazardous waste must always be closed during storage, except when it is necessary to add or remove waste. (b) A container holding hazardous waste must not be opened, handled, or stored in a manner which may rupture the container or cause it to leak.
Violation Notes: Returned to compliance on 07/20/2021. OBSERVATION: A drip pan storing liquid was observed next to the used oil storage tank. The drip pan was storing a dark colored liquid which appeared to be used oil. Staff

Map ID
Direction
Distance
Elevation

MAP FINDINGS

Site

Database(s)

EDR ID Number
EPA ID Number

PRAXAIR, INC - 935 (Continued)

1000336443

were not present in the truck garage at the time of the site walk, therefore it did not appear that staff were working to transfer the liquid to proper hazardous waste storage. The drip pan did not have a lid to be able to close the container for proper storage of a hazardous waste. CORRECTIVE ACTION: By July 21, 2021, provide documentation the drip pan is no longer used for storage of hazardous waste and staff have been trained on proper hazardous waste storage.

Violation Division: Contra Costa County Health Services Department
Violation Program: HW
Violation Source: CERS,

Site ID: 399852
Site Name: Linde Inc - 935
Violation Date: 06-27-2019
Citation: HSC 6.67 25270.4.5(a) - California Health and Safety Code, Chapter 6.67, Section(s) 25270.4.5(a)

Violation Description: "Failure to prepare an SPCC Plan which fulfills all basic requirements that include: 1. The SPCC Plan must be prepared in accordance with good engineering practices. 2. Have full approval of management at a level of authority to commit the necessary resources to fully implement the SPCC Plan. 3. Prepare the SPCC Plan in writing. 4. Follow the sequence of the SPCC rule or include a cross-reference. 5. If the SPCC Plan calls for additional procedures, methods, or equipment not yet fully operational, discuss the items in separate paragraphs."

Violation Notes: Returned to compliance on 07/26/2019. OBSERVATION: The SPCC Plan does not include a cross reference and does not follow the order of 40 CFR part 112. CORRECTIVE ACTION: By July 27, 2019, include a cross reference in the SPCC Plan or prepare a SPCC Plan that follows the order of 40 CFR Part 112.

Violation Division: Contra Costa County Health Services Department
Violation Program: APSA
Violation Source: CERS,

Site ID: 399852
Site Name: Linde Inc - 935
Violation Date: 06-01-2018
Citation: 23 CCR 16 2715(i) - California Code of Regulations, Title 23, Chapter 16, Section(s) 2715(i)

Violation Description: Failure to have a properly qualified service technician test leak detection equipment as required every 12 months (vapor, pressure, hydrostatic (VPH) system, sensors, line-leak detectors (LLD), automatic tank gauge (ATG), etc.).

Violation Notes: Returned to compliance on 06/27/2018. OBSERVATION: Monitoring certification test could not be completed today due to a problem with the keypad and is now overdue. CORRECTIVE ACTION: reschedule and repeat monitoring certification. Also begin annual cathodic protection testing.

Violation Division: Contra Costa County Health Services Department
Violation Program: UST
Violation Source: CERS,

Site ID: 399852
Site Name: Linde Inc - 935
Violation Date: 06-21-2021
Citation: HSC 6.67 25270.4.5(a) - California Health and Safety Code, Chapter 6.67, Section(s) 25270.4.5(a)

Map ID
Direction
Distance
Elevation

MAP FINDINGS

Site

Database(s)

EDR ID Number
EPA ID Number

PRAXAIR, INC - 935 (Continued)

1000336443

Violation Description: Failure to describe in the SPCC Plan facility security measures including: 1. How access to the oil handling, processing, and storage areas is secured and controlled. 2. How master flow and drain valves are secured. 3. How unauthorized access to starter controls on oil pumps is prevented. 4. How out-of-service and loading/unloading connections of oil pipelines is secured. 5. The appropriateness of security lighting to both prevent acts of vandalism and assist in the discovery of oil discharges.

Violation Notes: Returned to compliance on 07/20/2021. OBSERVATION: The facility SPCC Plan addresses security to include the gate and gate closed, but does not include lighting to prevent acts of vandalism or to detect petroleum discharges. CORRECTIVE ACTION: By July 21, 2021, either provide the updated section of the SPCC Plan to CCHSHMP for review or schedule a follow up inspection for CCHSHMP to review the SPCC Plan.

Violation Division: Contra Costa County Health Services Department
Violation Program: APSA
Violation Source: CERS,

Site ID: 399852
Site Name: Linde Inc - 935
Violation Date: 05-30-2019
Citation: 23 CCR 16 2636(f)(1) - California Code of Regulations, Title 23, Chapter 16, Section(s) 2636(f)(1)

Violation Description: Failure of the leak detection equipment to have an audible and visual alarm as required.

Violation Notes: Returned to compliance on 05/30/2019. OBSERVATION: The 208 sensor for the turbine sump did not initially pass. After retest, the sensor when placed in water activated the audible/visual alarm. The technician stated he would replace the 208 sensor. CORRECTIVE ACTION: The violation was corrected on site during the inspection.

Violation Division: Contra Costa County Health Services Department
Violation Program: UST
Violation Source: CERS,

Site ID: 399852
Site Name: Linde Inc - 935
Violation Date: 05-09-2016
Citation: HSC 6.5 Multiple - California Health and Safety Code, Chapter 6.5, Section(s) Multiple

Violation Description: Haz Waste Generator Program - Administration/Documentation - General
Violation Notes: Returned to compliance on 05/20/2016.
Violation Division: Contra Costa County Health Services Department
Violation Program: HW
Violation Source: CERS,

Site ID: 399852
Site Name: Linde Inc - 935
Violation Date: 05-31-2016
Citation: HSC 6.95 Multiple - California Health and Safety Code, Chapter 6.95, Section(s) Multiple

Violation Description: Business Plan Program - Administration/Documentation - General
Violation Notes: Returned to compliance on 05/31/2016.
Violation Division: Contra Costa County Health Services Department
Violation Program: HMRRP
Violation Source: CERS,

Site ID: 399852

Map ID
Direction
Distance
Elevation

MAP FINDINGS

Site

Database(s)

EDR ID Number
EPA ID Number

PRAXAIR, INC - 935 (Continued)

1000336443

Site Name: Linde Inc - 935
Violation Date: 08-30-2013
Citation: HSC 6.7 Multiple Sections - California Health and Safety Code, Chapter 6.7, Section(s) Multiple Sections
Violation Description: UST Program - Administration/Documentation - General
Violation Notes: Returned to compliance on 09/21/2013.
Violation Division: Contra Costa County Health Services Department
Violation Program: UST
Violation Source: CERS,

Site ID: 399852
Site Name: Linde Inc - 935
Violation Date: 06-26-2018
Citation: HSC 6.95 25508(a)(1) - California Health and Safety Code, Chapter 6.95, Section(s) 25508(a)(1)
Violation Description: Failure to complete and electronically submit hazardous material inventory information for all reportable hazardous materials on site at or above reportable quantities.
Violation Notes: Returned to compliance on 07/25/2018. OBSERVATION: The business failed to complete and electronically submit a business plan when handling hazardous materials at or above the reportable threshold quantities in correct units. CORRECTIVE ACTION: Complete and electronically submit a business plan by listing sodium hypochlorite in cooling tower area in gallons rather than pounds. Also in chemical inventory the acid in lead acid batteries in gallons as well. Make changes in CERS by 7/
Violation Division: Contra Costa County Health Services Department
Violation Program: HMRRP
Violation Source: CERS,

Site ID: 399852
Site Name: Linde Inc - 935
Violation Date: 06-27-2019
Citation: HSC 6.67 25270.4.5(a) - California Health and Safety Code, Chapter 6.67, Section(s) 25270.4.5(a)
Violation Description: Failure to adequately describe in the SPCC Plan, overflow prevention methods, including a description of the systems or procedures used to prevent overfills for each container.
Violation Notes: Returned to compliance on 07/26/2019. OBSERVATION: The facility has 3 tanks (2 used oil tanks, 1 new oil tank) and 2 - 55 gallon drums for oily water storage that are filled. All other drums are brought in with petroleum already stored. The SPCC Plan addresses overflow for the used oil tank associated with the oil water separator system, stating it is checked daily. There is no other overflow prevention discussion in the SPCC Plan. CORRECTIVE ACTION: By July 27, 2019, include a description of overflow prevention procedures or devices for all applicable SPCC aboveground tanks in the SPCC Plan in accordance with 40 CFR part 112.8(c)(8).
Violation Division: Contra Costa County Health Services Department
Violation Program: APSA
Violation Source: CERS,

Site ID: 399852
Site Name: Linde Inc - 935
Violation Date: 06-27-2019
Citation: HSC 6.67 25270.4.5(a) - California Health and Safety Code, Chapter 6.67, Section(s) 25270.4.5(a)
Violation Description: Failure to describe in the SPCC Plan facility security measures

Map ID
Direction
Distance
Elevation

MAP FINDINGS

Site

Database(s)

EDR ID Number
EPA ID Number

PRAXAIR, INC - 935 (Continued)

1000336443

including: 1. How access to the oil handling, processing, and storage areas is secured and controlled. 2. How master flow and drain valves are secured. 3. How unauthorized access to starter controls on oil pumps is prevented. 4. How out-of-service and loading/unloading connections of oil pipelines is secured. 5. The appropriateness of security lighting to both prevent acts of vandalism and assist in the discovery of oil discharges.

Violation Notes: Returned to compliance on 07/26/2019. OBSERVATION: The SPCC Plan discusses security measures but discussing the fence topped with barbed wire and a controlled entry gate. The SPCC Plan does not discuss appropriateness of security lighting to prevent vandalism & assist in discovery of a discharge. CORRECTIVE ACTION: By July 27, 2019, update the SPCC Plan to include security measures that addressing lighting.

Violation Division: Contra Costa County Health Services Department
Violation Program: APSA
Violation Source: CERS,

Site ID: 399852
Site Name: Linde Inc - 935
Violation Date: 06-01-2017
Citation: 23 CCR 16 2715(i) - California Code of Regulations, Title 23, Chapter 16, Section(s) 2715(i)

Violation Description: Failure to have a properly qualified service technician test leak detection equipment as required every 12 months (vapor, pressure, hydrostatic (VPH) system, sensors, line-leak detectors (LLD), automatic tank gauge (ATG), etc.).

Violation Notes: Returned to compliance on 06/22/2017.

Violation Division: Contra Costa County Health Services Department
Violation Program: UST
Violation Source: CERS,

Site ID: 399852
Site Name: Linde Inc - 935
Violation Date: 07-11-2017
Citation: HSC 6.95 Multiple - California Health and Safety Code, Chapter 6.95, Section(s) Multiple

Violation Description: Business Plan Program - Administration/Documentation - General

Violation Notes: Returned to compliance on 07/11/2017.

Violation Division: Contra Costa County Health Services Department
Violation Program: HMRRP
Violation Source: CERS,

Site ID: 399852
Site Name: Linde Inc - 935
Violation Date: 06-27-2019
Citation: 40 CFR 1 265.31 - U.S. Code of Federal Regulations, Title 40, Chapter 1, Section(s) 265.31

Violation Description: Failure to maintain and operate the facility to minimize the possibility of a fire, explosion, or any unplanned sudden or non-sudden release of hazardous waste or hazardous waste constituents to air, soil, or surface water which could threaten human health or the environment.

Violation Notes: Returned to compliance on 07/26/2019. OBSERVATION: Used oil was observed in the scupper system/trenches around the Feed Compressor. Used oil collected in the scupper system should drain to the oil water separator system as designed and not collect in the trenches.

Map ID
Direction
Distance
Elevation

MAP FINDINGS

Site

Database(s)

EDR ID Number
EPA ID Number

PRAXAIR, INC - 935 (Continued)

1000336443

CORRECTIVE ACTION: Submit photos/documentation to the CUPA demonstrating the used oil has been removed/flushed through the trenches to the oil water separator. Provide information to CCHSHMP on how the scupper system will be maintained in the future to prevent standing oil.

Violation Division: Contra Costa County Health Services Department
Violation Program: HW
Violation Source: CERS,

Evaluation:

Eval General Type: Other/Unknown
Eval Date: 04-14-2017
Violations Found: Yes
Eval Type: Other, not routine, done by local agency
Eval Notes: Not reported
Eval Division: Contra Costa County Health Services Department
Eval Program: UST
Eval Source: CERS,

Eval General Type: Compliance Evaluation Inspection
Eval Date: 05-03-2021
Violations Found: No
Eval Type: Routine done by local agency
Eval Notes: Not reported
Eval Division: Contra Costa County Health Services Department
Eval Program: UST
Eval Source: CERS,

Eval General Type: Other/Unknown
Eval Date: 05-09-2016
Violations Found: Yes
Eval Type: Other, not routine, done by local agency
Eval Notes: Not reported
Eval Division: Contra Costa County Health Services Department
Eval Program: HW
Eval Source: CERS,

Eval General Type: Compliance Evaluation Inspection
Eval Date: 06-01-2017
Violations Found: Yes
Eval Type: Routine done by local agency
Eval Notes: Not reported
Eval Division: Contra Costa County Health Services Department
Eval Program: UST
Eval Source: CERS,

Eval General Type: Compliance Evaluation Inspection
Eval Date: 06-07-2022
Violations Found: No
Eval Type: Routine done by local agency
Eval Notes: Not reported
Eval Division: Contra Costa County Health Services Department
Eval Program: HMRRP
Eval Source: CERS,

Eval General Type: Compliance Evaluation Inspection
Eval Date: 06-07-2022

Map ID
Direction
Distance
Elevation

MAP FINDINGS

Site

Database(s)

EDR ID Number
EPA ID Number

PRAXAIR, INC - 935 (Continued)

1000336443

Violations Found: No
Eval Type: Routine done by local agency
Eval Notes: Not reported
Eval Division: Contra Costa County Health Services Department
Eval Program: HW
Eval Source: CERS,

Eval General Type: Compliance Evaluation Inspection
Eval Date: 06-21-2021
Violations Found: No
Eval Type: Routine done by local agency
Eval Notes: Not reported
Eval Division: Contra Costa County Health Services Department
Eval Program: HMRRP
Eval Source: CERS,

Eval General Type: Compliance Evaluation Inspection
Eval Date: 07-11-2017
Violations Found: Yes
Eval Type: Routine done by local agency
Eval Notes: Not reported
Eval Division: Contra Costa County Health Services Department
Eval Program: HMRRP
Eval Source: CERS,

Eval General Type: Other/Unknown
Eval Date: 07-27-2018
Violations Found: No
Eval Type: Other, not routine, done by local agency
Eval Notes: Not reported
Eval Division: Contra Costa County Health Services Department
Eval Program: HMRRP
Eval Source: CERS,

Eval General Type: Compliance Evaluation Inspection
Eval Date: 07-30-2020
Violations Found: No
Eval Type: Routine done by local agency
Eval Notes: Not reported
Eval Division: Contra Costa County Health Services Department
Eval Program: HMRRP
Eval Source: CERS,

Eval General Type: Other/Unknown
Eval Date: 08-02-2017
Violations Found: Yes
Eval Type: Other, not routine, done by local agency
Eval Notes: Not reported
Eval Division: Contra Costa County Health Services Department
Eval Program: UST
Eval Source: CERS,

Eval General Type: Other/Unknown
Eval Date: 08-06-2019
Violations Found: No
Eval Type: Other, not routine, done by local agency
Eval Notes: Not reported

Map ID
Direction
Distance
Elevation

MAP FINDINGS

Site

Database(s)

EDR ID Number
EPA ID Number

PRAXAIR, INC - 935 (Continued)

1000336443

Eval Division: Contra Costa County Health Services Department
Eval Program: HW
Eval Source: CERS,

Eval General Type: Other/Unknown
Eval Date: 08-10-2017
Violations Found: No
Eval Type: Other, not routine, done by local agency
Eval Notes: Not reported

Eval Division: Contra Costa County Health Services Department
Eval Program: HW
Eval Source: CERS,

Eval General Type: Other/Unknown
Eval Date: 08-30-2013
Violations Found: No
Eval Type: Other, not routine, done by local agency
Eval Notes: Not reported

Eval Division: Contra Costa County Health Services Department
Eval Program: UST
Eval Source: CERS,

Eval General Type: Compliance Evaluation Inspection
Eval Date: 06-01-2018
Violations Found: Yes
Eval Type: Routine done by local agency
Eval Notes: Not reported
Eval Division: Contra Costa County Health Services Department
Eval Program: UST
Eval Source: CERS,

Eval General Type: Compliance Evaluation Inspection
Eval Date: 06-27-2019
Violations Found: Yes
Eval Type: Routine done by local agency
Eval Notes: Not reported
Eval Division: Contra Costa County Health Services Department
Eval Program: HMRRP
Eval Source: CERS,

Eval General Type: Compliance Evaluation Inspection
Eval Date: 06-27-2019
Violations Found: Yes
Eval Type: Routine done by local agency
Eval Notes: Not reported
Eval Division: Contra Costa County Health Services Department
Eval Program: HW
Eval Source: CERS,

Eval General Type: Other/Unknown
Eval Date: 07-11-2017
Violations Found: No
Eval Type: Other, not routine, done by local agency
Eval Notes: Not reported
Eval Division: Contra Costa County Health Services Department
Eval Program: UST
Eval Source: CERS,

Map ID
Direction
Distance
Elevation

MAP FINDINGS

Site

Database(s)

EDR ID Number
EPA ID Number

PRAXAIR, INC - 935 (Continued)

1000336443

Eval General Type: Other/Unknown
Eval Date: 07-21-2021
Violations Found: No
Eval Type: Other, not routine, done by local agency
Eval Notes: Not reported
Eval Division: Contra Costa County Health Services Department
Eval Program: APSA
Eval Source: CERS,

Eval General Type: Other/Unknown
Eval Date: 07-30-2019
Violations Found: No
Eval Type: Other, not routine, done by local agency
Eval Notes: Not reported
Eval Division: Contra Costa County Health Services Department
Eval Program: APSA
Eval Source: CERS,

Eval General Type: Compliance Evaluation Inspection
Eval Date: 07-30-2020
Violations Found: No
Eval Type: Routine done by local agency
Eval Notes: Not reported
Eval Division: Contra Costa County Health Services Department
Eval Program: UST
Eval Source: CERS,

Eval General Type: Compliance Evaluation Inspection
Eval Date: 06-05-2015
Violations Found: No
Eval Type: Routine done by local agency
Eval Notes: Not reported
Eval Division: Contra Costa County Health Services Department
Eval Program: UST
Eval Source: CERS,

Eval General Type: Compliance Evaluation Inspection
Eval Date: 06-07-2022
Violations Found: No
Eval Type: Routine done by local agency
Eval Notes: Not reported
Eval Division: Contra Costa County Health Services Department
Eval Program: APSA
Eval Source: CERS,

Eval General Type: Compliance Evaluation Inspection
Eval Date: 06-21-2021
Violations Found: Yes
Eval Type: Routine done by local agency
Eval Notes: Not reported
Eval Division: Contra Costa County Health Services Department
Eval Program: APSA
Eval Source: CERS,

Eval General Type: Compliance Evaluation Inspection
Eval Date: 06-21-2021
Violations Found: Yes

Map ID
Direction
Distance
Elevation

MAP FINDINGS

Site

Database(s)

EDR ID Number
EPA ID Number

PRAXAIR, INC - 935 (Continued)

1000336443

Eval Type:		Routine done by local agency
Eval Notes:	Not reported	
Eval Division:		Contra Costa County Health Services Department
Eval Program:		HW
Eval Source:		CERS,
Eval General Type:		Compliance Evaluation Inspection
Eval Date:		07-11-2017
Violations Found:		Yes
Eval Type:		Routine done by local agency
Eval Notes:	Not reported	
Eval Division:		Contra Costa County Health Services Department
Eval Program:		HW
Eval Source:		CERS,
Eval General Type:		Other/Unknown
Eval Date:		07-21-2021
Violations Found:		No
Eval Type:		Other, not routine, done by local agency
Eval Notes:	Not reported	
Eval Division:		Contra Costa County Health Services Department
Eval Program:		HW
Eval Source:		CERS,
Eval General Type:		Compliance Evaluation Inspection
Eval Date:		08-30-2013
Violations Found:		Yes
Eval Type:		Routine done by local agency
Eval Notes:	Not reported	
Eval Division:		Contra Costa County Health Services Department
Eval Program:		UST
Eval Source:		CERS,
Eval General Type:		Compliance Evaluation Inspection
Eval Date:		11-07-2014
Violations Found:		No
Eval Type:		Routine done by local agency
Eval Notes:	Not reported	
Eval Division:		Contra Costa County Health Services Department
Eval Program:		HW
Eval Source:		CERS,
Eval General Type:		Compliance Evaluation Inspection
Eval Date:		05-30-2019
Violations Found:		Yes
Eval Type:		Routine done by local agency
Eval Notes:	Not reported	
Eval Division:		Contra Costa County Health Services Department
Eval Program:		UST
Eval Source:		CERS,
Eval General Type:		Compliance Evaluation Inspection
Eval Date:		05-31-2016
Violations Found:		Yes
Eval Type:		Routine done by local agency
Eval Notes:	Not reported	
Eval Division:		Contra Costa County Health Services Department

Map ID
Direction
Distance
Elevation

MAP FINDINGS

Site

Database(s)

EDR ID Number
EPA ID Number

PRAXAIR, INC - 935 (Continued)

1000336443

Eval Program: HMRRP
Eval Source: CERS,

Eval General Type: Compliance Evaluation Inspection
Eval Date: 06-03-2016
Violations Found: No
Eval Type: Routine done by local agency
Eval Notes: Not reported
Eval Division: Contra Costa County Health Services Department
Eval Program: UST
Eval Source: CERS,

Eval General Type: Compliance Evaluation Inspection
Eval Date: 06-07-2022
Violations Found: No
Eval Type: Routine done by local agency
Eval Notes: Not reported
Eval Division: Contra Costa County Health Services Department
Eval Program: UST
Eval Source: CERS,

Eval General Type: Other/Unknown
Eval Date: 06-26-2018
Violations Found: No
Eval Type: Other, not routine, done by local agency
Eval Notes: Not reported
Eval Division: Contra Costa County Health Services Department
Eval Program: UST
Eval Source: CERS,

Eval General Type: Compliance Evaluation Inspection
Eval Date: 06-26-2018
Violations Found: Yes
Eval Type: Routine done by local agency
Eval Notes: Not reported
Eval Division: Contra Costa County Health Services Department
Eval Program: HMRRP
Eval Source: CERS,

Eval General Type: Compliance Evaluation Inspection
Eval Date: 06-27-2019
Violations Found: Yes
Eval Type: Routine done by local agency
Eval Notes: Not reported
Eval Division: Contra Costa County Health Services Department
Eval Program: APSA
Eval Source: CERS,

Eval General Type: Compliance Evaluation Inspection
Eval Date: 07-11-2017
Violations Found: No
Eval Type: Routine done by local agency
Eval Notes: Not reported
Eval Division: Contra Costa County Health Services Department
Eval Program: APSA
Eval Source: CERS,

Map ID
Direction
Distance
Elevation

MAP FINDINGS

Site

Database(s)

EDR ID Number
EPA ID Number

PRAXAIR, INC - 935 (Continued)

1000336443

Eval General Type: Other/Unknown
Eval Date: 07-19-2018
Violations Found: No
Eval Type: Other, not routine, done by local agency
Eval Notes: Not reported
Eval Division: Contra Costa County Health Services Department
Eval Program: UST
Eval Source: CERS,

Eval General Type: Other/Unknown
Eval Date: 07-30-2019
Violations Found: No
Eval Type: Other, not routine, done by local agency
Eval Notes: Not reported
Eval Division: Contra Costa County Health Services Department
Eval Program: HMRRP
Eval Source: CERS,

Eval General Type: Compliance Evaluation Inspection
Eval Date: 11-07-2014
Violations Found: No
Eval Type: Routine done by local agency
Eval Notes: Not reported
Eval Division: Contra Costa County Health Services Department
Eval Program: APSA
Eval Source: CERS,

Eval General Type: Compliance Evaluation Inspection
Eval Date: 11-24-2014
Violations Found: No
Eval Type: Routine done by local agency
Eval Notes: Not reported
Eval Division: Contra Costa County Health Services Department
Eval Program: UST
Eval Source: CERS,

Enforcement Action:

Site ID: 399852
Site Name: Linde Inc - 935
Site Address: 2000 LOVERIDGE RD
Site City: PITTSBURG
Site Zip: 94565
Enf Action Date: 05-30-2019
Enf Action Type: Notice of Violation (Unified Program)
Enf Action Description: Notice of Violation Issued by the Inspector at the Time of Inspection
Enf Action Notes: Not reported
Enf Action Division: Contra Costa County Health Services Department
Enf Action Program: UST
Enf Action Source: CERS,

Site ID: 399852
Site Name: Linde Inc - 935
Site Address: 2000 LOVERIDGE RD
Site City: PITTSBURG
Site Zip: 94565
Enf Action Date: 06-27-2019
Enf Action Type: Notice of Violation (Unified Program)

Map ID
Direction
Distance
Elevation

MAP FINDINGS

Site

Database(s)

EDR ID Number
EPA ID Number

PRAXAIR, INC - 935 (Continued)

1000336443

Enf Action Description: Notice of Violation Issued by the Inspector at the Time of Inspection
Enf Action Notes: Not reported
Enf Action Division: Contra Costa County Health Services Department
Enf Action Program: HW
Enf Action Source: CERS,

Site ID: 399852
Site Name: Linde Inc - 935
Site Address: 2000 LOVERIDGE RD
Site City: PITTSBURG
Site Zip: 94565
Enf Action Date: 04-14-2017
Enf Action Type: Notice of Violation (Unified Program)
Enf Action Description: Notice of Violation Issued by the Inspector at the Time of Inspection
Enf Action Notes: Not reported
Enf Action Division: Contra Costa County Health Services Department
Enf Action Program: UST
Enf Action Source: CERS,

Site ID: 399852
Site Name: Linde Inc - 935
Site Address: 2000 LOVERIDGE RD
Site City: PITTSBURG
Site Zip: 94565
Enf Action Date: 07-11-2017
Enf Action Type: Notice of Violation (Unified Program)
Enf Action Description: Notice of Violation Issued by the Inspector at the Time of Inspection
Enf Action Notes: Not reported
Enf Action Division: Contra Costa County Health Services Department
Enf Action Program: HW
Enf Action Source: CERS,

Site ID: 399852
Site Name: Linde Inc - 935
Site Address: 2000 LOVERIDGE RD
Site City: PITTSBURG
Site Zip: 94565
Enf Action Date: 05-09-2016
Enf Action Type: Notice of Violation (Unified Program)
Enf Action Description: Notice of Violation Issued by the Inspector at the Time of Inspection
Enf Action Notes: Not reported
Enf Action Division: Contra Costa County Health Services Department
Enf Action Program: HW
Enf Action Source: CERS,

Site ID: 399852
Site Name: Linde Inc - 935
Site Address: 2000 LOVERIDGE RD
Site City: PITTSBURG
Site Zip: 94565
Enf Action Date: 06-27-2019
Enf Action Type: Notice of Violation (Unified Program)
Enf Action Description: Notice of Violation Issued by the Inspector at the Time of Inspection
Enf Action Notes: Not reported
Enf Action Division: Contra Costa County Health Services Department
Enf Action Program: HMRRP
Enf Action Source: CERS,

Map ID
Direction
Distance
Elevation

MAP FINDINGS

Site

Database(s)

EDR ID Number
EPA ID Number

PRAXAIR, INC - 935 (Continued)

1000336443

Site ID: 399852
Site Name: Linde Inc - 935
Site Address: 2000 LOVERIDGE RD
Site City: PITTSBURG
Site Zip: 94565
Enf Action Date: 06-01-2018
Enf Action Type: Notice of Violation (Unified Program)
Enf Action Description: Notice of Violation Issued by the Inspector at the Time of Inspection
Enf Action Notes: Not reported
Enf Action Division: Contra Costa County Health Services Department
Enf Action Program: UST
Enf Action Source: CERS,

Site ID: 399852
Site Name: Linde Inc - 935
Site Address: 2000 LOVERIDGE RD
Site City: PITTSBURG
Site Zip: 94565
Enf Action Date: 06-26-2018
Enf Action Type: Notice of Violation (Unified Program)
Enf Action Description: Notice of Violation Issued by the Inspector at the Time of Inspection
Enf Action Notes: Not reported
Enf Action Division: Contra Costa County Health Services Department
Enf Action Program: HMRRP
Enf Action Source: CERS,

Site ID: 399852
Site Name: Linde Inc - 935
Site Address: 2000 LOVERIDGE RD
Site City: PITTSBURG
Site Zip: 94565
Enf Action Date: 06-01-2017
Enf Action Type: Notice of Violation (Unified Program)
Enf Action Description: Notice of Violation Issued by the Inspector at the Time of Inspection
Enf Action Notes: Not reported
Enf Action Division: Contra Costa County Health Services Department
Enf Action Program: UST
Enf Action Source: CERS,

Site ID: 399852
Site Name: Linde Inc - 935
Site Address: 2000 LOVERIDGE RD
Site City: PITTSBURG
Site Zip: 94565
Enf Action Date: 06-21-2021
Enf Action Type: Notice of Violation (Unified Program)
Enf Action Description: Notice of Violation Issued by the Inspector at the Time of Inspection
Enf Action Notes: Not reported
Enf Action Division: Contra Costa County Health Services Department
Enf Action Program: APSA
Enf Action Source: CERS,

Site ID: 399852
Site Name: Linde Inc - 935
Site Address: 2000 LOVERIDGE RD
Site City: PITTSBURG
Site Zip: 94565

Map ID
Direction
Distance
Elevation

MAP FINDINGS

Site

Database(s)

EDR ID Number
EPA ID Number

PRAXAIR, INC - 935 (Continued)

1000336443

Enf Action Date: 08-02-2017
Enf Action Type: Notice of Violation (Unified Program)
Enf Action Description: Notice of Violation Issued by the Inspector at the Time of Inspection
Enf Action Notes: Not reported
Enf Action Division: Contra Costa County Health Services Department
Enf Action Program: UST
Enf Action Source: CERS,

Site ID: 399852
Site Name: Linde Inc - 935
Site Address: 2000 LOVERIDGE RD
Site City: PITTSBURG
Site Zip: 94565
Enf Action Date: 08-30-2013
Enf Action Type: Notice of Violation (Unified Program)
Enf Action Description: Notice of Violation Issued by the Inspector at the Time of Inspection
Enf Action Notes: Not reported
Enf Action Division: Contra Costa County Health Services Department
Enf Action Program: UST
Enf Action Source: CERS,

Site ID: 399852
Site Name: Linde Inc - 935
Site Address: 2000 LOVERIDGE RD
Site City: PITTSBURG
Site Zip: 94565
Enf Action Date: 06-27-2019
Enf Action Type: Notice of Violation (Unified Program)
Enf Action Description: Notice of Violation Issued by the Inspector at the Time of Inspection
Enf Action Notes: Not reported
Enf Action Division: Contra Costa County Health Services Department
Enf Action Program: APSA
Enf Action Source: CERS,

Site ID: 399852
Site Name: Linde Inc - 935
Site Address: 2000 LOVERIDGE RD
Site City: PITTSBURG
Site Zip: 94565
Enf Action Date: 07-11-2017
Enf Action Type: Notice of Violation (Unified Program)
Enf Action Description: Notice of Violation Issued by the Inspector at the Time of Inspection
Enf Action Notes: Not reported
Enf Action Division: Contra Costa County Health Services Department
Enf Action Program: HMRRP
Enf Action Source: CERS,

Site ID: 399852
Site Name: Linde Inc - 935
Site Address: 2000 LOVERIDGE RD
Site City: PITTSBURG
Site Zip: 94565
Enf Action Date: 05-31-2016
Enf Action Type: Notice of Violation (Unified Program)
Enf Action Description: Notice of Violation Issued by the Inspector at the Time of Inspection
Enf Action Notes: Not reported
Enf Action Division: Contra Costa County Health Services Department

Map ID
Direction
Distance
Elevation

MAP FINDINGS

Site

Database(s)

EDR ID Number
EPA ID Number

PRAXAIR, INC - 935 (Continued)

1000336443

Enf Action Program: HMRRP
Enf Action Source: CERS,

Site ID: 399852
Site Name: Linde Inc - 935
Site Address: 2000 LOVERIDGE RD
Site City: PITTSBURG
Site Zip: 94565
Enf Action Date: 06-21-2021
Enf Action Type: Notice of Violation (Unified Program)
Enf Action Description: Notice of Violation Issued by the Inspector at the Time of Inspection
Enf Action Notes: Not reported
Enf Action Division: Contra Costa County Health Services Department
Enf Action Program: HW
Enf Action Source: CERS,

Coordinates:

Site ID: 399852
Facility Name: Linde Inc - 935
Env Int Type Code: APSA
Program ID: 10004470
Coord Name: Not reported
Ref Point Type Desc: Unknown,
Latitude: 38.014393
Longitude: -121.864601

Affiliation:

Affiliation Type Desc: Legal Owner
Entity Name: Linde Inc
Entity Title: Not reported
Affiliation Address: 10 Riverview Drive
Affiliation City: Danbury
Affiliation State: CT
Affiliation Country: United States
Affiliation Zip: 06810
Affiliation Phone: (203) 312-1500,

Affiliation Type Desc: Operator
Entity Name: Linde Inc.
Entity Title: Not reported
Affiliation Address: Not reported
Affiliation City: Not reported
Affiliation State: Not reported
Affiliation Country: Not reported
Affiliation Zip: Not reported
Affiliation Phone: (203) 312-1500,

Affiliation Type Desc: UST Permit Applicant
Entity Name: Jerad Stager
Entity Title: Facility Manager
Affiliation Address: Not reported
Affiliation City: Not reported
Affiliation State: Not reported
Affiliation Country: Not reported
Affiliation Zip: Not reported
Affiliation Phone: (925) 427-3955,

Map ID
Direction
Distance
Elevation

MAP FINDINGS

Site

Database(s)

EDR ID Number
EPA ID Number

PRAXAIR, INC - 935 (Continued)

1000336443

Affiliation Type Desc: Facility Mailing Address
Entity Name: Mailing Address
Entity Title: Not reported
Affiliation Address: 2000 Loveridge Road
Affiliation City: Pittsburg
Affiliation State: CA
Affiliation Country: Not reported
Affiliation Zip: 94565
Affiliation Phone: ,

Affiliation Type Desc: Environmental Contact
Entity Name: Erik Liebrecht
Entity Title: Not reported
Affiliation Address: 2300 E Pacific Coast Highway
Affiliation City: Wilmington
Affiliation State: CA
Affiliation Country: Not reported
Affiliation Zip: 90744
Affiliation Phone: ,

Affiliation Type Desc: UST Tank Operator
Entity Name: Linde Inc
Entity Title: Not reported
Affiliation Address: 2000 Loveridge Road
Affiliation City: Pittsburg
Affiliation State: CA
Affiliation Country: United States
Affiliation Zip: 94565
Affiliation Phone: (925) 427-3955,

Affiliation Type Desc: CUPA District
Entity Name: Contra Costa County Health Services Department
Entity Title: Not reported
Affiliation Address: 4585 Pacheco Blvd Suite 100
Affiliation City: Martinez
Affiliation State: CA
Affiliation Country: Not reported
Affiliation Zip: 94553
Affiliation Phone: (925) 655-3200,

Affiliation Type Desc: Document Preparer
Entity Name: Diana West
Entity Title: Not reported
Affiliation Address: Not reported
Affiliation City: Not reported
Affiliation State: Not reported
Affiliation Country: Not reported
Affiliation Zip: Not reported
Affiliation Phone: ,

Affiliation Type Desc: Identification Signer
Entity Name: Claire Featherston
Entity Title: Associate Director of Operations, NorCal
Affiliation Address: Not reported
Affiliation City: Not reported
Affiliation State: Not reported
Affiliation Country: Not reported

Map ID
Direction
Distance
Elevation

MAP FINDINGS

Site

Database(s)

EDR ID Number
EPA ID Number

PRAXAIR, INC - 935 (Continued)

1000336443

Affiliation Zip: Not reported
Affiliation Phone: ,

Affiliation Type Desc: Parent Corporation
Entity Name: Linde Inc.
Entity Title: Not reported
Affiliation Address: Not reported
Affiliation City: Not reported
Affiliation State: Not reported
Affiliation Country: Not reported
Affiliation Zip: Not reported
Affiliation Phone: ,

Affiliation Type Desc: UST Property Owner Name
Entity Name: Linde Inc
Entity Title: Not reported
Affiliation Address: 10 Riverview Road
Affiliation City: Danbury
Affiliation State: CT
Affiliation Country: United States
Affiliation Zip: 06810
Affiliation Phone: (716) 879-4077,

Affiliation Type Desc: UST Tank Owner
Entity Name: Linde Inc
Entity Title: Not reported
Affiliation Address: 2000 Loveridge Road
Affiliation City: Pittsburg
Affiliation State: CA
Affiliation Country: United States
Affiliation Zip: 94565
Affiliation Phone: (925) 427-3955,

Name: LINDE GAS & EQUIPMENT INC. (ANNEX)
Address: 2000 LOVERIDGE RD # A
City,State,Zip: PITTSBURG, CA 94565
Site ID: 572599
CERS ID: 10864501
CERS Description: Chemical Storage Facilities

Violations:

Site ID: 572599
Site Name: Linde Gas & Equipment Inc. (Annex)
Violation Date: 05-26-2021
Citation: HSC 6.95 25508.1(a)-(f) - California Health and Safety Code, Chapter 6.95, Section(s) 25508.1(a)-(f)

Violation Description: Failure to electronically update business plan within 30 days of any one of the following events: A 100 percent or more increase in the quantity of a previously disclosed material. Any handling of a previously undisclosed hazardous materials at or above reportable quantities. A change of business address, business ownership, or business name. A substantial change in the handler's operations that requires modification to any portion of the business plan.

Violation Notes: Returned to compliance on 06/18/2021. OBSERVATION: The following hazardous materials were observed with a 100% or more increase than what is reported in CERS: 1) propylene (455 gallons reported but about 5,460 pounds were observed - which needs to be converted to gallons) -

Map ID
Direction
Distance
Elevation

MAP FINDINGS

Site

Database(s)

EDR ID Number
EPA ID Number

PRAXAIR, INC - 935 (Continued)

1000336443

also verify that 52 gallons is the largest container because 420 pound container was observed; 2) helium (1,650 standard cubic feet (CF) reported but about 4,800 cf observed); and 3) krypton xenon neon mixture (reported as 400 cf total, but about 1,200 cf was observed).
CORRECTIVE ACTION: By June 25, 2021, update the total amounts and largest container for all hazardous materials reported in CERS, including the 3 listed above.

Violation Division: Contra Costa County Health Services Department
Violation Program: HMRRP
Violation Source: CERS,

Site ID: 572599
Site Name: Linde Gas & Equipment Inc. (Annex)
Violation Date: 05-26-2021
Citation: HSC 6.95 25508(a)(3) - California Health and Safety Code, Chapter 6.95, Section(s) 25508(a)(3)

Violation Description: Failure to complete and electronically submit hazardous material inventory information for all reportable hazardous materials on site at or above reportable quantities.

Violation Notes: Returned to compliance on 06/18/2021. OBSERVATION: The following compressed gases were observed in reportable quantities but not reported in CERS: 1) hydrogen (about 13,000 standard cubic feet (cf); 2) propane (about 40 gallons - 5 - 8 gallon cylinders); 3) Trifluoromethane R23 (700 pounds that needs to be converted to cf); 4) helium/oxygen mixture (about 6,400 cf); 5) sayake or trifluoroiodomethane (about 1,600 cf); 6) Helium/argon mixture (about 2,400 cubic feet); 7) helium/nitrogen mixture (about 5,000 cf); 8) silicon tetrachloride (about 1,400 pounds that needs to be converted to cf); and 9) halocarbon 41/fluoromethane/methyl fluoride (about 144 pounds that needs to be converted to cf). CORRECTIVE ACTION: By June 25, 2021, add all hazardous materials stored on site in a reportable quantity to the hazardous materials inventory in CERS, including the 9 listed above.

Violation Division: Contra Costa County Health Services Department
Violation Program: HMRRP
Violation Source: CERS,

Evaluation:

Eval General Type: Other/Unknown
Eval Date: 06-21-2021
Violations Found: No
Eval Type: Other, not routine, done by local agency
Eval Notes: Not reported
Eval Division: Contra Costa County Health Services Department
Eval Program: HMRRP
Eval Source: CERS,

Eval General Type: Compliance Evaluation Inspection
Eval Date: 05-26-2021
Violations Found: Yes
Eval Type: Routine done by local agency
Eval Notes: Not reported
Eval Division: Contra Costa County Health Services Department
Eval Program: HMRRP
Eval Source: CERS,

Eval General Type: Compliance Evaluation Inspection

Map ID
Direction
Distance
Elevation

MAP FINDINGS

Site

Database(s)

EDR ID Number
EPA ID Number

PRAXAIR, INC - 935 (Continued)

1000336443

Eval Date: 05-17-2021
Violations Found: No
Eval Type: Routine done by local agency
Eval Notes: Not reported
Eval Division: Contra Costa County Health Services Department
Eval Program: CalARP
Eval Source: CERS,

Enforcement Action:

Site ID: 572599
Site Name: Linde Gas & Equipment Inc. (Annex)
Site Address: 2000 LOVERIDGE RD # A
Site City: PITTSBURG
Site Zip: 94565
Enf Action Date: 05-26-2021
Enf Action Type: Notice of Violation (Unified Program)
Enf Action Description: Notice of Violation Issued by the Inspector at the Time of Inspection
Enf Action Notes: Not reported
Enf Action Division: Contra Costa County Health Services Department
Enf Action Program: HMRRP
Enf Action Source: CERS,

Affiliation:

Affiliation Type Desc: Facility Mailing Address
Entity Name: Mailing Address
Entity Title: Not reported
Affiliation Address: 2000 Loveridge Road
Affiliation City: Pittsburg
Affiliation State: CA
Affiliation Country: Not reported
Affiliation Zip: 94565
Affiliation Phone: ,

Affiliation Type Desc: CUPA District
Entity Name: Contra Costa County Health Services Department
Entity Title: Not reported
Affiliation Address: 4585 Pacheco BlvdSuite 100
Affiliation City: Martinez
Affiliation State: CA
Affiliation Country: Not reported
Affiliation Zip: 94553
Affiliation Phone: (925) 655-3200,

Affiliation Type Desc: Document Preparer
Entity Name: Hector Aguilar
Entity Title: Not reported
Affiliation Address: Not reported
Affiliation City: Not reported
Affiliation State: Not reported
Affiliation Country: Not reported
Affiliation Zip: Not reported
Affiliation Phone: ,

Affiliation Type Desc: Environmental Contact
Entity Name: Swati Umbrajkar
Entity Title: Not reported

Map ID
Direction
Distance
Elevation

MAP FINDINGS

Site

Database(s)

EDR ID Number
EPA ID Number

PRAXAIR, INC - 935 (Continued)

1000336443

Affiliation Address: 2000 Loveridge Road
Affiliation City: Pittsburg
Affiliation State: CA
Affiliation Country: Not reported
Affiliation Zip: 94565
Affiliation Phone: ,

Affiliation Type Desc: Operator
Entity Name: Linde Gas & Equipment Inc. Electronics Annex
Entity Title: Not reported
Affiliation Address: Not reported
Affiliation City: Not reported
Affiliation State: Not reported
Affiliation Country: Not reported
Affiliation Zip: Not reported
Affiliation Phone: (925) 783-7254,

Affiliation Type Desc: Identification Signer
Entity Name: Hector Aguilar
Entity Title: SH&E Manager
Affiliation Address: Not reported
Affiliation City: Not reported
Affiliation State: Not reported
Affiliation Country: Not reported
Affiliation Zip: Not reported
Affiliation Phone: ,

Affiliation Type Desc: Parent Corporation
Entity Name: Linde Gas & Equipment Inc.
Entity Title: Not reported
Affiliation Address: Not reported
Affiliation City: Not reported
Affiliation State: Not reported
Affiliation Country: Not reported
Affiliation Zip: Not reported
Affiliation Phone: ,

Affiliation Type Desc: Legal Owner
Entity Name: Linde Gas & Equipment Inc.
Entity Title: Not reported
Affiliation Address: 10 Riverview Drive
Affiliation City: Danbury
Affiliation State: CT
Affiliation Country: United States
Affiliation Zip: 06810
Affiliation Phone: (203) 837-2000,

Affiliation Type Desc: Property Owner
Entity Name: Linde Inc
Entity Title: Not reported
Affiliation Address: 10 Riverview Drive
Affiliation City: Danbury
Affiliation State: CT
Affiliation Country: United States
Affiliation Zip: 06810
Affiliation Phone: (203) 837-2000,

Map ID
Direction
Distance
Elevation

MAP FINDINGS

Site

Database(s)

EDR ID Number
EPA ID Number

PRAXAIR, INC - 935 (Continued)

1000336443

HWTS:

Name: RUAN TRANSPORT CORPORATION
Address: 2000 LOVERIDGE RD
Address 2: Not reported
City,State,Zip: PITTSBURG, CA 94565
EPA ID: CAL000400584
Inactive Date: 06/30/2019
Create Date: 09/19/2014
Last Act Date: Not reported
Mailing Name: Not reported
Mailing Address: 666 GRAND AVE
Mailing Address 2: Not reported
Mailing City,State,Zip: DES MOINES, IA 503092506
Owner Name: RUAN TRANSPORT CORP
Owner Address: 666 GRAND AVE
Owner Address 2: Not reported
Owner City,State,Zip: DES MOINES, IA 503092506
Owner Phone: Not reported
Owner Fax: Not reported
Contact Name: ERIC MEIDENBAUER
Contact Address: 666 GRAND AVE
Contact Address 2: Not reported
City,State,Zip: DES MOINES, IA 50309
Contact Phone: Not reported
Contact Fax: Not reported
Facility Status: Inactive
Facility Type: PERMANENT
Category: STATE
Latitude: 38.014479
Longitude: -121.8644865

NAICS:

EPA ID: CAL000400584
Create Date: 2014-09-19 11:34:43.350
NAICS Code: 48849
NAICS Description: Other Support Activities for Road Transportation
Issued EPA ID Date: 2014-09-19 11:34:43.34700
Inactive Date: 2019-06-30 00:00:00
Facility Name: RUAN TRANSPORT CORPORATION
Facility Address: 2000 LOVERIDGE RD
Facility Address 2: Not reported
Facility City: PITTSBURG
Facility County: Not reported
Facility State: CA
Facility Zip: 94565

Name: LINDE INC
Address: 2000 LOVERIDGE RD
Address 2: Not reported
City,State,Zip: PITTSBURG, CA 94565
EPA ID: CAD009122961
Inactive Date: Not reported
Create Date: 07/23/1982
Last Act Date: Not reported
Mailing Name: Not reported
Mailing Address: 331 E CHANNEL RD

Map ID
 Direction
 Distance
 Elevation

MAP FINDINGS

Site

Database(s)

EDR ID Number
 EPA ID Number

PRAXAIR, INC - 935 (Continued)

1000336443

Mailing Address 2: Not reported
 Mailing City,State,Zip: PITTSBURG, CA 945654114
 Owner Name: PRAXAIR INC
 Owner Address: 2000 LOVERIDGE RD
 Owner Address 2: Not reported
 Owner City,State,Zip: PITTSBURG, CT 945654114
 Owner Phone: Not reported
 Owner Fax: Not reported
 Contact Name: CLAIRE FEATHERSTON
 Contact Address: 2000 LOVERIDGE ROAD
 Contact Address 2: Not reported
 City,State,Zip: PITTSBURG, CA 94565
 Contact Phone: Not reported
 Contact Fax: Not reported
 Facility Status: Active
 Facility Type: PERMANENT
 Category: FEDERAL
 Latitude: 38.012872
 Longitude: -121.864442

NAICS:

EPA ID: CAD009122961
 Create Date: 2002-03-14 16:36:26.000
 NAICS Code: 32512
 NAICS Description: Industrial Gas Manufacturing
 Issued EPA ID Date: 1982-07-23 00:00:00
 Inactive Date: Not reported
 Facility Name: LINDE INC
 Facility Address: 2000 LOVERIDGE RD
 Facility Address 2: Not reported
 Facility City: PITTSBURG
 Facility County: Not reported
 Facility State: CA
 Facility Zip: 945650000

**C30
 NNW
 < 1/8
 0.106 mi.
 559 ft.**

**LINDE GAS & EQUIPMENT INC. (ANNEX)
 2000 LOVERIDGE RD A
 PITTSBURG, CA 94565
 Site 22 of 22 in cluster C**

**CONTRA COSTA CO. SITE LIST S129214921
 N/A**

**Relative:
 Lower
 Actual:
 42 ft.**

CONTRA COSTA CO. SITE LIST:
 Name: LINDE GAS & EQUIPMENT INC. (ANNEX)
 Address: 2000 LOVERIDGE RD A
 City: PITTSBURG
 Facility ID: FA0045199
 Billing Status: ACTIVE, BILLABLE
 Program Status: CONTRA COSTA CO. SITE LIST
 Program/Elements: CALARP RMP
 Region: CONTRA COSTA
 Cupa Number: 776978
 CERS ID: 10864501

 Name: LINDE GAS & EQUIPMENT INC. (ANNEX)
 Address: 2000 LOVERIDGE RD A
 City: PITTSBURG
 Facility ID: FA0045199

Map ID
Direction
Distance
Elevation

MAP FINDINGS

Site

Database(s)

EDR ID Number
EPA ID Number

LINDE GAS & EQUIPMENT INC. (ANNEX) (Continued)

S129214921

Billing Status: ACTIVE, BILLABLE
Program Status: CONTRA COSTA CO. SITE LIST
Program/Elements: HMBP: >10K-100K LBS, 0-19 EMPLOYEES
Region: CONTRA COSTA
Cupa Number: 776978
CERS ID: 10864501

**D31
North
< 1/8
0.114 mi.
600 ft.**

**BAYOX, INC.
1900 LOVERIDGE RD
PITTSBURG, CA 94565**

**SWEEPS UST
CONTRA COSTA CO. SITE LIST
CERS**

**S103464423
N/A**

Site 1 of 5 in cluster D

**Relative:
Lower
Actual:
43 ft.**

SWEEPS UST:
Name: BAYOX, INC.
Address: 1900 LOVERIDGE RD
City: PITTSBURG
Status: Not reported
Comp Number: 70036
Number: Not reported
Board Of Equalization: Not reported
Referral Date: Not reported
Action Date: Not reported
Created Date: Not reported
Owner Tank Id: Not reported
SWRCB Tank Id: 07-000-070036-000001
Tank Status: Not reported
Capacity: 5000
Active Date: Not reported
Tank Use: M.V. FUEL
STG: PRODUCT
Content: REG UNLEADED
Number Of Tanks: 1

CONTRA COSTA CO. SITE LIST:

Name: LINDE GAS & EQUIPMENT INC.
Address: 1900 LOVERIDGE RD
City: PITTSBURG
Facility ID: FA0032594
Billing Status: ACTIVE, BILLABLE
Program Status: CONTRA COSTA CO. SITE LIST
Program/Elements: HMBP: 1K-10K LBS, 0-19 EMPLOYEES
Region: CONTRA COSTA
Cupa Number: 770036
CERS ID: 10008307

Name: LINDE GAS & EQUIPMENT INC.
Address: 1900 LOVERIDGE RD
City: PITTSBURG
Facility ID: FA0032594
Billing Status: INACTIVE, NON-BILLABLE
Program Status: CONTRA COSTA CO. SITE LIST
Program/Elements: HWG GENERAL
Region: CONTRA COSTA
Cupa Number: 770036
CERS ID: 10008307

Map ID
Direction
Distance
Elevation

MAP FINDINGS

Site

Database(s)

EDR ID Number
EPA ID Number

BAYOX, INC. (Continued)

S103464423

Name: LINDE GAS & EQUIPMENT INC.
Address: 1900 LOVERIDGE RD
City: PITTSBURG
Facility ID: FA0032594
Billing Status: INACTIVE, NON-BILLABLE
Program Status: CONTRA COSTA CO. SITE LIST
Program/Elements: UNDERGROUND STORAGE TANK SITE
Region: CONTRA COSTA
Cupa Number: 770036
CERS ID: 10008307

CERS:

Name: LINDE GAS & EQUIPMENT INC.
Address: 1900 LOVERIDGE RD
City,State,Zip: PITTSBURG, CA 94565
Site ID: 144617
CERS ID: 10008307
CERS Description: Chemical Storage Facilities

Violations:

Site ID: 144617
Site Name: Linde Gas & Equipment Inc.
Violation Date: 05-09-2016
Citation: HSC 6.95 Multiple - California Health and Safety Code, Chapter 6.95, Section(s) Multiple
Violation Description: Business Plan Program - Administration/Documentation - General
Violation Notes: Returned to compliance on 05/10/2016.
Violation Division: Contra Costa County Health Services Department
Violation Program: HMRRP
Violation Source: CERS,

Site ID: 144617
Site Name: Linde Gas & Equipment Inc.
Violation Date: 05-26-2021
Citation: HSC 6.95 25508.1(a)-(f) - California Health and Safety Code, Chapter 6.95, Section(s) 25508.1(a)-(f)
Violation Description: Failure to electronically update business plan within 30 days of any one of the following events: A 100 percent or more increase in the quantity of a previously disclosed material. Any handling of a previously undisclosed hazardous materials at or above reportable quantities. A change of business address, business ownership, or business name. A substantial change in the handler's operations that requires modification to any portion of the business plan.
Violation Notes: Returned to compliance on 05/28/2021. OBSERVATION: The facility had the following hazardous materials stored in quantities that are a 100% increase for the amount reported in CERS: Hydrogen/nitrogen mixture (9 cylinders, largest 277 cf, total of 1,933 cf); acetylene (largest container 367 cf, total of 4,860 cf); carbon dioxide cylinders (largest container 437 cf, total of 3,496 cf). CORRECTIVE ACTION: By June 25, 2021, update the hazardous materials inventory in CERS to reflect the largest container and maximum amount for the hazardous materials stored, including those listed in the Observation above.
Violation Division: Contra Costa County Health Services Department
Violation Program: HMRRP
Violation Source: CERS,

Map ID
Direction
Distance
Elevation

MAP FINDINGS

Site

Database(s)

EDR ID Number
EPA ID Number

BAYOX, INC. (Continued)

S103464423

Evaluation:

Eval General Type: Other/Unknown
Eval Date: 05-09-2016
Violations Found: Yes
Eval Type: Other, not routine, done by local agency
Eval Notes: Not reported
Eval Division: Contra Costa County Health Services Department
Eval Program: HMRRP
Eval Source: CERS,

Eval General Type: Compliance Evaluation Inspection
Eval Date: 04-04-2019
Violations Found: No
Eval Type: Routine done by local agency
Eval Notes: Not reported
Eval Division: Contra Costa County Health Services Department
Eval Program: HMRRP
Eval Source: CERS,

Eval General Type: Other/Unknown
Eval Date: 06-01-2021
Violations Found: No
Eval Type: Other, not routine, done by local agency
Eval Notes: Not reported
Eval Division: Contra Costa County Health Services Department
Eval Program: HMRRP
Eval Source: CERS,

Eval General Type: Compliance Evaluation Inspection
Eval Date: 05-26-2021
Violations Found: Yes
Eval Type: Routine done by local agency
Eval Notes: Not reported
Eval Division: Contra Costa County Health Services Department
Eval Program: HMRRP
Eval Source: CERS,

Eval General Type: Compliance Evaluation Inspection
Eval Date: 04-04-2016
Violations Found: No
Eval Type: Routine done by local agency
Eval Notes: Not reported
Eval Division: Contra Costa County Health Services Department
Eval Program: HMRRP
Eval Source: CERS,

Enforcement Action:

Site ID: 144617
Site Name: Linde Gas & Equipment Inc.
Site Address: 1900 LOVERIDGE RD
Site City: PITTSBURG
Site Zip: 94565
Enf Action Date: 05-26-2021
Enf Action Type: Notice of Violation (Unified Program)
Enf Action Description: Notice of Violation Issued by the Inspector at the Time of Inspection
Enf Action Notes: Not reported

Map ID
Direction
Distance
Elevation

MAP FINDINGS

Site

Database(s)

EDR ID Number
EPA ID Number

BAYOX, INC. (Continued)

S103464423

Enf Action Division: Contra Costa County Health Services Department
Enf Action Program: HMRRP
Enf Action Source: CERS,

Site ID: 144617
Site Name: Linde Gas & Equipment Inc.
Site Address: 1900 LOVERIDGE RD
Site City: PITTSBURG
Site Zip: 94565
Enf Action Date: 05-09-2016
Enf Action Type: Notice of Violation (Unified Program)
Enf Action Description: Notice of Violation Issued by the Inspector at the Time of Inspection
Enf Action Notes: Not reported
Enf Action Division: Contra Costa County Health Services Department
Enf Action Program: HMRRP
Enf Action Source: CERS,

Coordinates:

Site ID: 144617
Facility Name: Linde Gas & Equipment Inc.
Env Int Type Code: HMBP
Program ID: 10008307
Coord Name: Not reported
Ref Point Type Desc: Unknown,
Latitude: 38.013008
Longitude: -121.863475

Affiliation:

Affiliation Type Desc: CUPA District
Entity Name: Contra Costa County Health Services Department
Entity Title: Not reported
Affiliation Address: 4585 Pacheco BlvdSuite 100
Affiliation City: Martinez
Affiliation State: CA
Affiliation Country: Not reported
Affiliation Zip: 94553
Affiliation Phone: (925) 655-3200,

Affiliation Type Desc: Operator
Entity Name: Linde Gas & Equipment Inc.
Entity Title: Not reported
Affiliation Address: Not reported
Affiliation City: Not reported
Affiliation State: Not reported
Affiliation Country: Not reported
Affiliation Zip: Not reported
Affiliation Phone: (925) 439-1508,

Affiliation Type Desc: Parent Corporation
Entity Name: Linde Gas & Equipment Inc.
Entity Title: Not reported
Affiliation Address: Not reported
Affiliation City: Not reported
Affiliation State: Not reported
Affiliation Country: Not reported
Affiliation Zip: Not reported

Map ID
Direction
Distance
Elevation

MAP FINDINGS

Site

Database(s)

EDR ID Number
EPA ID Number

BAYOX, INC. (Continued)

S103464423

Affiliation Phone: ,

Affiliation Type Desc: Document Preparer
Entity Name: Hector Aguilar
Entity Title: Not reported
Affiliation Address: Not reported
Affiliation City: Not reported
Affiliation State: Not reported
Affiliation Country: Not reported
Affiliation Zip: Not reported
Affiliation Phone: ,

Affiliation Type Desc: Environmental Contact
Entity Name: HECTOR AGUILAR
Entity Title: Not reported
Affiliation Address: 1545 E. Edinger Ave.
Affiliation City: SANTA ANA
Affiliation State: CA
Affiliation Country: Not reported
Affiliation Zip: 92705
Affiliation Phone: ,

Affiliation Type Desc: Property Owner
Entity Name: Linde Gas & Equipment Inc.
Entity Title: Not reported
Affiliation Address: 2301 SE Creekview Dr.
Affiliation City: Ankeny
Affiliation State: IA
Affiliation Country: United States
Affiliation Zip: 50021
Affiliation Phone: (515) 964-5535,

Affiliation Type Desc: Facility Mailing Address
Entity Name: Mailing Address
Entity Title: Not reported
Affiliation Address: 1900 Loveridge Rd
Affiliation City: Pittsburg
Affiliation State: CA
Affiliation Country: Not reported
Affiliation Zip: 94565
Affiliation Phone: ,

Affiliation Type Desc: Identification Signer
Entity Name: Hector Aguilar
Entity Title: SH&E Manager
Affiliation Address: Not reported
Affiliation City: Not reported
Affiliation State: Not reported
Affiliation Country: Not reported
Affiliation Zip: Not reported
Affiliation Phone: ,

Affiliation Type Desc: Legal Owner
Entity Name: Linde Gas & Equipment Inc.
Entity Title: Not reported
Affiliation Address: 1900 Loveridge Rd
Affiliation City: Pittsburg

Map ID
 Direction
 Distance
 Elevation

MAP FINDINGS

Site

Database(s)

EDR ID Number
 EPA ID Number

BAYOX, INC. (Continued)

S103464423

Affiliation State: CA
 Affiliation Country: United States
 Affiliation Zip: 94565
 Affiliation Phone: (925) 439-1508,

D32
NNE
 < 1/8
 0.122 mi.
 644 ft.

ARB INCORPORATED
1875 LOVERIDGE ROAD
PITTSBURG, CA 94565

RCRA NonGen / NLR

1024798646
CAL000204972

Site 2 of 5 in cluster D

Relative:
Lower
Actual:
43 ft.

RCRA Listings:	20000725
Date Form Received by Agency:	Arb Incorporated
Handler Name:	1875 LOVERIDGE ROAD
Handler Address:	PITTSBURG, CA 94565-0000
Handler City,State,Zip:	CAL000204972
EPA ID:	CLINT JORGENSEN
Contact Name:	1875 LOVERIDGE ROAD
Contact Address:	PITTSBURG, CA 94565-0000
Contact City,State,Zip:	949-465-7302
Contact Telephone:	949-595-5554
Contact Fax:	CJORGENSEN@PRIM.COM
Contact Email:	Not reported
Contact Title:	09
EPA Region:	Not reported
Land Type:	Not a generator, verified
Federal Waste Generator Description:	Not reported
Non-Notifier:	Not reported
Biennial Report Cycle:	Not reported
Accessibility:	Not reported
Active Site Indicator:	Handler Activities
State District Owner:	Not reported
State District:	Not reported
Mailing Address:	26000 COMMERCENTRE DR
Mailing City,State,Zip:	LAKE FOREST, CA 92630-8816
Owner Name:	Arb, Inc.
Owner Type:	Other
Operator Name:	Clint Jorgensen
Operator Type:	Other
Short-Term Generator Activity:	No
Importer Activity:	No
Mixed Waste Generator:	No
Transporter Activity:	No
Transfer Facility Activity:	No
Recycler Activity with Storage:	No
Small Quantity On-Site Burner Exemption:	No
Smelting Melting and Refining Furnace Exemption:	No
Underground Injection Control:	No
Off-Site Waste Receipt:	No
Universal Waste Indicator:	Yes
Universal Waste Destination Facility:	Yes
Federal Universal Waste:	No
Active Site State-Reg Handler:	---
Federal Facility Indicator:	Not reported
Hazardous Secondary Material Indicator:	N
Sub-Part K Indicator:	Not reported
2018 GPRA Permit Baseline:	Not on the Baseline

Map ID
 Direction
 Distance
 Elevation

MAP FINDINGS

Site

Database(s)

EDR ID Number
 EPA ID Number

ARB INCORPORATED (Continued)

1024798646

2018 GPRA Renewals Baseline:	Not on the Baseline
202 GPRA Corrective Action Baseline:	No
Subject to Corrective Action Universe:	No
Non-TSDFs Where RCRA CA has Been Imposed Universe:	No
Corrective Action Priority Ranking:	No NCAPS ranking
Environmental Control Indicator:	No
Institutional Control Indicator:	No
Human Exposure Controls Indicator:	N/A
Groundwater Controls Indicator:	N/A
Significant Non-Complier Universe:	No
Unaddressed Significant Non-Complier Universe:	No
Addressed Significant Non-Complier Universe:	No
Significant Non-Complier With a Compliance Schedule Universe:	No
Financial Assurance Required:	Not reported
Handler Date of Last Change:	20180905
Recognized Trader-Importer:	No
Recognized Trader-Exporter:	No
Importer of Spent Lead Acid Batteries:	No
Exporter of Spent Lead Acid Batteries:	No
Recycler Activity Without Storage:	No
Manifest Broker:	No
Sub-Part P Indicator:	No

Handler - Owner Operator:

Owner/Operator Indicator:	Owner
Owner/Operator Name: ARB, INC.	
Legal Status:	Other
Date Became Current:	Not reported
Date Ended Current:	Not reported
Owner/Operator Address:	26000 COMMERCENTRE DR
Owner/Operator City,State,Zip:	LAKE FOREST, CA 92630-8816
Owner/Operator Telephone:	949-598-9242
Owner/Operator Telephone Ext:	Not reported
Owner/Operator Fax:	Not reported
Owner/Operator Email:	Not reported

Owner/Operator Indicator:	Operator
Owner/Operator Name: CLINT JORGENSEN	
Legal Status:	Other
Date Became Current:	Not reported
Date Ended Current:	Not reported
Owner/Operator Address:	1875 LOVERIDGE ROAD
Owner/Operator City,State,Zip:	PITTSBURG, CA 94565-0000
Owner/Operator Telephone:	949-465-7302
Owner/Operator Telephone Ext:	Not reported
Owner/Operator Fax:	Not reported
Owner/Operator Email:	Not reported

Historic Generators:

Receive Date:	20000725
Handler Name: ARB INCORPORATED	
Federal Waste Generator Description:	Not a generator, verified
State District Owner:	Not reported
Large Quantity Handler of Universal Waste:	No
Recognized Trader Importer:	No

Map ID
 Direction
 Distance
 Elevation

MAP FINDINGS

Site

Database(s)

EDR ID Number
 EPA ID Number

ARB INCORPORATED (Continued)

1024798646

Recognized Trader Exporter:	No
Spent Lead Acid Battery Importer:	No
Spent Lead Acid Battery Exporter:	No
Current Record:	Yes
Non Storage Recycler Activity:	Not reported
Electronic Manifest Broker:	Not reported

List of NAICS Codes and Descriptions:

NAICS Code:	23499
NAICS Description:	ALL OTHER HEAVY CONSTRUCTION

Facility Has Received Notices of Violations:

Violations:	No Violations Found
-------------	---------------------

Evaluation Action Summary:

Evaluations:	No Evaluations Found
--------------	----------------------

D33
NNE
 < 1/8
 0.122 mi.
 644 ft.

ARB INC
1875 LOVERIDGE RD
PITTSBURG, CA 94565
 Site 3 of 5 in cluster D

UST **U003784383**
CERS HAZ WASTE **N/A**
SWEEPS UST
CERS TANKS
CONTRA COSTA CO. SITE LIST
CERS

Relative:
Lower

UST:

Actual:
 43 ft.

Name:	ARB INC
Address:	1875 LOVERIDGE RD
City,State,Zip:	PITTSBURG, CA 94565
Facility ID:	07-000-771217
Permitting Agency:	Contra Costa County Health Services Department
CERSID:	10011682
Latitude:	38.0133590
Longitude:	-121.861832
Owner type:	Non-Government
Facility type:	Other
Num of inuse ust:	Not reported
Num of closed ust:	0
Num of oos ust:	0
Epa region:	9
Tribal lands:	No
Tank owner name:	BRIAN PRATT
Tank owner mailing address:	26000 COMMERCENTRE DRIVE
Tank owner mailing city:	LAKE FOREST
Tank owner mailing zip:	92630
Tank owner mailing state:	CA
Tank operator name:	ARB, INC.
Tank operator mailing address:	1875 LOVERIDGE ROAD
Tank operator mailing city:	PITTSBURG
Tank operator mailing zip:	94565
Tank operator mailing state:	CA
Tankidnumber:	1
Tank status:	Renewal Permit
Tank configuration:	Stand Alone Tank
Tank closure date:	Not reported
Tank installation date:	6/25/1990 12:00:00 AM

Map ID
Direction
Distance
Elevation

MAP FINDINGS

Site

Database(s)

EDR ID Number
EPA ID Number

ARB INC (Continued)

U003784383

Tank num of compartments: 1
Tank contents: Regular Unleaded
Tank capacity gallons: 10000
Tank type: Double Wall
Tank pc construction: Steel
Tank pwpiping construction: None
Tank piping type: 23 CCR S2636(a)(3) Suction
Tank piping construction: Single Walled
Tank sacrificial anode: No
Tank cp impressed current: No
Tank cp shutoff: Yes
Tank alarms: No
Tank ball float: No
Tank spill bucket: Yes

Name: ARB INC
Address: 1875 LOVERIDGE RD
City,State,Zip: PITTSBURG, CA 94565
Facility ID: 07-000-771217
Permitting Agency: Contra Costa County Health Services Department
CERSID: 10011682
Latitude: 38.0133590
Longitude: -121.861832
Owner type: Non-Government
Facility type: Other
Num of inuse ust: Not reported
Num of closed ust: 0
Num of oos ust: 0
Epa region: 9
Tribal lands: No
Tank owner name: BRIAN PRATT
Tank owner mailing address: 26000 COMMERCENTRE DRIVE
Tank owner mailing city: LAKE FOREST
Tank owner mailing zip: 92630
Tank owner mailing state: CA
Tank operator name: ARB, INC.
Tank operator mailing address: 1875 LOVERIDGE ROAD
Tank operator mailing city: PITTSBURG
Tank operator mailing zip: 94565
Tank operator mailing state: CA
Tankidnumber: 2
Tank status: Confirmed/Updated Information
Tank configuration: Stand Alone Tank
Tank closure date: Not reported
Tank installation date: 6/25/1990 12:00:00 AM
Tank num of compartments: 1
Tank contents: Diesel
Tank capacity gallons: 10000
Tank type: Double Wall
Tank pc construction: Steel
Tank pwpiping construction: None
Tank piping type: 23 CCR S2636(a)(3) Suction
Tank piping construction: Single Walled
Tank sacrificial anode: No
Tank cp impressed current: No
Tank cp shutoff: Yes
Tank alarms: No

Map ID
Direction
Distance
Elevation

MAP FINDINGS

Site

Database(s)

EDR ID Number
EPA ID Number

ARB INC (Continued)

U003784383

Tank ball float: No
Tank spill bucket: Yes

CERS HAZ WASTE:

Name: ARB INC
Address: 1875 LOVERIDGE RD
City,State,Zip: PITTSBURG, CA 94565
Site ID: 385349
CERS ID: 10011682
CERS Description: Hazardous Waste Generator

SWEEPS UST:

Name: ARB INC
Address: 1875 LOVERIDGE RD
City: PITTSBURG
Status: Active
Comp Number: 71217
Number: 9
Board Of Equalization: Not reported
Referral Date: 08-29-90
Action Date: 08-29-90
Created Date: 08-29-90
Owner Tank Id: 01
SWRCB Tank Id: 07-000-071217-000001
Tank Status: A
Capacity: 10000
Active Date: 08-29-90
Tank Use: M.V. FUEL
STG: P
Content: REG UNLEADED
Number Of Tanks: 2

Name: ARB INC
Address: 1875 LOVERIDGE RD
City: PITTSBURG
Status: Active
Comp Number: 71217
Number: 9
Board Of Equalization: Not reported
Referral Date: 08-29-90
Action Date: 08-29-90
Created Date: 08-29-90
Owner Tank Id: 02
SWRCB Tank Id: 07-000-071217-000002
Tank Status: A
Capacity: 10000
Active Date: 08-29-90
Tank Use: M.V. FUEL
STG: P
Content: DIESEL
Number Of Tanks: Not reported

CERS TANKS:

Name: ARB INC
Address: 1875 LOVERIDGE RD
City,State,Zip: PITTSBURG, CA 94565

Map ID
Direction
Distance
Elevation

MAP FINDINGS

Site

Database(s)

EDR ID Number
EPA ID Number

ARB INC (Continued)

U003784383

Site ID: 385349
CERS ID: 10011682
CERS Description: Underground Storage Tank

CONTRA COSTA CO. SITE LIST:

Name: ARB INC
Address: 1875 LOVERIDGE RD
City: PITTSBURG
Facility ID: FA0027989
Billing Status: ACTIVE, BILLABLE
Program Status: CONTRA COSTA CO. SITE LIST
Program/Elements: HMBP: >100K-250K LBS, 20+ EMPLOYEES
Region: CONTRA COSTA
Cupa Number: 771217
CERS ID: 10011682

Name: ARB INC
Address: 1875 LOVERIDGE RD
City: PITTSBURG
Facility ID: FA0027989
Billing Status: ACTIVE, BILLABLE
Program Status: CONTRA COSTA CO. SITE LIST
Program/Elements: HWG: REPORTED ZERO
Region: CONTRA COSTA
Cupa Number: 771217
CERS ID: 10011682

Name: ARB INC
Address: 1875 LOVERIDGE RD
City: PITTSBURG
Facility ID: FA0027989
Billing Status: ACTIVE, BILLABLE
Program Status: CONTRA COSTA CO. SITE LIST
Program/Elements: UNDERGROUND STORAGE TANK SITE
Region: CONTRA COSTA
Cupa Number: 771217
CERS ID: 10011682

CERS:

Name: ARB INC
Address: 1875 LOVERIDGE RD
City,State,Zip: PITTSBURG, CA 94565
Site ID: 385349
CERS ID: 10011682
CERS Description: Chemical Storage Facilities

Violations:

Site ID: 385349
Site Name: ARB INC
Violation Date: 02-13-2015
Citation: HSC 6.5 Multiple Sections - California Health and Safety Code, Chapter 6.5, Section(s) Multiple Sections
Violation Description: Haz Waste Generator Program - Operations/Maintenance - General
Violation Notes: Returned to compliance on 03/18/2015.
Violation Division: Contra Costa County Health Services Department
Violation Program: HW
Violation Source: CERS,

Map ID
Direction
Distance
Elevation

MAP FINDINGS

Site

Database(s)

EDR ID Number
EPA ID Number

ARB INC (Continued)

U003784383

Site ID: 385349
Site Name: ARB INC
Violation Date: 02-14-2017
Citation: 23 CCR 16 2665 - California Code of Regulations, Title 23, Chapter 16, Section(s) 2665

Violation Description: Failure of the overflow prevention system to meet one of the following requirements: Alert the transfer operator when the tank is 90 percent full by restricting the flow into the tank or triggering an audible and visual alarm; or Restrict delivery of flow to the tank at least 30 minutes before the tank overfills, provided the restriction occurs when the tank is filled to no more than 95 percent of capacity; and activate an audible alarm at least five minutes before the tank overfills; or Provide positive shut-off of flow to the tank when the tank is filled to no more than 95 percent of capacity; or Provide positive shut-off of flow to the tank so that none of the fittings located on the top of the tank are exposed to product due to overfilling.

Violation Notes: Returned to compliance on 03/02/2017.
Violation Division: Contra Costa County Health Services Department
Violation Program: UST
Violation Source: CERS,

Site ID: 385349
Site Name: ARB INC
Violation Date: 02-13-2015
Citation: HSC 6.5 Multiple - California Health and Safety Code, Chapter 6.5, Section(s) Multiple

Violation Description: Haz Waste Generator Program - Administration/Documentation - General
Violation Notes: Returned to compliance on 03/18/2015.
Violation Division: Contra Costa County Health Services Department
Violation Program: HW
Violation Source: CERS,

Site ID: 385349
Site Name: ARB INC
Violation Date: 02-14-2019
Citation: 23 CCR 16 2716(e) - California Code of Regulations, Title 23, Chapter 16, Section(s) 2716(e)

Violation Description: For designated operator (DO) monthly inspections conducted before October 1, 2018, failure to comply with one or more of the following requirements: Be performed by an ICC certified DO. Inspect monthly alarm history report, check that alarms are documented and responded to appropriately, and attach a copy. Inspect for the presence of liquid/debris in spill containers. Inspect for the presence of liquid/debris in under dispenser containment (UDC) and ensure that the monitoring equipment is positioned correctly. Inspect for liquid or debris in containment sumps where an alarm occurred with no service visit. Check that all testing and maintenance has been completed and documented. Verify that all facility employees have been trained in accordance with 23 CCR 2715(c). For designated operator (DO) 30 day inspections conducted on and after October 1, 2018, failure to conduct the designated UST operator visual inspection at least once every 30 days.

Violation Notes: Returned to compliance on 02/14/2019. OBSERVATION: The designated operator failed to perform the DO inspection every thirty days. There was a 35 day gap between the 11/26/18 inspection and the 12/30/18 inspection. During the monthly inspection, the designated operator

Map ID
Direction
Distance
Elevation

MAP FINDINGS

Site

Database(s)

EDR ID Number
EPA ID Number

ARB INC (Continued)

U003784383

shall visually inspect all spill containers and UDC sumps, and any tank top sump that had an alarm for which there is no record of a service visit. **CORRECTIVE ACTION:** Ensure that designated operators performing monthly inspections at this facility are inspecting all of the required areas and noting it on the on the reports. The DO was on site for the inspection and this has been corrected through appropriate scheduling.

Violation Division: Contra Costa County Health Services Department
Violation Program: UST
Violation Source: CERS,

Site ID: 385349
Site Name: ARB INC
Violation Date: 02-09-2016
Citation: Un-Specified
Violation Description: UST Program - Operations/Maintenance - For use of Local Ordinance only.

Violation Notes: Returned to compliance on 05/11/2016.
Violation Division: Contra Costa County Health Services Department
Violation Program: UST
Violation Source: CERS,

Site ID: 385349
Site Name: ARB INC
Violation Date: 02-09-2016
Citation: HSC 6.95 Multiple - California Health and Safety Code, Chapter 6.95, Section(s) Multiple
Violation Description: Business Plan Program - Administration/Documentation - General
Violation Notes: Returned to compliance on 02/29/2016.
Violation Division: Contra Costa County Health Services Department
Violation Program: HMRRP
Violation Source: CERS,

Site ID: 385349
Site Name: ARB INC
Violation Date: 02-13-2015
Citation: HSC 6.5 Multiple - California Health and Safety Code, Chapter 6.5, Section(s) Multiple
Violation Description: Haz Waste Generator Program - Administration/Documentation - General
Violation Notes: Returned to compliance on 03/18/2015. **CORRECT REPORTING HAZ WASTE ACCOUNTS**
Violation Division: Contra Costa County Health Services Department
Violation Program: HW
Violation Source: CERS,

Site ID: 385349
Site Name: ARB INC
Violation Date: 04-08-2015
Citation: Un-Specified
Violation Description: UST Program - Administration/Documentation - For use of Local Ordinance only
Violation Notes: Returned to compliance on 05/06/2015.
Violation Division: Contra Costa County Health Services Department
Violation Program: UST
Violation Source: CERS,

Site ID: 385349

Map ID
Direction
Distance
Elevation

MAP FINDINGS

Site

Database(s)

EDR ID Number
EPA ID Number

ARB INC (Continued)

U003784383

Site Name: ARB INC
Violation Date: 09-10-2019
Citation: 23 CCR 16 2712(b)(1)(G) - California Code of Regulations, Title 23, Chapter 16, Section(s) 2712(b)(1)(G)
Violation Description: Failure to comply with one or more of the following overfill prevention equipment requirements: Alert the transfer operator when the tank is 90 percent full by restricting the flow into the tank or triggering an audible and visual alarm; or Restrict delivery of flow to the tank at least 30 minutes before the tank overfills, provided the restriction occurs when the tank is filled to no more than 95 percent of capacity; and activate an audible alarm at least five minutes before the tank overfills; or Provide positive shut-off of flow to the tank when the tank is filled to no more than 95 percent of capacity; or Provide positive shut-off of flow to the tank so that none of the fittings located on the top of the tank are exposed to product due to overfilling. Install/retrofit overfill prevention equipment that does not use flow restrictors on vent piping to meet overfill prevention equipment requirements when the overfill prevention equipment is installed, repaired, or replaced on and after October 1, 2018. For USTs installed before October 1, 2018, perform an inspection by October 13, 2018 and every 36 months thereafter. For USTs installed on and after October 1, 2018, perform an inspection at installation and every 36 months thereafter. Inspected within 30 days after a repair to the overfill prevention equipment. Inspected using an applicable manufacturer guidelines, industry codes, engineering standards, or a method approved by a professional engineer. Inspected by a certified UST service technician. Maintain records of overfill prevention equipment inspection for 36 months.
Violation Notes: Returned to compliance on 09/12/2019. Observation: Facility has failed to do one of the following: 1) Test overfill Once by October 13, 2018 and every 36 months thereafter 2) Owners or operators shall submit a copy of the Overfill Prevention Equipment Inspection Report Form to the local agency within 30 days of the completion of the overfill prevention equipment inspection. 3) Owners or operators shall notify the local agency at least 48 hours prior to conducting the inspection. Corrective Action: Notify CCHSHMP of the Overfill Prevention testing date within 48 hours notice and/or Submit a completed "Overfill Prevention Equipment Inspection Report Form" to CCHSHMP within 30 days of the testing date.
Violation Division: Contra Costa County Health Services Department
Violation Program: UST
Violation Source: CERS,
Site ID: 385349
Site Name: ARB INC
Violation Date: 02-28-2022
Citation: HSC 6.95 25505(a)(4) - California Health and Safety Code, Chapter 6.95, Section(s) 25505(a)(4)
Violation Description: Failure to provide initial and annual training to all employees in safety procedures in the event of a release or threatened release of a hazardous material or failure to document and maintain training records for a minimum of three years.
Violation Notes: Returned to compliance on 03/01/2022. OBSERVATION: The business did not provide one or more of the following: initial employee training, adequate employee training, annual employee training and/or maintain records of employee training. Facility has annual designated operator training which covers a chunk of the facility, but facility also has a

Map ID
Direction
Distance
Elevation

MAP FINDINGS

Site

Database(s)

EDR ID Number
EPA ID Number

ARB INC (Continued)

U003784383

number of other materials on site (oxygen, acetylene, propane and potentially used oil or oily debris included in their business plan that is not covered by the Designated Operator training. 2020 inspection documents that training was conducted and documented, so it is possible that these documents were just unable to be located during the inspection. CORRECTIVE ACTION: Provide all employees with required training that includes: safe handling hazardous materials, emergency response procedures, and proper use of response equipment. Maintain records of training available for 3 years. Send CCHSHMP a copy of the most recent training records for business plan related [Truncated]

Violation Division: Contra Costa County Health Services Department
Violation Program: HMRRP
Violation Source: CERS,

Site ID: 385349
Site Name: ARB INC
Violation Date: 04-14-2017
Citation: HSC 6.5 Multiple - California Health and Safety Code, Chapter 6.5, Section(s) Multiple

Violation Description: Tiered Permitting - Administration/Documentation - General
Violation Notes: Returned to compliance on 04/18/2017.
Violation Division: Contra Costa County Health Services Department
Violation Program: HW
Violation Source: CERS,

Site ID: 385349
Site Name: ARB INC
Violation Date: 02-28-2022
Citation: HSC 6.7 25284.2 - California Health and Safety Code, Chapter 6.7, Section(s) 25284.2

Violation Description: "Failure to meet one or more of the following requirements: Install or maintain a liquid-tight spill container. Have a minimum capacity of five gallons. Have a functional drain valve or other method for the removal of liquid from the spill container. Be resistant to galvanic corrosion. Perform a tightness test at installation, every 12 months thereafter, or within 30 days after a repair to the spill container. Tested using applicable manufacturer guidelines, industry codes, engineering standards, or a method approved by a professional engineer. Tested by a certified UST service technician. Maintain records of spill containment testing for 36 months. "

Violation Notes: Returned to compliance on 02/28/2022. OBSERVATION: Owner/Operator failed to meet one or more of the following spill container requirements: install or maintain spill container which is liquid-tight, has a minimum capacity of five gallons, has a functional drain valve or other method for the removal of liquid from the spill container, and is resistant to galvanic corrosion; did not perform tightness test at installation, every 12 months thereafter, or within 30 days after a repair; did not have tested using manufacturer's guidelines, industry codes, engineering standards, or method approved by PE, or was not tested by a certified UST service technician; or failed to maintain testing records for 36 months. The Gas & Diesel spill buckets were not liquid tight upon initial testing. CORRECTIVE ACTION: The Gas & Diesel Spill buckets were able to pass testing after minor maintenance/repair done on site.

Violation Division: Contra Costa County Health Services Department
Violation Program: UST
Violation Source: CERS,

Map ID
Direction
Distance
Elevation

MAP FINDINGS

Site

Database(s)

EDR ID Number
EPA ID Number

ARB INC (Continued)

U003784383

Site ID: 385349
Site Name: ARB INC
Violation Date: 02-28-2022
Citation: 23 CCR 16 2716(e) - California Code of Regulations, Title 23, Chapter 16, Section(s) 2716(e)
Violation Description: For designated operator (DO) monthly inspections conducted before October 1, 2018, failure to comply with one or more of the following requirements: Be performed by an ICC certified DO. Inspect monthly alarm history report, check that alarms are documented and responded to appropriately, and attach a copy. Inspect for the presence of liquid/debris in spill containers. Inspect for the presence of liquid/debris in under dispenser containment (UDC) and ensure that the monitoring equipment is positioned correctly. Inspect for liquid or debris in containment sumps where an alarm occurred with no service visit. Check that all testing and maintenance has been completed and documented. Verify that all facility employees have been trained in accordance with 23 CCR 2715(c). For designated operator (DO) 30 day inspections conducted on and after October 1, 2018, failure to conduct the designated UST operator visual inspection at least once every 30 days.
Violation Notes: Returned to compliance on 02/28/2022. OBSERVATION: Facility did not comply with the following DO inspection requirements: The owner/operator signed and dated the Designated Underground Storage Tank Operator Visual Inspection Report within 72 hours of being provided a signed copy. Facility was unaware of the requirement to sign the document and the Inspection records available on site did not have any owner signatures upon arrival. CORRECTIVE ACTION: Facility must sign and date these inspection reports within 72hrs of being provided a signed copy. Facility signed the 2022 documents, clearing this violation. Facility shall continue signing these documents in a timely manner upon receipt.
Violation Division: Contra Costa County Health Services Department
Violation Program: UST
Violation Source: CERS,

Site ID: 385349
Site Name: ARB INC
Violation Date: 02-14-2019
Citation: 23 CCR 16 2665(b) - California Code of Regulations, Title 23, Chapter 16, Section(s) 2665(b)
Violation Description: "Failure to submit a copy of the overfill prevention equipment inspection results on the Overfill Prevention Equipment Inspection Report Form to the UPA within 30 days after the inspection. "
Violation Notes: Returned to compliance on 09/20/2019. OBSERVATION: Owner/operator failed to submit a copy of the overfill prevention equipment inspection results on the Overfill Prevention Equipment Inspection Report Form to the UPA within 30 days after the inspection. CORRECTIVE ACTION: Submit a copy of the overfill prevention equipment inspection results on the Overfill Prevention Equipment Inspection Report Form to the UPA within 30 days.
Violation Division: Contra Costa County Health Services Department
Violation Program: UST
Violation Source: CERS,

Site ID: 385349
Site Name: ARB INC
Violation Date: 07-01-2019

Map ID
Direction
Distance
Elevation

MAP FINDINGS

Site

Database(s)

EDR ID Number
EPA ID Number

ARB INC (Continued)

U003784383

Citation: HSC 6.7 25284 - California Health and Safety Code, Chapter 6.7, Section(s) 25284
Violation Description: Failure to obtain a valid permit to operate from the UPA including but not limited to unpaid permit fees.
Violation Notes: Returned to compliance on 09/12/2019. Observation: As of September 6, 2019, the subject facility does not possess a current and valid CUPA Permit. Corrective Action: 1) Conduct tightness testing of secondary containment at least once every 36 months 1) Immediately Remit payment for all outstanding Certified Unified Program Agency permit fees to CCHS Finance Department (925) 957-5520. and/or 2) Immediately address and correct all outstanding Underground Storage Tank violations and/or any Class I violations in other CUPA programs. A list of outstanding violations is enclosed, if applicable.
Violation Division: Contra Costa County Health Services Department
Violation Program: UST
Violation Source: CERS,

Evaluation:

Eval General Type: Compliance Evaluation Inspection
Eval Date: 02-09-2016
Violations Found: Yes
Eval Type: Routine done by local agency
Eval Notes: Not reported
Eval Division: Contra Costa County Health Services Department
Eval Program: UST
Eval Source: CERS,

Eval General Type: Compliance Evaluation Inspection
Eval Date: 02-13-2015
Violations Found: No
Eval Type: Routine done by local agency
Eval Notes: Not reported
Eval Division: Contra Costa County Health Services Department
Eval Program: HMRRP
Eval Source: CERS,

Eval General Type: Compliance Evaluation Inspection
Eval Date: 02-24-2021
Violations Found: No
Eval Type: Routine done by local agency
Eval Notes: Not reported
Eval Division: Contra Costa County Health Services Department
Eval Program: UST
Eval Source: CERS,

Eval General Type: Compliance Evaluation Inspection
Eval Date: 02-27-2020
Violations Found: No
Eval Type: Routine done by local agency
Eval Notes: Not reported
Eval Division: Contra Costa County Health Services Department
Eval Program: HW
Eval Source: CERS,

Eval General Type: Compliance Evaluation Inspection
Eval Date: 02-28-2014
Violations Found: No

Map ID
Direction
Distance
Elevation

MAP FINDINGS

Site

Database(s)

EDR ID Number
EPA ID Number

ARB INC (Continued)

U003784383

Eval Type:		Routine done by local agency
Eval Notes:	Not reported	
Eval Division:		Contra Costa County Health Services Department
Eval Program:		HMRRP
Eval Source:		CERS,
Eval General Type:		Other/Unknown
Eval Date:		04-01-2022
Violations Found:		No
Eval Type:		Other, not routine, done by local agency
Eval Notes:	Not reported	
Eval Division:		Contra Costa County Health Services Department
Eval Program:		HMRRP
Eval Source:		CERS,
Eval General Type:		Other/Unknown
Eval Date:		07-19-2016
Violations Found:		No
Eval Type:		Other, not routine, done by local agency
Eval Notes:	Not reported	
Eval Division:		Contra Costa County Health Services Department
Eval Program:		UST
Eval Source:		CERS,
Eval General Type:		Compliance Evaluation Inspection
Eval Date:		02-14-2017
Violations Found:		Yes
Eval Type:		Routine done by local agency
Eval Notes:	Not reported	
Eval Division:		Contra Costa County Health Services Department
Eval Program:		UST
Eval Source:		CERS,
Eval General Type:		Compliance Evaluation Inspection
Eval Date:		02-14-2018
Violations Found:		No
Eval Type:		Routine done by local agency
Eval Notes:	Not reported	
Eval Division:		Contra Costa County Health Services Department
Eval Program:		HW
Eval Source:		CERS,
Eval General Type:		Compliance Evaluation Inspection
Eval Date:		02-14-2018
Violations Found:		No
Eval Type:		Routine done by local agency
Eval Notes:	Not reported	
Eval Division:		Contra Costa County Health Services Department
Eval Program:		UST
Eval Source:		CERS,
Eval General Type:		Compliance Evaluation Inspection
Eval Date:		02-27-2020
Violations Found:		No
Eval Type:		Routine done by local agency
Eval Notes:	Not reported	
Eval Division:		Contra Costa County Health Services Department

Map ID
Direction
Distance
Elevation

MAP FINDINGS

Site

Database(s)

EDR ID Number
EPA ID Number

ARB INC (Continued)

U003784383

Eval Program: HMRRP
Eval Source: CERS,

Eval General Type: Compliance Evaluation Inspection
Eval Date: 02-28-2014
Violations Found: No
Eval Type: Routine done by local agency
Eval Notes: Not reported
Eval Division: Contra Costa County Health Services Department
Eval Program: HW
Eval Source: CERS,

Eval General Type: Compliance Evaluation Inspection
Eval Date: 02-28-2022
Violations Found: No
Eval Type: Routine done by local agency
Eval Notes: Not reported
Eval Division: Contra Costa County Health Services Department
Eval Program: HW
Eval Source: CERS,

Eval General Type: Other/Unknown
Eval Date: 07-27-2017
Violations Found: No
Eval Type: Other, not routine, done by local agency
Eval Notes: Not reported
Eval Division: Contra Costa County Health Services Department
Eval Program: UST
Eval Source: CERS,

Eval General Type: Other/Unknown
Eval Date: 09-10-2019
Violations Found: Yes
Eval Type: Other, not routine, done by local agency
Eval Notes: Not reported
Eval Division: Contra Costa County Health Services Department
Eval Program: UST
Eval Source: CERS,

Eval General Type: Other/Unknown
Eval Date: 09-23-2019
Violations Found: No
Eval Type: Other, not routine, done by local agency
Eval Notes: Not reported
Eval Division: Contra Costa County Health Services Department
Eval Program: UST
Eval Source: CERS,

Eval General Type: Compliance Evaluation Inspection
Eval Date: 02-09-2016
Violations Found: No
Eval Type: Routine done by local agency
Eval Notes: Not reported
Eval Division: Contra Costa County Health Services Department
Eval Program: HW
Eval Source: CERS,

Map ID
Direction
Distance
Elevation

MAP FINDINGS

Site

Database(s)

EDR ID Number
EPA ID Number

ARB INC (Continued)

U003784383

Eval General Type: Compliance Evaluation Inspection
Eval Date: 02-28-2022
Violations Found: Yes
Eval Type: Routine done by local agency
Eval Notes: Not reported
Eval Division: Contra Costa County Health Services Department
Eval Program: UST
Eval Source: CERS,

Eval General Type: Compliance Evaluation Inspection
Eval Date: 04-08-2015
Violations Found: Yes
Eval Type: Routine done by local agency
Eval Notes: Not reported
Eval Division: Contra Costa County Health Services Department
Eval Program: UST
Eval Source: CERS,

Eval General Type: Other/Unknown
Eval Date: 04-14-2017
Violations Found: Yes
Eval Type: Other, not routine, done by local agency
Eval Notes: Not reported
Eval Division: Contra Costa County Health Services Department
Eval Program: HW
Eval Source: CERS,

Eval General Type: Other/Unknown
Eval Date: 05-06-2015
Violations Found: No
Eval Type: Other, not routine, done by local agency
Eval Notes: Not reported
Eval Division: Contra Costa County Health Services Department
Eval Program: UST
Eval Source: CERS,

Eval General Type: Compliance Evaluation Inspection
Eval Date: 02-13-2015
Violations Found: Yes
Eval Type: Routine done by local agency
Eval Notes: Not reported
Eval Division: Contra Costa County Health Services Department
Eval Program: HW
Eval Source: CERS,

Eval General Type: Compliance Evaluation Inspection
Eval Date: 02-14-2014
Violations Found: No
Eval Type: Routine done by local agency
Eval Notes: Not reported
Eval Division: Contra Costa County Health Services Department
Eval Program: UST
Eval Source: CERS,

Eval General Type: Compliance Evaluation Inspection
Eval Date: 02-14-2018
Violations Found: No

Map ID
Direction
Distance
Elevation

MAP FINDINGS

Site

Database(s)

EDR ID Number
EPA ID Number

ARB INC (Continued)

U003784383

Eval Type:		Routine done by local agency
Eval Notes:	Not reported	
Eval Division:		Contra Costa County Health Services Department
Eval Program:		HMRRP
Eval Source:		CERS,
Eval General Type:		Compliance Evaluation Inspection
Eval Date:		02-14-2019
Violations Found:		Yes
Eval Type:		Routine done by local agency
Eval Notes:	Not reported	
Eval Division:		Contra Costa County Health Services Department
Eval Program:		UST
Eval Source:		CERS,
Eval General Type:		Compliance Evaluation Inspection
Eval Date:		02-21-2023
Violations Found:		No
Eval Type:		Routine done by local agency
Eval Notes:	Not reported	
Eval Division:		Contra Costa County Health Services Department
Eval Program:		UST
Eval Source:		CERS,
Eval General Type:		Compliance Evaluation Inspection
Eval Date:		02-27-2020
Violations Found:		No
Eval Type:		Routine done by local agency
Eval Notes:	Not reported	
Eval Division:		Contra Costa County Health Services Department
Eval Program:		UST
Eval Source:		CERS,
Eval General Type:		Compliance Evaluation Inspection
Eval Date:		02-28-2022
Violations Found:		Yes
Eval Type:		Routine done by local agency
Eval Notes:	Not reported	
Eval Division:		Contra Costa County Health Services Department
Eval Program:		HMRRP
Eval Source:		CERS,
Eval General Type:		Other/Unknown
Eval Date:		07-19-2016
Violations Found:		No
Eval Type:		Other, not routine, done by local agency
Eval Notes:	Not reported	
Eval Division:		Contra Costa County Health Services Department
Eval Program:		HMRRP
Eval Source:		CERS,
Eval General Type:		Compliance Evaluation Inspection
Eval Date:		02-09-2016
Violations Found:		Yes
Eval Type:		Routine done by local agency
Eval Notes:	Not reported	
Eval Division:		Contra Costa County Health Services Department

Map ID
Direction
Distance
Elevation

MAP FINDINGS

Site

Database(s)

EDR ID Number
EPA ID Number

ARB INC (Continued)

U003784383

Eval Program: HMRRP
Eval Source: CERS,

Enforcement Action:

Site ID: 385349
Site Name: ARB INC
Site Address: 1875 LOVERIDGE RD
Site City: PITTSBURG
Site Zip: 94565
Enf Action Date: 02-09-2016
Enf Action Type: Notice of Violation (Unified Program)
Enf Action Description: Notice of Violation Issued by the Inspector at the Time of Inspection
Enf Action Notes: Not reported
Enf Action Division: Contra Costa County Health Services Department
Enf Action Program: HMRRP
Enf Action Source: CERS,

Site ID: 385349
Site Name: ARB INC
Site Address: 1875 LOVERIDGE RD
Site City: PITTSBURG
Site Zip: 94565
Enf Action Date: 02-14-2019
Enf Action Type: Notice of Violation (Unified Program)
Enf Action Description: Notice of Violation Issued by the Inspector at the Time of Inspection
Enf Action Notes: Not reported
Enf Action Division: Contra Costa County Health Services Department
Enf Action Program: UST
Enf Action Source: CERS,

Site ID: 385349
Site Name: ARB INC
Site Address: 1875 LOVERIDGE RD
Site City: PITTSBURG
Site Zip: 94565
Enf Action Date: 04-08-2015
Enf Action Type: Notice of Violation (Unified Program)
Enf Action Description: Notice of Violation Issued by the Inspector at the Time of Inspection
Enf Action Notes: Not reported
Enf Action Division: Contra Costa County Health Services Department
Enf Action Program: UST
Enf Action Source: CERS,

Site ID: 385349
Site Name: ARB INC
Site Address: 1875 LOVERIDGE RD
Site City: PITTSBURG
Site Zip: 94565
Enf Action Date: 02-13-2015
Enf Action Type: Notice of Violation (Unified Program)
Enf Action Description: Notice of Violation Issued by the Inspector at the Time of Inspection
Enf Action Notes: Not reported
Enf Action Division: Contra Costa County Health Services Department
Enf Action Program: HW
Enf Action Source: CERS,

Site ID: 385349

Map ID
Direction
Distance
Elevation

MAP FINDINGS

Site

Database(s)

EDR ID Number
EPA ID Number

ARB INC (Continued)

U003784383

Site Name: ARB INC
Site Address: 1875 LOVERIDGE RD
Site City: PITTSBURG
Site Zip: 94565
Enf Action Date: 02-28-2022
Enf Action Type: Notice of Violation (Unified Program)
Enf Action Description: Notice of Violation Issued by the Inspector at the Time of Inspection
Enf Action Notes: Not reported
Enf Action Division: Contra Costa County Health Services Department
Enf Action Program: UST
Enf Action Source: CERS,

Site ID: 385349
Site Name: ARB INC
Site Address: 1875 LOVERIDGE RD
Site City: PITTSBURG
Site Zip: 94565
Enf Action Date: 04-14-2017
Enf Action Type: Notice of Violation (Unified Program)
Enf Action Description: Notice of Violation Issued by the Inspector at the Time of Inspection
Enf Action Notes: Not reported
Enf Action Division: Contra Costa County Health Services Department
Enf Action Program: HW
Enf Action Source: CERS,

Site ID: 385349
Site Name: ARB INC
Site Address: 1875 LOVERIDGE RD
Site City: PITTSBURG
Site Zip: 94565
Enf Action Date: 02-28-2022
Enf Action Type: Notice of Violation (Unified Program)
Enf Action Description: Notice of Violation Issued by the Inspector at the Time of Inspection
Enf Action Notes: Not reported
Enf Action Division: Contra Costa County Health Services Department
Enf Action Program: HMRRP
Enf Action Source: CERS,

Site ID: 385349
Site Name: ARB INC
Site Address: 1875 LOVERIDGE RD
Site City: PITTSBURG
Site Zip: 94565
Enf Action Date: 02-14-2017
Enf Action Type: Notice of Violation (Unified Program)
Enf Action Description: Notice of Violation Issued by the Inspector at the Time of Inspection
Enf Action Notes: Not reported
Enf Action Division: Contra Costa County Health Services Department
Enf Action Program: UST
Enf Action Source: CERS,

Site ID: 385349
Site Name: ARB INC
Site Address: 1875 LOVERIDGE RD
Site City: PITTSBURG
Site Zip: 94565
Enf Action Date: 02-09-2016

Map ID
Direction
Distance
Elevation

MAP FINDINGS

Site

Database(s)

EDR ID Number
EPA ID Number

ARB INC (Continued)

U003784383

Enf Action Type: Notice of Violation (Unified Program)
Enf Action Description: Notice of Violation Issued by the Inspector at the Time of Inspection
Enf Action Notes: Not reported
Enf Action Division: Contra Costa County Health Services Department
Enf Action Program: UST
Enf Action Source: CERS,

Site ID: 385349
Site Name: ARB INC
Site Address: 1875 LOVERIDGE RD
Site City: PITTSBURG
Site Zip: 94565

Enf Action Date: 09-10-2019
Enf Action Type: Notice of Violation (Unified Program)
Enf Action Description: Notice of Violation Issued by the Inspector at the Time of Inspection
Enf Action Notes: Not reported
Enf Action Division: Contra Costa County Health Services Department
Enf Action Program: UST
Enf Action Source: CERS,

Coordinates:

Site ID: 385349
Facility Name: ARB INC
Env Int Type Code: HMBP
Program ID: 10011682
Coord Name: Not reported
Ref Point Type Desc: Unknown,
Latitude: 38.013351
Longitude: -121.861816

Affiliation:

Affiliation Type Desc: Property Owner
Entity Name: BRIAN PRATT
Entity Title: Not reported
Affiliation Address: 26000 COMMERCE CENTRE DRIVE
Affiliation City: LAKE FOREST
Affiliation State: CA
Affiliation Country: United States
Affiliation Zip: 92609
Affiliation Phone: (949) 598-9242,

Affiliation Type Desc: UST Property Owner Name
Entity Name: BRIAN PRATT
Entity Title: Not reported
Affiliation Address: 26000 COMMERCENTRE DRIVE
Affiliation City: LAKE FOREST
Affiliation State: CA
Affiliation Country: United States
Affiliation Zip: 92630
Affiliation Phone: (949) 598-9242,

Affiliation Type Desc: UST Tank Operator
Entity Name: ARB, INC.
Entity Title: Not reported
Affiliation Address: 1875 LOVERIDGE ROAD
Affiliation City: PITTSBURG

Map ID
Direction
Distance
Elevation

MAP FINDINGS

Site

Database(s)

EDR ID Number
EPA ID Number

ARB INC (Continued)

U003784383

Affiliation State: CA
Affiliation Country: United States
Affiliation Zip: 94565
Affiliation Phone: (925) 432-3563,

Affiliation Type Desc: Facility Mailing Address
Entity Name: Mailing Address
Entity Title: Not reported
Affiliation Address: 1875 LOVERIDGE ROAD
Affiliation City: PITTSBURG
Affiliation State: CA
Affiliation Country: Not reported
Affiliation Zip: 94565
Affiliation Phone: ,

Affiliation Type Desc: Parent Corporation
Entity Name: ARB Inc
Entity Title: Not reported
Affiliation Address: Not reported
Affiliation City: Not reported
Affiliation State: Not reported
Affiliation Country: Not reported
Affiliation Zip: Not reported
Affiliation Phone: ,

Affiliation Type Desc: UST Tank Owner
Entity Name: BRIAN PRATT
Entity Title: Not reported
Affiliation Address: 26000 COMMERCENTRE DRIVE
Affiliation City: LAKE FOREST
Affiliation State: CA
Affiliation Country: United States
Affiliation Zip: 92630
Affiliation Phone: (949) 598-9242,

Affiliation Type Desc: Document Preparer
Entity Name: JEFF BROWN
Entity Title: Not reported
Affiliation Address: Not reported
Affiliation City: Not reported
Affiliation State: Not reported
Affiliation Country: Not reported
Affiliation Zip: Not reported
Affiliation Phone: ,

Affiliation Type Desc: Identification Signer
Entity Name: Jeff Brown
Entity Title: WAREHOUSE MANAGER
Affiliation Address: Not reported
Affiliation City: Not reported
Affiliation State: Not reported
Affiliation Country: Not reported
Affiliation Zip: Not reported
Affiliation Phone: ,

Affiliation Type Desc: Legal Owner
Entity Name: ARB Inc

Map ID
Direction
Distance
Elevation

MAP FINDINGS

Site

Database(s)

EDR ID Number
EPA ID Number

ARB INC (Continued)

U003784383

Entity Title: Not reported
Affiliation Address: 1875 LOVERIDGE ROAD
Affiliation City: PITTSBURG
Affiliation State: CA
Affiliation Country: United States
Affiliation Zip: 94565
Affiliation Phone: (925) 432-3563,

Affiliation Type Desc: Operator
Entity Name: ARB, INC.
Entity Title: Not reported
Affiliation Address: Not reported
Affiliation City: Not reported
Affiliation State: Not reported
Affiliation Country: Not reported
Affiliation Zip: Not reported
Affiliation Phone: (925) 432-3563,

Affiliation Type Desc: CUPA District
Entity Name: Contra Costa County Health Services Department
Entity Title: Not reported
Affiliation Address: 4585 Pacheco BlvdSuite 100
Affiliation City: Martinez
Affiliation State: CA
Affiliation Country: Not reported
Affiliation Zip: 94553
Affiliation Phone: (925) 655-3200,

Affiliation Type Desc: Environmental Contact
Entity Name: Jeff Brown
Entity Title: Not reported
Affiliation Address: 1875 loveridge rd
Affiliation City: PITTSBURG
Affiliation State: CA
Affiliation Country: Not reported
Affiliation Zip: 94565
Affiliation Phone: ,

Affiliation Type Desc: UST Permit Applicant
Entity Name: Craig Rorick
Entity Title: WAREHOUSE MANAGER
Affiliation Address: Not reported
Affiliation City: Not reported
Affiliation State: Not reported
Affiliation Country: Not reported
Affiliation Zip: Not reported
Affiliation Phone: (925) 432-3563,

Map ID
 Direction
 Distance
 Elevation

MAP FINDINGS

Site

Database(s)

EDR ID Number
 EPA ID Number

D34 **BAY AREA DRILLING, INC.** **CONTRA COSTA CO. SITE LIST** **S114401539**
NNE **1860 LOVERIDGE RD**
1/8-1/4 **PITTSBURG, CA 94565**
0.130 mi.
684 ft. **Site 4 of 5 in cluster D**

Relative: **CONTRA COSTA CO. SITE LIST:**
Lower Name: BAY AREA DRILLING, INC.
 Address: 1860 LOVERIDGE RD
Actual: City: PITTSBURG
42 ft. Facility ID: FA0034787
 Billing Status: INACTIVE, NON-BILLABLE
 Program Status: CONTRA COSTA CO. SITE LIST
 Program/Elements: HMBP: LESS THAN 1000 LBS
 Region: CONTRA COSTA
 Cupa Number: 774745
 CERS ID: 10484188

Name: BAY AREA DRILLING, INC.
 Address: 1860 LOVERIDGE RD
 City: PITTSBURG
 Facility ID: FA0034787
 Billing Status: INACTIVE, NON-BILLABLE
 Program Status: CONTRA COSTA CO. SITE LIST
 Program/Elements: HWG: LESS THAN 5 TONS/YEAR
 Region: CONTRA COSTA
 Cupa Number: 774745
 CERS ID: 10484188

D35 **BAY AREA DRILLING** **RCRA NonGen / NLR** **1024804427**
NNE **1860 LOVERIDGE RD**
1/8-1/4 **PITTSBURG, CA 94565**
0.130 mi.
684 ft. **Site 5 of 5 in cluster D**

Relative: **RCRA Listings:**
Lower Date Form Received by Agency: 20020822
Actual: Handler Name: Bay Area Drilling
42 ft. Handler Address: 1860 LOVERIDGE RD
 Handler City,State,Zip: PITTSBURG, CA 94565
 EPA ID: CAL000258143
 Contact Name: MARK LUCIDO/OWNER
 Contact Address: 1860 LOVERIDGE RD
 Contact City,State,Zip: PITTSBURG, CA 94565
 Contact Telephone: 925-427-7574
 Contact Fax: 000-000-0000
 Contact Email: BADRILLING@SBCGLOBAL.NET
 Contact Title: Not reported
 EPA Region: 09
 Land Type: Not reported
 Federal Waste Generator Description: Not a generator, verified
 Non-Notifier: Not reported
 Biennial Report Cycle: Not reported
 Accessibility: Not reported
 Active Site Indicator: Handler Activities
 State District Owner: Not reported
 State District: Not reported
 Mailing Address: 1860 LOVERIDGE RD
 Mailing City,State,Zip: PITTSBURG, CA 94565-0000
 Owner Name: Mark Lucido

Map ID
 Direction
 Distance
 Elevation

MAP FINDINGS

Site

Database(s)

EDR ID Number
 EPA ID Number

BAY AREA DRILLING (Continued)

1024804427

Owner Type:	Other
Operator Name:	Mark Lucido/Owner
Operator Type:	Other
Short-Term Generator Activity:	No
Importer Activity:	No
Mixed Waste Generator:	No
Transporter Activity:	No
Transfer Facility Activity:	No
Recycler Activity with Storage:	No
Small Quantity On-Site Burner Exemption:	No
Smelting Melting and Refining Furnace Exemption:	No
Underground Injection Control:	No
Off-Site Waste Receipt:	No
Universal Waste Indicator:	Yes
Universal Waste Destination Facility:	Yes
Federal Universal Waste:	No
Active Site State-Reg Handler:	---
Federal Facility Indicator:	Not reported
Hazardous Secondary Material Indicator:	N
Sub-Part K Indicator:	Not reported
2018 GPRC Permit Baseline:	Not on the Baseline
2018 GPRC Renewals Baseline:	Not on the Baseline
202 GPRC Corrective Action Baseline:	No
Subject to Corrective Action Universe:	No
Non-TSDFs Where RCRA CA has Been Imposed Universe:	No
Corrective Action Priority Ranking:	No NCAPS ranking
Environmental Control Indicator:	No
Institutional Control Indicator:	No
Human Exposure Controls Indicator:	N/A
Groundwater Controls Indicator:	N/A
Significant Non-Complier Universe:	No
Unaddressed Significant Non-Complier Universe:	No
Addressed Significant Non-Complier Universe:	No
Significant Non-Complier With a Compliance Schedule Universe:	No
Financial Assurance Required:	Not reported
Handler Date of Last Change:	20180905
Recognized Trader-Importer:	No
Recognized Trader-Exporter:	No
Importer of Spent Lead Acid Batteries:	No
Exporter of Spent Lead Acid Batteries:	No
Recycler Activity Without Storage:	No
Manifest Broker:	No
Sub-Part P Indicator:	No

Handler - Owner Operator:

Owner/Operator Indicator:	Operator
Owner/Operator Name: MARK LUCIDO/OWNER	
Legal Status:	Other
Date Became Current:	Not reported
Date Ended Current:	Not reported
Owner/Operator Address:	1860 LOVERIDGE RD
Owner/Operator City,State,Zip:	PITTSBURG, CA 94565
Owner/Operator Telephone:	925-427-7574
Owner/Operator Telephone Ext:	Not reported
Owner/Operator Fax:	Not reported
Owner/Operator Email:	Not reported

Map ID
 Direction
 Distance
 Elevation

MAP FINDINGS

Site

Database(s)

EDR ID Number
 EPA ID Number

BAY AREA DRILLING (Continued)

1024804427

Owner/Operator Indicator:	Owner
Owner/Operator Name:	MARK LUCIDO
Legal Status:	Other
Date Became Current:	Not reported
Date Ended Current:	Not reported
Owner/Operator Address:	1860 LOVERIDGE RD
Owner/Operator City,State,Zip:	PITTSBURG, CA 94565-0000
Owner/Operator Telephone:	925-427-7574
Owner/Operator Telephone Ext:	Not reported
Owner/Operator Fax:	Not reported
Owner/Operator Email:	Not reported

Historic Generators:

Receive Date:	20020822
Handler Name:	BAY AREA DRILLING
Federal Waste Generator Description:	Not a generator, verified
State District Owner:	Not reported
Large Quantity Handler of Universal Waste:	No
Recognized Trader Importer:	No
Recognized Trader Exporter:	No
Spent Lead Acid Battery Importer:	No
Spent Lead Acid Battery Exporter:	No
Current Record:	Yes
Non Storage Recycler Activity:	Not reported
Electronic Manifest Broker:	Not reported

List of NAICS Codes and Descriptions:

NAICS Code:	23332
NAICS Description:	COMMERCIAL AND INSTITUTIONAL BUILDING CONSTRUCTION

Facility Has Received Notices of Violations:

Violations:	No Violations Found
-------------	---------------------

Evaluation Action Summary:

Evaluations:	No Evaluations Found
--------------	----------------------

E36
WSW
1/8-1/4
0.149 mi.
789 ft.

R & R AUTO BODY
1436 BOBO CT., #D
PITTSBURG, CA 94565
Site 1 of 5 in cluster E

CERS HAZ WASTE S121788815
N/A

Relative:
Higher
Actual:
53 ft.

CERS HAZ WASTE:	
Name:	R & R AUTO BODY
Address:	1436 BOBO CT., #D
City,State,Zip:	PITTSBURG, CA 94565
Site ID:	59713
CERS ID:	10015849
CERS Description:	Hazardous Waste Generator

Violations:

Site ID:	59713
Site Name:	R & R AUTO BODY
Violation Date:	09-17-2014
Citation:	HSC 6.5 Multiple - California Health and Safety Code, Chapter 6.5,

Map ID
Direction
Distance
Elevation

MAP FINDINGS

Site

Database(s)

EDR ID Number
EPA ID Number

R & R AUTO BODY (Continued)

S121788815

Section(s) Multiple
Violation Description: Haz Waste Generator Program - Administration/Documentation - General
Violation Notes: Returned to compliance on 10/15/2014.
Violation Division: Contra Costa County Health Services Department
Violation Program: HW
Violation Source: CERS,

Site ID: 59713
Site Name: R & R AUTO BODY
Violation Date: 06-24-2014
Citation: HSC 6.67 Multiple - California Health and Safety Code, Chapter 6.67, Section(s) Multiple

Violation Description: Haz Waste Generator Program - Administration/Documentation - General
Violation Notes: Returned to compliance on 10/15/2014.
Violation Division: Contra Costa County Health Services Department
Violation Program: HW
Violation Source: CERS,

Site ID: 59713
Site Name: R & R AUTO BODY
Violation Date: 11-23-2016
Citation: HSC 6.5 Multiple - California Health and Safety Code, Chapter 6.5, Section(s) Multiple

Violation Description: Hazardous Waste Generator Program - Operations/Maintenance - General
Violation Notes: Returned to compliance on 12/13/2016.
Violation Division: Contra Costa County Health Services Department
Violation Program: HW
Violation Source: CERS,

Site ID: 59713
Site Name: R & R AUTO BODY
Violation Date: 11-19-2019
Citation: HSC 6.5 25123.3(h)(1) - California Health and Safety Code, Chapter 6.5, Section(s) 25123.3(h)(1)

Violation Description: Failure to send hazardous waste offsite for treatment, storage, or disposal within 180 days (or 270 days if waste is transported over 200 miles) for a generator who generates less than 1000 kilogram per month if all of the following conditions are met: (1) The quantity of hazardous waste accumulated onsite never exceeds 6,000 kilograms. (2) The generator complies with the requirements of 40 Code of Federal Regulations section 262.34(d), (e) and (f). (3) The generator does not hold acutely hazardous waste or extremely hazardous waste in an amount greater than one kilogram for more than 90 days.

Violation Notes: Returned to compliance on 12/11/2019. OBSERVATION: Owner/Operator is a small quantity generator and failed to send hazardous waste offsite for treatment, storage, or disposal within 180 days (or 270 days if waste is transported over 200 miles), or has failed to comply with the conditions of CCR 66262.34(d) and has stored hazardous waste over 90 days. CORRECTIVE ACTION: Dispose of hazardous waste that has been stored over the applicable time limit and provide documentation that the violation has been corrected.

Violation Division: Contra Costa County Health Services Department
Violation Program: HW
Violation Source: CERS,

Site ID: 59713
Site Name: R & R AUTO BODY

Map ID
Direction
Distance
Elevation

MAP FINDINGS

Site

Database(s)

EDR ID Number
EPA ID Number

R & R AUTO BODY (Continued)

S121788815

Violation Date: 11-19-2019
Citation: 22 CCR 12 66262.40(a) - California Code of Regulations, Title 22, Chapter 12, Section(s) 66262.40(a)
Violation Description: Failure to keep a copy of each properly signed manifest for at least three years from the date the waste was accepted by the initial transporter. The manifest signed at the time the waste was accepted for transport shall be kept until receiving a signed copy from the designated facility which received the waste.
Violation Notes: Returned to compliance on 12/11/2019. OBSERVATION: Uniform Hazardous Waste Manifests for paint waste were not available at the time of inspection. CORRECTIVE ACTION: Locate a copy of all manifests for and submit copies to the CUPA.
Violation Division: Contra Costa County Health Services Department
Violation Program: HW
Violation Source: CERS,

Site ID: 59713
Site Name: R & R AUTO BODY
Violation Date: 10-11-2016
Citation: HSC 6.5 Multiple - California Health and Safety Code, Chapter 6.5, Section(s) Multiple
Violation Description: Hazardous Waste Generator Program - Operations/Maintenance - General
Violation Notes: Returned to compliance on 12/13/2016.
Violation Division: Contra Costa County Health Services Department
Violation Program: HW
Violation Source: CERS,

Evaluation:
Eval General Type: Other/Unknown
Eval Date: 11-23-2016
Violations Found: Yes
Eval Type: Other, not routine, done by local agency
Eval Notes: Not reported
Eval Division: Contra Costa County Health Services Department
Eval Program: HW
Eval Source: CERS,

Eval General Type: Other/Unknown
Eval Date: 01-23-2020
Violations Found: No
Eval Type: Other, not routine, done by local agency
Eval Notes: Not reported
Eval Division: Contra Costa County Health Services Department
Eval Program: HW
Eval Source: CERS,

Eval General Type: Compliance Evaluation Inspection
Eval Date: 01-31-2023
Violations Found: No
Eval Type: Routine done by local agency
Eval Notes: Not reported
Eval Division: Contra Costa County Health Services Department
Eval Program: HW
Eval Source: CERS,

Eval General Type: Other/Unknown
Eval Date: 06-24-2014

Map ID
Direction
Distance
Elevation

MAP FINDINGS

Site

Database(s)

EDR ID Number
EPA ID Number

R & R AUTO BODY (Continued)

S121788815

Violations Found: Yes
Eval Type: Other, not routine, done by local agency
Eval Notes: Not reported
Eval Division: Contra Costa County Health Services Department
Eval Program: HW
Eval Source: CERS,

Eval General Type: Compliance Evaluation Inspection
Eval Date: 11-19-2019
Violations Found: Yes
Eval Type: Routine done by local agency
Eval Notes: Not reported
Eval Division: Contra Costa County Health Services Department
Eval Program: HW
Eval Source: CERS,

Eval General Type: Other/Unknown
Eval Date: 04-25-2017
Violations Found: No
Eval Type: Other, not routine, done by local agency
Eval Notes: Not reported
Eval Division: Contra Costa County Health Services Department
Eval Program: HW
Eval Source: CERS,

Eval General Type: Other/Unknown
Eval Date: 09-17-2014
Violations Found: Yes
Eval Type: Other, not routine, done by local agency
Eval Notes: Not reported
Eval Division: Contra Costa County Health Services Department
Eval Program: HW
Eval Source: CERS,

Eval General Type: Compliance Evaluation Inspection
Eval Date: 10-11-2016
Violations Found: Yes
Eval Type: Routine done by local agency
Eval Notes: Not reported
Eval Division: Contra Costa County Health Services Department
Eval Program: HW
Eval Source: CERS,

Enforcement Action:
Site ID: 59713
Site Name: R & R AUTO BODY
Site Address: 1436 BOBO CT., #D
Site City: PITTSBURG
Site Zip: 94565
Enf Action Date: 11-19-2019
Enf Action Type: Notice of Violation (Unified Program)
Enf Action Description: Notice of Violation Issued by the Inspector at the Time of Inspection
Enf Action Notes: Not reported
Enf Action Division: Contra Costa County Health Services Department
Enf Action Program: HW
Enf Action Source: CERS,

Map ID
Direction
Distance
Elevation

MAP FINDINGS

Site

Database(s)

EDR ID Number
EPA ID Number

R & R AUTO BODY (Continued)

S121788815

Site ID: 59713
Site Name: R & R AUTO BODY
Site Address: 1436 BOBO CT., #D
Site City: PITTSBURG
Site Zip: 94565
Enf Action Date: 11-23-2016
Enf Action Type: Notice of Violation (Unified Program)
Enf Action Description: Notice of Violation Issued by the Inspector at the Time of Inspection
Enf Action Notes: Not reported
Enf Action Division: Contra Costa County Health Services Department
Enf Action Program: HW
Enf Action Source: CERS,

Site ID: 59713
Site Name: R & R AUTO BODY
Site Address: 1436 BOBO CT., #D
Site City: PITTSBURG
Site Zip: 94565
Enf Action Date: 06-24-2014
Enf Action Type: Notice of Violation (Unified Program)
Enf Action Description: Notice of Violation Issued by the Inspector at the Time of Inspection
Enf Action Notes: Not reported
Enf Action Division: Contra Costa County Health Services Department
Enf Action Program: HW
Enf Action Source: CERS,

Site ID: 59713
Site Name: R & R AUTO BODY
Site Address: 1436 BOBO CT., #D
Site City: PITTSBURG
Site Zip: 94565
Enf Action Date: 09-17-2014
Enf Action Type: Notice of Violation (Unified Program)
Enf Action Description: Notice of Violation Issued by the Inspector at the Time of Inspection
Enf Action Notes: Not reported
Enf Action Division: Contra Costa County Health Services Department
Enf Action Program: HW
Enf Action Source: CERS,

Site ID: 59713
Site Name: R & R AUTO BODY
Site Address: 1436 BOBO CT., #D
Site City: PITTSBURG
Site Zip: 94565
Enf Action Date: 10-11-2016
Enf Action Type: Notice of Violation (Unified Program)
Enf Action Description: Notice of Violation Issued by the Inspector at the Time of Inspection
Enf Action Notes: Not reported
Enf Action Division: Contra Costa County Health Services Department
Enf Action Program: HW
Enf Action Source: CERS,

Affiliation:
Affiliation Type Desc: Environmental Contact
Entity Name: ROMEO RONES
Entity Title: Not reported
Affiliation Address: 1436 Bobo Ct., #D

Map ID
Direction
Distance
Elevation

MAP FINDINGS

Site

Database(s)

EDR ID Number
EPA ID Number

R & R AUTO BODY (Continued)

S121788815

Affiliation City: Pittsburg
Affiliation State: CA
Affiliation Country: Not reported
Affiliation Zip: 94565
Affiliation Phone: ,

Affiliation Type Desc: Identification Signer
Entity Name: Romeo Rones
Entity Title: Owner
Affiliation Address: Not reported
Affiliation City: Not reported
Affiliation State: Not reported
Affiliation Country: Not reported
Affiliation Zip: Not reported
Affiliation Phone: ,

Affiliation Type Desc: Operator
Entity Name: ROMEO RONES
Entity Title: Not reported
Affiliation Address: Not reported
Affiliation City: Not reported
Affiliation State: Not reported
Affiliation Country: Not reported
Affiliation Zip: Not reported
Affiliation Phone: (925) 978-7234,

Affiliation Type Desc: Parent Corporation
Entity Name: R & R AUTO BODY
Entity Title: Not reported
Affiliation Address: Not reported
Affiliation City: Not reported
Affiliation State: Not reported
Affiliation Country: Not reported
Affiliation Zip: Not reported
Affiliation Phone: ,

Affiliation Type Desc: CUPA District
Entity Name: Contra Costa County Health Services Department
Entity Title: Not reported
Affiliation Address: 4585 Pacheco BlvdSuite 100
Affiliation City: Martinez
Affiliation State: CA
Affiliation Country: Not reported
Affiliation Zip: 94553
Affiliation Phone: (925) 655-3200,

Affiliation Type Desc: Document Preparer
Entity Name: Romeo Rones
Entity Title: Not reported
Affiliation Address: Not reported
Affiliation City: Not reported
Affiliation State: Not reported
Affiliation Country: Not reported
Affiliation Zip: Not reported
Affiliation Phone: ,

Affiliation Type Desc: Facility Mailing Address

Map ID
Direction
Distance
Elevation

MAP FINDINGS

Site

Database(s)

EDR ID Number
EPA ID Number

R & R AUTO BODY (Continued)

S121788815

Entity Name: Mailing Address
Entity Title: Not reported
Affiliation Address: 1436 Bobo Ct, #D
Affiliation City: Pittsburg
Affiliation State: CA
Affiliation Country: Not reported
Affiliation Zip: 94565
Affiliation Phone: ,

Affiliation Type Desc: Legal Owner
Entity Name: ROMEO RONES
Entity Title: Not reported
Affiliation Address: 1436 Bobo Ct., #D
Affiliation City: PITTSBURG
Affiliation State: CA
Affiliation Country: United States
Affiliation Zip: 94565
Affiliation Phone: (925) 432-2130,

E37
WSW
1/8-1/4
0.149 mi.
789 ft.

TONY'S AUTO REPAIR
1436 BOBO CT C
PITTSBURG, CA 94565

CONTRA COSTA CO. SITE LIST **S103464414**
N/A

Site 2 of 5 in cluster E

Relative:
Higher
Actual:
53 ft.

CONTRA COSTA CO. SITE LIST:
Name: TONY'S AUTO REPAIR
Address: 1436 BOBO CT C
City: PITTSBURG
Facility ID: FA0029412
Billing Status: ACTIVE, BILLABLE
Program Status: CONTRA COSTA CO. SITE LIST
Program/Elements: HMBP: 1K-10K LBS, 0-19 EMPLOYEES
Region: CONTRA COSTA
Cupa Number: 772732
CERS ID: 10015951

Name: TONY'S AUTO REPAIR
Address: 1436 BOBO CT C
City: PITTSBURG
Facility ID: FA0029412
Billing Status: ACTIVE, BILLABLE
Program Status: CONTRA COSTA CO. SITE LIST
Program/Elements: HWG: LESS THAN 5 TONS/YEAR
Region: CONTRA COSTA
Cupa Number: 772732
CERS ID: 10015951

MAP FINDINGS

Map ID
Direction
Distance
Elevation

Site

Database(s)

EDR ID Number
EPA ID Number

E38
WSW
1/8-1/4
0.149 mi.
789 ft.

TONY'S AUTO REPAIR
1436 BOBO CT
PITTSBURG, CA 94565

Site 3 of 5 in cluster E

CERS HAZ WASTE **S121748442**
CERS **N/A**

Relative:
Higher

Actual:
53 ft.

CERS HAZ WASTE:
Name: TONY'S AUTO REPAIR
Address: 1436 BOBO CT
City,State,Zip: PITTSBURG, CA 94565
Site ID: 162686
CERS ID: 10015951
CERS Description: Hazardous Waste Generator

CERS:
Name: TONY'S AUTO REPAIR
Address: 1436 BOBO CT
City,State,Zip: PITTSBURG, CA 94565
Site ID: 162686
CERS ID: 10015951
CERS Description: Chemical Storage Facilities

Violations:
Site ID: 162686
Site Name: TONY'S AUTO REPAIR
Violation Date: 09-10-2018
Citation: HSC 6.95 25508(a)(1) - California Health and Safety Code, Chapter 6.95, Section(s) 25508(a)(1)
Violation Description: Failure to complete and electronically submit a site map with all required content.
Violation Notes: Returned to compliance on 09/10/2018. OBSERVATION: The business failed to complete and electronically submit a site map with all required content including: north orientation, loading area, internal roads, adjacent streets, storm and sewer drains, access and exit points, emergency shut offs, evacuation staging area, hazardous materials/waste storage areas and emergency response equipment. CORRECTIVE ACTION: Complete and electronically submit a site map with all required content. Corrected during the inspection.
Violation Division: Contra Costa County Health Services Department
Violation Program: HMRRP
Violation Source: CERS,

Site ID: 162686
Site Name: TONY'S AUTO REPAIR
Violation Date: 06-24-2021
Citation: HSC 6.95 25508(a)(3) - California Health and Safety Code, Chapter 6.95, Section(s) 25508(a)(3)
Violation Description: Failure to complete and electronically submit hazardous material inventory information for all reportable hazardous materials on site at or above reportable quantities.
Violation Notes: OBSERVATION: The business failed to electronically submit complete and accurate chemical inventory information for all hazardous materials on site at or above reportable quantities. Reportable quantities of used antifreeze and oxygen observed in use at the business. CORRECTIVE ACTION: Electronically submit complete and accurate chemical inventory information for all hazardous materials on site at or above reportable quantities.
Violation Division: Contra Costa County Health Services Department
Violation Program: HMRRP

Map ID
Direction
Distance
Elevation

MAP FINDINGS

Site

Database(s)

EDR ID Number
EPA ID Number

TONY'S AUTO REPAIR (Continued)

S121748442

Violation Source: CERS,

Site ID: 162686
Site Name: TONY'S AUTO REPAIR
Violation Date: 06-24-2021
Citation: HSC 6.95 25508(a)(3) - California Health and Safety Code, Chapter 6.95, Section(s) 25508(a)(3)
Violation Description: Failure to establish and electronically submit an adequate emergency response plan and procedures for a release or threatened release of a hazardous material.
Violation Notes: OBSERVATION: The business failed to establish and electronically submit adequate emergency response procedures for a release or threatened release of a hazardous material. Facility submitted an emergency response plan with one or more of the following deficiencies: HSC 25505(a)(3)(A) requires that immediate notification contacts to the appropriate local emergency personnel and to the Unified Program Agency (CUPA) must be included. 19CCR 2658(b) requires the emergency response plans and procedures include the identification of local emergency medical assistance appropriate for potential accident scenarios. 19CCR 2658(e) requires identification of areas of the facility and mechanical or other systems that require immediate inspection or isolation because of their vulnerability to earthquake related ground motion. CORRECTIVE ACTION: Establish and electronically submit adequate emergency response procedures for a release or threatened release of a hazardous material within 30 [Truncated]

Violation Division: Contra Costa County Health Services Department
Violation Program: HMRRP
Violation Source: CERS,

Site ID: 162686
Site Name: TONY'S AUTO REPAIR
Violation Date: 06-24-2021
Citation: 40 CFR 1 265.173 - U.S. Code of Federal Regulations, Title 40, Chapter 1, Section(s) 265.173
Violation Description: Failure to meet the following container management requirements: (a) A container holding hazardous waste must always be closed during storage, except when it is necessary to add or remove waste. (b) A container holding hazardous waste must not be opened, handled, or stored in a manner which may rupture the container or cause it to leak.
Violation Notes: OBSERVATION: Used oil filter and antifreeze containers were observed open. CORRECTIVE ACTION: Submit photos to the CUPA demonstrating that the container listed above has been properly closed.

Violation Division: Contra Costa County Health Services Department
Violation Program: HW
Violation Source: CERS,

Site ID: 162686
Site Name: TONY'S AUTO REPAIR
Violation Date: 06-24-2021
Citation: 22 CCR 12 66262.34(f) - California Code of Regulations, Title 22, Chapter 12, Section(s) 66262.34(f)
Violation Description: Failure to properly label hazardous waste accumulation containers and portable tanks with the following requirements: "Hazardous Waste", name and address of the generator, physical and chemical characteristics of the Hazardous Waste, and starting accumulation date.

Map ID
Direction
Distance
Elevation

MAP FINDINGS

Site

Database(s)

EDR ID Number
EPA ID Number

TONY'S AUTO REPAIR (Continued)

S121748442

Violation Notes: OBSERVATION: Used oil filter, motor oil, and antifreeze containers were observed without the following information on the label: accumulation start date. CORRECTIVE ACTION: Submit photos to the CUPA demonstrating that the container listed above has been properly labeled.

Violation Division: Contra Costa County Health Services Department
Violation Program: HW
Violation Source: CERS,

Site ID: 162686
Site Name: TONY'S AUTO REPAIR
Violation Date: 06-24-2021
Citation: HSC 6.5 25250.19(c) - California Health and Safety Code, Chapter 6.5, Section(s) 25250.19(c)

Violation Description: "Failure to record in an operating log and retain for three years the following information for each shipment of recycled or exempted oil:
1) The name and address of the used oil recycling facility or generator claiming the oil meets the requirements of HSC 6.5 25250.1.
2) The name and address of the facility receiving the shipment. 3) The quantity of oil delivered. 4) The date of shipment or delivery. 5) A cross-reference to the records and documentation required under HSC 6.5 25250.1."

Violation Notes: OBSERVATION: The generator failed to retain an operating log recording the management of exempt used oil. CORRECTIVE ACTION: Submit documentation to the CUPA that shows the generator has implemented an adequate operating log recording the management of exempt used oil.

Violation Division: Contra Costa County Health Services Department
Violation Program: HW
Violation Source: CERS,

Site ID: 162686
Site Name: TONY'S AUTO REPAIR
Violation Date: 09-10-2018
Citation: HSC 6.95 25508(a)(1) - California Health and Safety Code, Chapter 6.95, Section(s) 25508(a)(1)

Violation Description: Failure to establish and electronically submit an adequate emergency response plan and procedures for a release or threatened release of a hazardous material.

Violation Notes: Returned to compliance on 09/10/2018. OBSERVATION: The business failed to establish and electronically submit an adequate emergency response procedures for a release or threatened release of a hazardous material. CORRECTIVE ACTION: Establish and electronically submit adequate emergency response procedures for a release or threatened release of a hazardous material within 30 days. Corrected during the inspection.

Violation Division: Contra Costa County Health Services Department
Violation Program: HMRRP
Violation Source: CERS,

Site ID: 162686
Site Name: TONY'S AUTO REPAIR
Violation Date: 06-24-2021
Citation: HSC 6.95 25505(c) - California Health and Safety Code, Chapter 6.95, Section(s) 25505(c)

Violation Description: Failure to have a business plan readily available to personnel of the business or the unified program facility with responsibilities for emergency response or training.

Map ID
Direction
Distance
Elevation

MAP FINDINGS

Site

Database(s)

EDR ID Number
EPA ID Number

TONY'S AUTO REPAIR (Continued)

S121748442

Violation Notes: OBSERVATION: The business failed to have the hazardous material business plan readily available to personnel of the business or the unified program facility with responsibilities for emergency response or training. CORRECTIVE ACTION: Provide a readily available business plan to personnel of the business or the unified program facility with responsibilities for emergency response or training. Document that appropriate personnel have the business plan readily available.

Violation Division: Contra Costa County Health Services Department
Violation Program: HMRRP
Violation Source: CERS,

Site ID: 162686
Site Name: TONY'S AUTO REPAIR
Violation Date: 05-13-2016
Citation: HSC 6.95 Multiple - California Health and Safety Code, Chapter 6.95, Section(s) Multiple

Violation Description: Business Plan Program - Administration/Documentation - General
Violation Notes: Returned to compliance on 09/10/2018.
Violation Division: Contra Costa County Health Services Department
Violation Program: HMRRP
Violation Source: CERS,

Evaluation:

Eval General Type: Compliance Evaluation Inspection
Eval Date: 05-13-2016
Violations Found: Yes
Eval Type: Routine done by local agency
Eval Notes: Not reported
Eval Division: Contra Costa County Health Services Department
Eval Program: HMRRP
Eval Source: CERS,

Eval General Type: Compliance Evaluation Inspection
Eval Date: 09-10-2018
Violations Found: No
Eval Type: Routine done by local agency
Eval Notes: Not reported
Eval Division: Contra Costa County Health Services Department
Eval Program: HW
Eval Source: CERS,

Eval General Type: Compliance Evaluation Inspection
Eval Date: 06-24-2021
Violations Found: Yes
Eval Type: Routine done by local agency
Eval Notes: Not reported
Eval Division: Contra Costa County Health Services Department
Eval Program: HMRRP
Eval Source: CERS,

Eval General Type: Compliance Evaluation Inspection
Eval Date: 05-13-2016
Violations Found: No
Eval Type: Routine done by local agency
Eval Notes: Not reported
Eval Division: Contra Costa County Health Services Department
Eval Program: HW

Map ID
Direction
Distance
Elevation

MAP FINDINGS

Site

Database(s)

EDR ID Number
EPA ID Number

TONY'S AUTO REPAIR (Continued)

S121748442

Eval Source: CERS,

Eval General Type: Compliance Evaluation Inspection
Eval Date: 06-24-2021
Violations Found: Yes
Eval Type: Routine done by local agency
Eval Notes: Not reported
Eval Division: Contra Costa County Health Services Department
Eval Program: HW
Eval Source: CERS,

Eval General Type: Compliance Evaluation Inspection
Eval Date: 09-10-2018
Violations Found: Yes
Eval Type: Routine done by local agency
Eval Notes: Not reported
Eval Division: Contra Costa County Health Services Department
Eval Program: HMRRP
Eval Source: CERS,

Enforcement Action:
Site ID: 162686
Site Name: TONY'S AUTO REPAIR
Site Address: 1436 BOBO CT
Site City: PITTSBURG
Site Zip: 94565
Enf Action Date: 06-24-2021
Enf Action Type: Notice of Violation (Unified Program)
Enf Action Description: Notice of Violation Issued by the Inspector at the Time of Inspection
Enf Action Notes: Not reported
Enf Action Division: Contra Costa County Health Services Department
Enf Action Program: HMRRP
Enf Action Source: CERS,

Site ID: 162686
Site Name: TONY'S AUTO REPAIR
Site Address: 1436 BOBO CT
Site City: PITTSBURG
Site Zip: 94565
Enf Action Date: 05-13-2016
Enf Action Type: Notice of Violation (Unified Program)
Enf Action Description: Notice of Violation Issued by the Inspector at the Time of Inspection
Enf Action Notes: Not reported
Enf Action Division: Contra Costa County Health Services Department
Enf Action Program: HMRRP
Enf Action Source: CERS,

Site ID: 162686
Site Name: TONY'S AUTO REPAIR
Site Address: 1436 BOBO CT
Site City: PITTSBURG
Site Zip: 94565
Enf Action Date: 09-10-2018
Enf Action Type: Notice of Violation (Unified Program)
Enf Action Description: Notice of Violation Issued by the Inspector at the Time of Inspection
Enf Action Notes: Not reported
Enf Action Division: Contra Costa County Health Services Department

Map ID
Direction
Distance
Elevation

MAP FINDINGS

Site

Database(s)

EDR ID Number
EPA ID Number

TONY'S AUTO REPAIR (Continued)

S121748442

Enf Action Program: HMRRP
Enf Action Source: CERS,

Site ID: 162686
Site Name: TONY'S AUTO REPAIR
Site Address: 1436 BOBO CT
Site City: PITTSBURG
Site Zip: 94565
Enf Action Date: 06-24-2021
Enf Action Type: Notice of Violation (Unified Program)
Enf Action Description: Notice of Violation Issued by the Inspector at the Time of Inspection
Enf Action Notes: Not reported
Enf Action Division: Contra Costa County Health Services Department
Enf Action Program: HW
Enf Action Source: CERS,

Coordinates:

Site ID: 162686
Facility Name: TONY'S AUTO REPAIR
Env Int Type Code: HWG
Program ID: 10015951
Coord Name: Not reported
Ref Point Type Desc: Unknown,
Latitude: 38.010130
Longitude: -121.865810

Affiliation:

Affiliation Type Desc: Parent Corporation
Entity Name: TONY'S AUTO REPAIR
Entity Title: Not reported
Affiliation Address: Not reported
Affiliation City: Not reported
Affiliation State: Not reported
Affiliation Country: Not reported
Affiliation Zip: Not reported
Affiliation Phone: ,

Affiliation Type Desc: Operator
Entity Name: PETER STRUZAS
Entity Title: Not reported
Affiliation Address: Not reported
Affiliation City: Not reported
Affiliation State: Not reported
Affiliation Country: Not reported
Affiliation Zip: Not reported
Affiliation Phone: (925) 439-7777,

Affiliation Type Desc: CUPA District
Entity Name: Contra Costa County Health Services Department
Entity Title: Not reported
Affiliation Address: 4585 Pacheco Blvd Suite 100
Affiliation City: Martinez
Affiliation State: CA
Affiliation Country: Not reported
Affiliation Zip: 94553
Affiliation Phone: (925) 655-3200,

Map ID
Direction
Distance
Elevation

MAP FINDINGS

Site

Database(s)

EDR ID Number
EPA ID Number

TONY'S AUTO REPAIR (Continued)

S121748442

Affiliation Type Desc: Document Preparer
Entity Name: ALEX MCMULLEN
Entity Title: Not reported
Affiliation Address: Not reported
Affiliation City: Not reported
Affiliation State: Not reported
Affiliation Country: Not reported
Affiliation Zip: Not reported
Affiliation Phone: ,

Affiliation Type Desc: Facility Mailing Address
Entity Name: Mailing Address
Entity Title: Not reported
Affiliation Address: 1436 BOBO CT, STE C
Affiliation City: PITTSBURG
Affiliation State: CA
Affiliation Country: Not reported
Affiliation Zip: 94565
Affiliation Phone: ,

Affiliation Type Desc: Environmental Contact
Entity Name: PETER STRUZAS
Entity Title: Not reported
Affiliation Address: 1436 BOBO CT, STE C
Affiliation City: PITTSBURG
Affiliation State: CA
Affiliation Country: Not reported
Affiliation Zip: 94565
Affiliation Phone: ,

Affiliation Type Desc: Identification Signer
Entity Name: PETER STRUZAS
Entity Title: OWNER
Affiliation Address: Not reported
Affiliation City: Not reported
Affiliation State: Not reported
Affiliation Country: Not reported
Affiliation Zip: Not reported
Affiliation Phone: ,

Affiliation Type Desc: Legal Owner
Entity Name: TONY'S AUTO REPAIR
Entity Title: Not reported
Affiliation Address: 1436 BOBO CT, STE C
Affiliation City: PITTSBURG
Affiliation State: CA
Affiliation Country: United States
Affiliation Zip: 94565
Affiliation Phone: (925) 439-7777,

Map ID
 Direction
 Distance
 Elevation

MAP FINDINGS

Site

Database(s)

EDR ID Number
 EPA ID Number

E39
WSW
1/8-1/4
0.149 mi.
789 ft.

R & R AUTO BODY
1436 BOBO CT
PITTSBURG, CA 94565
Site 4 of 5 in cluster E

RCRA NonGen / NLR **1025864959**
CAC003045806

Relative:
Higher
Actual:
53 ft.

RCRA Listings:	
Date Form Received by Agency:	20191204
Handler Name:	R & R Auto Body
Handler Address:	1436 BOBO CT
Handler City,State,Zip:	PITTSBURG, CA 94565
EPA ID:	CAC003045806
Contact Name:	ROMEO RONES
Contact Address:	1436 BOBO CT
Contact City,State,Zip:	PITTSBURG, CA 94565
Contact Telephone:	925-432-2130
Contact Fax:	Not reported
Contact Email:	JACQUEDGB@AOL.COM
Contact Title:	Not reported
EPA Region:	09
Land Type:	Not reported
Federal Waste Generator Description:	Not a generator, verified
Non-Notifier:	Not reported
Biennial Report Cycle:	Not reported
Accessibility:	Not reported
Active Site Indicator:	Not reported
State District Owner:	Not reported
State District:	Not reported
Mailing Address:	1436 BOBO CT
Mailing City,State,Zip:	PITTSBURG, CA 94565
Owner Name:	Romeo Rones
Owner Type:	Other
Operator Name:	Romeo Rones
Operator Type:	Other
Short-Term Generator Activity:	No
Importer Activity:	No
Mixed Waste Generator:	No
Transporter Activity:	No
Transfer Facility Activity:	No
Recycler Activity with Storage:	No
Small Quantity On-Site Burner Exemption:	No
Smelting Melting and Refining Furnace Exemption:	No
Underground Injection Control:	No
Off-Site Waste Receipt:	No
Universal Waste Indicator:	No
Universal Waste Destination Facility:	No
Federal Universal Waste:	No
Active Site State-Reg Handler:	---
Federal Facility Indicator:	Not reported
Hazardous Secondary Material Indicator:	N
Sub-Part K Indicator:	Not reported
2018 GPRC Permit Baseline:	Not on the Baseline
2018 GPRC Renewals Baseline:	Not on the Baseline
202 GPRC Corrective Action Baseline:	No
Subject to Corrective Action Universe:	No
Non-TSDFs Where RCRA CA has Been Imposed Universe:	No
Corrective Action Priority Ranking:	No NCAPS ranking
Environmental Control Indicator:	No
Institutional Control Indicator:	No

Map ID
Direction
Distance
Elevation

MAP FINDINGS

Site

Database(s)

EDR ID Number
EPA ID Number

R & R AUTO BODY (Continued)

1025864959

Human Exposure Controls Indicator: N/A
Groundwater Controls Indicator: N/A
Significant Non-Complier Universe: No
Unaddressed Significant Non-Complier Universe: No
Addressed Significant Non-Complier Universe: No
Significant Non-Complier With a Compliance Schedule Universe: No
Financial Assurance Required: Not reported
Handler Date of Last Change: 20191206
Recognized Trader-Importer: No
Recognized Trader-Exporter: No
Importer of Spent Lead Acid Batteries: No
Exporter of Spent Lead Acid Batteries: No
Recycler Activity Without Storage: No
Manifest Broker: No
Sub-Part P Indicator: No

Handler - Owner Operator:

Owner/Operator Indicator: Operator
Owner/Operator Name: ROMEO RONES
Legal Status: Other
Date Became Current: Not reported
Date Ended Current: Not reported
Owner/Operator Address: 1436 BOBO CT
Owner/Operator City,State,Zip: PITTSBURG, CA 94565
Owner/Operator Telephone: 925-432-2130
Owner/Operator Telephone Ext: Not reported
Owner/Operator Fax: Not reported
Owner/Operator Email: Not reported

Owner/Operator Indicator: Owner
Owner/Operator Name: ROMEO RONES
Legal Status: Other
Date Became Current: Not reported
Date Ended Current: Not reported
Owner/Operator Address: 1436 BOBO CT
Owner/Operator City,State,Zip: PITTSBURG, CA 94565
Owner/Operator Telephone: 925-432-2130
Owner/Operator Telephone Ext: Not reported
Owner/Operator Fax: Not reported
Owner/Operator Email: Not reported

Historic Generators:

Receive Date: 20191204
Handler Name: R & R AUTO BODY
Federal Waste Generator Description: Not a generator, verified
State District Owner: Not reported
Large Quantity Handler of Universal Waste: No
Recognized Trader Importer: No
Recognized Trader Exporter: No
Spent Lead Acid Battery Importer: No
Spent Lead Acid Battery Exporter: No
Current Record: Yes
Non Storage Recycler Activity: Not reported
Electronic Manifest Broker: Not reported

Map ID
 Direction
 Distance
 Elevation

MAP FINDINGS

Site

Database(s)

EDR ID Number
 EPA ID Number

R & R AUTO BODY (Continued)

1025864959

List of NAICS Codes and Descriptions:

NAICS Code: 425110
 NAICS Description: BUSINESS TO BUSINESS ELECTRONIC MARKETS

Facility Has Received Notices of Violations:

Violations: No Violations Found

Evaluation Action Summary:

Evaluations: No Evaluations Found

E40
WSW
1/8-1/4
0.149 mi.
789 ft.

R&R AUTO BODY
1436 BOBO COURT
PITTSBURG, CA 94565
Site 5 of 5 in cluster E

CONTRA COSTA CO. SITE LIST
CERS

EMI **S105090507**
N/A

Relative:
Higher
Actual:
53 ft.

EMI:
 Name: R&R AUTO BODY
 Address: 1436 BOBO COURT
 City,State,Zip: PITTSBURG, CA 945650000
 Year: 2003
 County Code: 7
 Air Basin: SF
 Facility ID: 12019
 Air District Name: BA
 SIC Code: 7532
 Air District Name: BAY AREA AQMD
 Community Health Air Pollution Info System: Not reported
 Consolidated Emission Reporting Rule: Not reported
 Total Organic Hydrocarbon Gases Tons/Yr: 0
 Reactive Organic Gases Tons/Yr: 0
 Carbon Monoxide Emissions Tons/Yr: 0
 NOX - Oxides of Nitrogen Tons/Yr: 0
 SOX - Oxides of Sulphur Tons/Yr: 0
 Particulate Matter Tons/Yr: 0
 Part. Matter 10 Micrometers and Smlr Tons/Yr:0

Name: R&R AUTO BODY
 Address: 1436 BOBO COURT
 City,State,Zip: PITTSBURG, CA 945650000
 Year: 2004
 County Code: 7
 Air Basin: SF
 Facility ID: 12019
 Air District Name: BA
 SIC Code: 7532
 Air District Name: BAY AREA AQMD
 Community Health Air Pollution Info System: Not reported
 Consolidated Emission Reporting Rule: Not reported
 Total Organic Hydrocarbon Gases Tons/Yr: 0.088
 Reactive Organic Gases Tons/Yr: 0.072066
 Carbon Monoxide Emissions Tons/Yr: 0
 NOX - Oxides of Nitrogen Tons/Yr: 0
 SOX - Oxides of Sulphur Tons/Yr: 0
 Particulate Matter Tons/Yr: 0

Map ID
Direction
Distance
Elevation

MAP FINDINGS

Site

Database(s)

EDR ID Number
EPA ID Number

R&R AUTO BODY (Continued)

S105090507

Part. Matter 10 Micrometers and Smlr Tons/Yr:0

Name: R&R AUTO BODY
Address: 1436 BOBO COURT
City,State,Zip: PITTSBURG, CA 945650000
Year: 2005
County Code: 7
Air Basin: SF
Facility ID: 12019
Air District Name: BA
SIC Code: 7532
Air District Name: BAY AREA AQMD
Community Health Air Pollution Info System: Not reported
Consolidated Emission Reporting Rule: Not reported
Total Organic Hydrocarbon Gases Tons/Yr: .088
Reactive Organic Gases Tons/Yr: .072066
Carbon Monoxide Emissions Tons/Yr: 0
NOX - Oxides of Nitrogen Tons/Yr: 0
SOX - Oxides of Sulphur Tons/Yr: 0
Particulate Matter Tons/Yr: 0
Part. Matter 10 Micrometers and Smlr Tons/Yr:0

Name: R&R AUTO BODY
Address: 1436 BOBO COURT
City,State,Zip: PITTSBURG, CA 945650000
Year: 2006
County Code: 7
Air Basin: SF
Facility ID: 12019
Air District Name: BA
SIC Code: 7532
Air District Name: BAY AREA AQMD
Community Health Air Pollution Info System: Not reported
Consolidated Emission Reporting Rule: Not reported
Total Organic Hydrocarbon Gases Tons/Yr: .088
Reactive Organic Gases Tons/Yr: .072066
Carbon Monoxide Emissions Tons/Yr: 0
NOX - Oxides of Nitrogen Tons/Yr: 0
SOX - Oxides of Sulphur Tons/Yr: 0
Particulate Matter Tons/Yr: 0
Part. Matter 10 Micrometers and Smlr Tons/Yr:0

Name: R&R AUTO BODY
Address: 1436 BOBO COURT
City,State,Zip: PITTSBURG, CA 90021
Year: 2007
County Code: 7
Air Basin: SF
Facility ID: 12019
Air District Name: BA
SIC Code: 7532
Air District Name: BAY AREA AQMD
Community Health Air Pollution Info System: Not reported
Consolidated Emission Reporting Rule: Not reported
Total Organic Hydrocarbon Gases Tons/Yr: .07
Reactive Organic Gases Tons/Yr: .05708
Carbon Monoxide Emissions Tons/Yr: 0

Map ID
Direction
Distance
Elevation

MAP FINDINGS

Site

Database(s)

EDR ID Number
EPA ID Number

R&R AUTO BODY (Continued)

S105090507

NOX - Oxides of Nitrogen Tons/Yr: 0
SOX - Oxides of Sulphur Tons/Yr: 0
Particulate Matter Tons/Yr: 0
Part. Matter 10 Micrometers and Smlr Tons/Yr:0

Name: R&R AUTO BODY
Address: 1436 BOBO COURT
City,State,Zip: PITTSBURG, CA 94565
Year: 2008
County Code: 7
Air Basin: SF
Facility ID: 12019
Air District Name: BA
SIC Code: 7532
Air District Name: BAY AREA AQMD
Community Health Air Pollution Info System: Not reported
Consolidated Emission Reporting Rule: Not reported
Total Organic Hydrocarbon Gases Tons/Yr: .07
Reactive Organic Gases Tons/Yr: .05708
Carbon Monoxide Emissions Tons/Yr: 0
NOX - Oxides of Nitrogen Tons/Yr: 0
SOX - Oxides of Sulphur Tons/Yr: 0
Particulate Matter Tons/Yr: 0
Part. Matter 10 Micrometers and Smlr Tons/Yr:0

Name: R&R AUTO BODY
Address: 1436 BOBO COURT
City,State,Zip: PITTSBURG, CA 94565
Year: 2009
County Code: 7
Air Basin: SF
Facility ID: 12019
Air District Name: BA
SIC Code: 7532
Air District Name: BAY AREA AQMD
Community Health Air Pollution Info System: Not reported
Consolidated Emission Reporting Rule: Not reported
Total Organic Hydrocarbon Gases Tons/Yr: 7.000000000000007E-2
Reactive Organic Gases Tons/Yr: 5.707999999999999E-2
Carbon Monoxide Emissions Tons/Yr: 0
NOX - Oxides of Nitrogen Tons/Yr: 0
SOX - Oxides of Sulphur Tons/Yr: 0
Particulate Matter Tons/Yr: 0
Part. Matter 10 Micrometers and Smlr Tons/Yr:0

Name: R&R AUTO BODY
Address: 1436 BOBO COURT
City,State,Zip: PITTSBURG, CA 94565
Year: 2010
County Code: 7
Air Basin: SF
Facility ID: 12019
Air District Name: BA
SIC Code: 7532
Air District Name: BAY AREA AQMD
Community Health Air Pollution Info System: Not reported
Consolidated Emission Reporting Rule: Not reported

Map ID
Direction
Distance
Elevation

MAP FINDINGS

Site

Database(s)

EDR ID Number
EPA ID Number

R&R AUTO BODY (Continued)

S105090507

Total Organic Hydrocarbon Gases Tons/Yr: 7.0000000000000007E-2
Reactive Organic Gases Tons/Yr: 5.7079999999999999E-2
Carbon Monoxide Emissions Tons/Yr: 0
NOX - Oxides of Nitrogen Tons/Yr: 0
SOX - Oxides of Sulphur Tons/Yr: 0
Particulate Matter Tons/Yr: 0
Part. Matter 10 Micrometers and Smlr Tons/Yr:0

Name: R&R AUTO BODY
Address: 1436 BOBO COURT
City,State,Zip: PITTSBURG, CA 94565
Year: 2011
County Code: 7
Air Basin: SF
Facility ID: 12019
Air District Name: BA
SIC Code: 7532
Air District Name: BAY AREA AQMD
Community Health Air Pollution Info System: Not reported
Consolidated Emission Reporting Rule: Not reported
Total Organic Hydrocarbon Gases Tons/Yr: 0.268
Reactive Organic Gases Tons/Yr: 0.2159382
Carbon Monoxide Emissions Tons/Yr: 0
NOX - Oxides of Nitrogen Tons/Yr: 0
SOX - Oxides of Sulphur Tons/Yr: 0
Particulate Matter Tons/Yr: 0
Part. Matter 10 Micrometers and Smlr Tons/Yr:0

Name: R&R AUTO BODY
Address: 1436 BOBO COURT
City,State,Zip: PITTSBURG, CA 94565
Year: 2012
County Code: 7
Air Basin: SF
Facility ID: 12019
Air District Name: BA
SIC Code: 7532
Air District Name: BAY AREA AQMD
Community Health Air Pollution Info System: Not reported
Consolidated Emission Reporting Rule: Not reported
Total Organic Hydrocarbon Gases Tons/Yr: 0.268
Reactive Organic Gases Tons/Yr: 0.2159382
Carbon Monoxide Emissions Tons/Yr: 0
NOX - Oxides of Nitrogen Tons/Yr: 0
SOX - Oxides of Sulphur Tons/Yr: 0
Particulate Matter Tons/Yr: 0
Part. Matter 10 Micrometers and Smlr Tons/Yr:0

Name: R&R AUTO BODY
Address: 1436 BOBO COURT
City,State,Zip: PITTSBURG, CA 94565
Year: 2013
County Code: 7
Air Basin: SF
Facility ID: 12019
Air District Name: BA
SIC Code: 7532

Map ID
Direction
Distance
Elevation

MAP FINDINGS

Site

Database(s)

EDR ID Number
EPA ID Number

R&R AUTO BODY (Continued)

S105090507

Air District Name: BAY AREA AQMD
Community Health Air Pollution Info System: Not reported
Consolidated Emission Reporting Rule: Not reported
Total Organic Hydrocarbon Gases Tons/Yr: 0.268
Reactive Organic Gases Tons/Yr: 0.2159382
Carbon Monoxide Emissions Tons/Yr: 0
NOX - Oxides of Nitrogen Tons/Yr: 0
SOX - Oxides of Sulphur Tons/Yr: 0
Particulate Matter Tons/Yr: 0
Part. Matter 10 Micrometers and Smlr Tons/Yr:0

Name: R&R AUTO BODY
Address: 1436 BOBO COURT
City,State,Zip: PITTSBURG, CA 94565
Year: 2014
County Code: 7
Air Basin: SF
Facility ID: 12019
Air District Name: BA
SIC Code: 7532
Air District Name: BAY AREA AQMD
Community Health Air Pollution Info System: Not reported
Consolidated Emission Reporting Rule: Not reported
Total Organic Hydrocarbon Gases Tons/Yr: 0.269135671
Reactive Organic Gases Tons/Yr: 0
Carbon Monoxide Emissions Tons/Yr: 0
NOX - Oxides of Nitrogen Tons/Yr: 0
SOX - Oxides of Sulphur Tons/Yr: 0
Particulate Matter Tons/Yr: 0
Part. Matter 10 Micrometers and Smlr Tons/Yr:0

Name: R&R AUTO BODY
Address: 1436 BOBO COURT
City,State,Zip: PITTSBURG, CA 94565
Year: 2015
County Code: 7
Air Basin: SF
Facility ID: 12019
Air District Name: BA
SIC Code: 7532
Air District Name: BAY AREA AQMD
Community Health Air Pollution Info System: Not reported
Consolidated Emission Reporting Rule: Not reported
Total Organic Hydrocarbon Gases Tons/Yr: 0.2691357
Reactive Organic Gases Tons/Yr: 0.26913572
Carbon Monoxide Emissions Tons/Yr: 0
NOX - Oxides of Nitrogen Tons/Yr: 0
SOX - Oxides of Sulphur Tons/Yr: 0
Particulate Matter Tons/Yr: 0
Part. Matter 10 Micrometers and Smlr Tons/Yr:0

Name: R&R AUTO BODY
Address: 1436 BOBO COURT
City,State,Zip: PITTSBURG, CA 94565
Year: 2016
County Code: 7
Air Basin: SF

Map ID
Direction
Distance
Elevation

MAP FINDINGS

Site

Database(s)

EDR ID Number
EPA ID Number

R&R AUTO BODY (Continued)

S105090507

Facility ID: 12019
Air District Name: BA
SIC Code: 7532
Air District Name: BAY AREA AQMD
Community Health Air Pollution Info System: Not reported
Consolidated Emission Reporting Rule: Not reported
Total Organic Hydrocarbon Gases Tons/Yr: 0.052090921
Reactive Organic Gases Tons/Yr: 0.037843388044
Carbon Monoxide Emissions Tons/Yr: Not reported
NOX - Oxides of Nitrogen Tons/Yr: Not reported
SOX - Oxides of Sulphur Tons/Yr: Not reported
Particulate Matter Tons/Yr: Not reported
Part. Matter 10 Micrometers and Smlr Tons/Yr: Not reported

Name: R&R AUTO BODY
Address: 1436 BOBO COURT
City,State,Zip: PITTSBURG, CA 94565
Year: 2017
County Code: 7
Air Basin: SF
Facility ID: 12019
Air District Name: BA
SIC Code: 7532
Air District Name: BAY AREA AQMD
Community Health Air Pollution Info System: Not reported
Consolidated Emission Reporting Rule: Not reported
Total Organic Hydrocarbon Gases Tons/Yr: 0.052090921
Reactive Organic Gases Tons/Yr: 0.037843388044
Carbon Monoxide Emissions Tons/Yr: Not reported
NOX - Oxides of Nitrogen Tons/Yr: Not reported
SOX - Oxides of Sulphur Tons/Yr: Not reported
Particulate Matter Tons/Yr: Not reported
Part. Matter 10 Micrometers and Smlr Tons/Yr: Not reported

Name: R&R AUTO BODY
Address: 1436 BOBO COURT
City,State,Zip: PITTSBURG, CA 94565
Year: 2018
County Code: 7
Air Basin: SF
Facility ID: 12019
Air District Name: BA
SIC Code: 7532
Air District Name: BAY AREA AQMD
Community Health Air Pollution Info System: Not reported
Consolidated Emission Reporting Rule: Not reported
Total Organic Hydrocarbon Gases Tons/Yr: 0.052125487
Reactive Organic Gases Tons/Yr: 0.037868499864
Carbon Monoxide Emissions Tons/Yr: Not reported
NOX - Oxides of Nitrogen Tons/Yr: Not reported
SOX - Oxides of Sulphur Tons/Yr: Not reported
Particulate Matter Tons/Yr: Not reported
Part. Matter 10 Micrometers and Smlr Tons/Yr: Not reported

Name: R&R AUTO BODY
Address: 1436 BOBO COURT
City,State,Zip: PITTSBURG, CA 94565

Map ID
Direction
Distance
Elevation

MAP FINDINGS

Site

Database(s)

EDR ID Number
EPA ID Number

R&R AUTO BODY (Continued)

S105090507

Year: 2019
County Code: 7
Air Basin: SF
Facility ID: 12019
Air District Name: BA
SIC Code: 7532
Air District Name: BAY AREA AQMD
Community Health Air Pollution Info System: Not reported
Consolidated Emission Reporting Rule: Not reported
Total Organic Hydrocarbon Gases Tons/Yr: 0.052125487
Reactive Organic Gases Tons/Yr: 0.037868499864
Carbon Monoxide Emissions Tons/Yr: Not reported
NOX - Oxides of Nitrogen Tons/Yr: Not reported
SOX - Oxides of Sulphur Tons/Yr: Not reported
Particulate Matter Tons/Yr: Not reported
Part. Matter 10 Micrometers and Smllr Tons/Yr: Not reported

Name: R&R AUTO BODY
Address: 1436 BOBO COURT
City,State,Zip: PITTSBURG, CA 94565
Year: 2020
County Code: 7
Air Basin: SF
Facility ID: 12019
Air District Name: BA
SIC Code: 7532
Air District Name: BAY AREA AQMD
Community Health Air Pollution Info System: Not reported
Consolidated Emission Reporting Rule: Not reported
Total Organic Hydrocarbon Gases Tons/Yr: 0.960000038
Reactive Organic Gases Tons/Yr: 0.94838403754
Carbon Monoxide Emissions Tons/Yr: Not reported
NOX - Oxides of Nitrogen Tons/Yr: Not reported
SOX - Oxides of Sulphur Tons/Yr: Not reported
Particulate Matter Tons/Yr: Not reported
Part. Matter 10 Micrometers and Smllr Tons/Yr: Not reported

Name: R&R AUTO BODY
Address: 1436 BOBO COURT
City,State,Zip: PITTSBURG, CA 94565
Year: 2021
County Code: 7
Air Basin: SF
Facility ID: 12019
Air District Name: BA
SIC Code: 7532
Air District Name: BAY AREA AQMD
Community Health Air Pollution Info System: Not reported
Consolidated Emission Reporting Rule: Not reported
Total Organic Hydrocarbon Gases Tons/Yr: 2.991000038
Reactive Organic Gases Tons/Yr: 2.9548089375
Carbon Monoxide Emissions Tons/Yr: Not reported
NOX - Oxides of Nitrogen Tons/Yr: Not reported
SOX - Oxides of Sulphur Tons/Yr: Not reported
Particulate Matter Tons/Yr: Not reported
Part. Matter 10 Micrometers and Smllr Tons/Yr: Not reported

Map ID
Direction
Distance
Elevation

MAP FINDINGS

Site

Database(s)

EDR ID Number
EPA ID Number

R&R AUTO BODY (Continued)

S105090507

CONTRA COSTA CO. SITE LIST:

Name: R & R AUTO BODY
Address: 1436 BOBO CT D
City: PITTSBURG
Facility ID: FA0029378
Billing Status: ACTIVE, BILLABLE
Program Status: CONTRA COSTA CO. SITE LIST
Program/Elements: HWG: REPORTED ZERO
Region: CONTRA COSTA
Cupa Number: 772698
CERS ID: 10015849

CERS:

Name: R&R AUTO BODY
Address: 1436 BOBO COURT
City,State,Zip: PITTSBURG, CA 94565-5120
Site ID: 488968
CERS ID: 110037985543
CERS Description: US EPA Air Emission Inventory System (EIS)

Affiliation:

Affiliation Type Desc: Environmental Contact
Entity Name: Romeo Rones
Entity Title: Not reported
Affiliation Address: 1436 BOBO CT NA D
Affiliation City: PITTSBURG
Affiliation State: Not reported
Affiliation Country: Not reported
Affiliation Zip: Not reported
Affiliation Phone: ,

F41
SSW
1/8-1/4
0.163 mi.
859 ft.

PACIFIC SUPPLY
2035 LELAND RD E
PITTSBURG, CA 94565
Site 1 of 5 in cluster F

CERS HAZ WASTE S123101914
CERS N/A

Relative:
Higher
Actual:
52 ft.

CERS HAZ WASTE:
Name: PACIFIC SUPPLY
Address: 2035 LELAND RD E
City,State,Zip: PITTSBURG, CA 94565
Site ID: 551295
CERS ID: 10004263
CERS Description: Hazardous Waste Generator

CERS:

Name: PACIFIC SUPPLY
Address: 2035 LELAND RD E
City,State,Zip: PITTSBURG, CA 94565
Site ID: 551295
CERS ID: 10004263
CERS Description: Chemical Storage Facilities

Affiliation:

Affiliation Type Desc: Legal Owner
Entity Name: Ty Hartwig

Map ID
Direction
Distance
Elevation

MAP FINDINGS

Site

Database(s)

EDR ID Number
EPA ID Number

PACIFIC SUPPLY (Continued)

S123101914

Entity Title: Not reported
Affiliation Address: 16301 N. Rockwell
Affiliation City: Edmond
Affiliation State: OK
Affiliation Country: United States
Affiliation Zip: 73013
Affiliation Phone: (405) 602-0668,

Affiliation Type Desc: CUPA District
Entity Name: Contra Costa County Health Services Department
Entity Title: Not reported
Affiliation Address: 4585 Pacheco BlvdSuite 100
Affiliation City: Martinez
Affiliation State: CA
Affiliation Country: Not reported
Affiliation Zip: 94553
Affiliation Phone: (925) 655-3200,

Affiliation Type Desc: Document Preparer
Entity Name: robert knowles
Entity Title: Not reported
Affiliation Address: Not reported
Affiliation City: Not reported
Affiliation State: Not reported
Affiliation Country: Not reported
Affiliation Zip: Not reported
Affiliation Phone: ,

Affiliation Type Desc: Environmental Contact
Entity Name: Robert Knowles
Entity Title: Not reported
Affiliation Address: 13601 Rockwell
Affiliation City: Edmond
Affiliation State: OK
Affiliation Country: Not reported
Affiliation Zip: 73013
Affiliation Phone: ,

Affiliation Type Desc: Facility Mailing Address
Entity Name: Mailing Address
Entity Title: Not reported
Affiliation Address: 2035 East Leland Road
Affiliation City: Pittsburg
Affiliation State: CA
Affiliation Country: Not reported
Affiliation Zip: 94521
Affiliation Phone: ,

Affiliation Type Desc: Parent Corporation
Entity Name: Bobcat of Contra Costa
Entity Title: Not reported
Affiliation Address: Not reported
Affiliation City: Not reported
Affiliation State: Not reported
Affiliation Country: Not reported
Affiliation Zip: Not reported
Affiliation Phone: ,

Map ID
 Direction
 Distance
 Elevation

MAP FINDINGS

Site

Database(s)

EDR ID Number
 EPA ID Number

PACIFIC SUPPLY (Continued)

S123101914

Affiliation Type Desc: Property Owner
 Entity Name: Sierra Pacific Properties, Inc.
 Entity Title: Not reported
 Affiliation Address: 1800 Willow Pass Court
 Affiliation City: Concord
 Affiliation State: CA
 Affiliation Country: United States
 Affiliation Zip: 94520
 Affiliation Phone: (925) 609-6200,

Affiliation Type Desc: Identification Signer
 Entity Name: robert knowles
 Entity Title: Safety Manager
 Affiliation Address: Not reported
 Affiliation City: Not reported
 Affiliation State: Not reported
 Affiliation Country: Not reported
 Affiliation Zip: Not reported
 Affiliation Phone: ,

Affiliation Type Desc: Operator
 Entity Name: Bobcat of Contra Costa
 Entity Title: Not reported
 Affiliation Address: Not reported
 Affiliation City: Not reported
 Affiliation State: Not reported
 Affiliation Country: Not reported
 Affiliation Zip: Not reported
 Affiliation Phone: (925) 305-1149,

G42
East
1/8-1/4
0.175 mi.
926 ft.

HOME DEPOT #0644
2300 N PARK BLVD
PITTSBURG, CA 94565
Site 1 of 2 in cluster G

CERS HAZ WASTE **S121773588**
CERS **N/A**

Relative:
Higher
Actual:
53 ft.

CERS HAZ WASTE:
 Name: HOME DEPOT #0644
 Address: 2300 N PARK BLVD
 City,State,Zip: PITTSBURG, CA 94565
 Site ID: 394829
 CERS ID: 10012756
 CERS Description: Hazardous Waste Generator

CERS:
 Name: HOME DEPOT #0644
 Address: 2300 N PARK BLVD
 City,State,Zip: PITTSBURG, CA 94565
 Site ID: 394829
 CERS ID: 110023113539
 CERS Description: US EPA Air Emission Inventory System (EIS)

Violations:
 Site ID: 394829
 Site Name: HOME DEPOT #0644
 Violation Date: 11-26-2019
 Citation: HSC 6.95 25508(a)(1) - California Health and Safety Code, Chapter

Map ID
Direction
Distance
Elevation

MAP FINDINGS

Site

Database(s)

EDR ID Number
EPA ID Number

HOME DEPOT #0644 (Continued)

S121773588

Violation Description: 6.95, Section(s) 25508(a)(1)
Failure to complete and electronically submit hazardous material inventory information for all reportable hazardous materials on site at or above reportable quantities.

Violation Notes: Returned to compliance on 12/16/2019. OBSERVATION: FACILITY NEEDS TO ADD 14 X 7 GAL OF LPG (PROPANE) TO THEIR CHEMICAL INVENTORY CORRECTIVE ACTION: Complete and electronically submit the chemical inventory information for all reportable hazardous materials on site at or above reportable quantities.

Violation Division: Contra Costa County Health Services Department
Violation Program: HMRRP
Violation Source: CERS,

Site ID: 394829
Site Name: HOME DEPOT #0644
Violation Date: 03-29-2017
Citation: HSC 6.95 Multiple - California Health and Safety Code, Chapter 6.95, Section(s) Multiple

Violation Description: Business Plan Program - Administration/Documentation - General
Violation Notes: Returned to compliance on 04/21/2017.
Violation Division: Contra Costa County Health Services Department
Violation Program: HMRRP
Violation Source: CERS,

Site ID: 394829
Site Name: HOME DEPOT #0644
Violation Date: 11-26-2019
Citation: HSC 6.95 Multiple - California Health and Safety Code, Chapter 6.95, Section(s) Multiple

Violation Description: Business Plan Program - Release/Leaks/Spills - General
Violation Notes: Returned to compliance on 12/16/2019. OBSERVATION: DIESEL GENERATOR AND PROPANE TANK CAGE DOES NOT HAVE EMERGENCY RESPONSE EQUIPMENT - FIRE SUPPRESSION CORRECTIVE ACTION: ADD AND INCORPORATE EMERGENCY RESPONSE EQUIPMENT ADEQUATE FOR THE HAZARDOUS MATERIALS ON SITE.

Violation Division: Contra Costa County Health Services Department
Violation Program: HMRRP
Violation Source: CERS,

Site ID: 394829
Site Name: HOME DEPOT #0644
Violation Date: 11-26-2019
Citation: HSC 6.95 25505(a)(4) - California Health and Safety Code, Chapter 6.95, Section(s) 25505(a)(4)

Violation Description: Failure to provide initial and annual training to all employees in safety procedures in the event of a release or threatened release of a hazardous material or failure to document and maintain training records for a minimum of three years.

Violation Notes: Returned to compliance on 12/16/2019. OBSERVATION: EMPLOYEES THAT HANDLE HAZARDOUS MATERIALS AND HAZARDOUS WASTE HAVE NOT RECEIVED ANNUAL REFRESHER TRAINING, in safety procedures in the event of a release or threatened release of a hazardous material including familiarity with the emergency response plan. CORRECTIVE ACTION: Establish and electronically submit an employee training program containing provisions to ensure initial and annual training for all employees in safety procedures in the event of a release or threatened release of a hazardous material and document and maintain training records for a minimum of three years.

Map ID
Direction
Distance
Elevation

MAP FINDINGS

Site

Database(s)

EDR ID Number
EPA ID Number

HOME DEPOT #0644 (Continued)

S121773588

Violation Division: Contra Costa County Health Services Department
Violation Program: HMRRP
Violation Source: CERS,

Evaluation:

Eval General Type: Other/Unknown
Eval Date: 04-25-2017
Violations Found: No
Eval Type: Other, not routine, done by local agency
Eval Notes: Not reported
Eval Division: Contra Costa County Health Services Department
Eval Program: HMRRP
Eval Source: CERS,

Eval General Type: Compliance Evaluation Inspection
Eval Date: 07-24-2013
Violations Found: No
Eval Type: Routine done by local agency
Eval Notes: Not reported
Eval Division: Contra Costa County Health Services Department
Eval Program: HMRRP
Eval Source: CERS,

Eval General Type: Compliance Evaluation Inspection
Eval Date: 11-26-2019
Violations Found: Yes
Eval Type: Routine done by local agency
Eval Notes: Not reported
Eval Division: Contra Costa County Health Services Department
Eval Program: HMRRP
Eval Source: CERS,

Eval General Type: Compliance Evaluation Inspection
Eval Date: 07-24-2013
Violations Found: No
Eval Type: Routine done by local agency
Eval Notes: Not reported
Eval Division: Contra Costa County Health Services Department
Eval Program: HW
Eval Source: CERS,

Eval General Type: Other/Unknown
Eval Date: 01-14-2020
Violations Found: No
Eval Type: Other, not routine, done by local agency
Eval Notes: Not reported
Eval Division: Contra Costa County Health Services Department
Eval Program: HMRRP
Eval Source: CERS,

Eval General Type: Compliance Evaluation Inspection
Eval Date: 03-29-2017
Violations Found: Yes
Eval Type: Routine done by local agency
Eval Notes: Not reported
Eval Division: Contra Costa County Health Services Department
Eval Program: HMRRP

Map ID
Direction
Distance
Elevation

MAP FINDINGS

Site

Database(s)

EDR ID Number
EPA ID Number

HOME DEPOT #0644 (Continued)

S121773588

Eval Source: CERS,

Eval General Type: Compliance Evaluation Inspection
Eval Date: 03-29-2017
Violations Found: No
Eval Type: Routine done by local agency
Eval Notes: Not reported
Eval Division: Contra Costa County Health Services Department
Eval Program: HW
Eval Source: CERS,

Eval General Type: Compliance Evaluation Inspection
Eval Date: 11-26-2019
Violations Found: No
Eval Type: Routine done by local agency
Eval Notes: Not reported
Eval Division: Contra Costa County Health Services Department
Eval Program: HW
Eval Source: CERS,

Enforcement Action:

Site ID: 394829
Site Name: HOME DEPOT #0644
Site Address: 2300 N PARK BLVD
Site City: PITTSBURG
Site Zip: 94565
Enf Action Date: 03-29-2017
Enf Action Type: Notice of Violation (Unified Program)
Enf Action Description: Notice of Violation Issued by the Inspector at the Time of Inspection
Enf Action Notes: Not reported
Enf Action Division: Contra Costa County Health Services Department
Enf Action Program: HMRRP
Enf Action Source: CERS,

Site ID: 394829
Site Name: HOME DEPOT #0644
Site Address: 2300 N PARK BLVD
Site City: PITTSBURG
Site Zip: 94565
Enf Action Date: 11-26-2019
Enf Action Type: Notice of Violation (Unified Program)
Enf Action Description: Notice of Violation Issued by the Inspector at the Time of Inspection
Enf Action Notes: Not reported
Enf Action Division: Contra Costa County Health Services Department
Enf Action Program: HMRRP
Enf Action Source: CERS,

Coordinates:

Site ID: 394829
Facility Name: HOME DEPOT #0644
Env Int Type Code: FRS-AIR
Program ID: 110023113539
Coord Name: Not reported
Ref Point Type Desc: Unknown,
Latitude: 38.009878
Longitude: -121.857960

Map ID
Direction
Distance
Elevation

MAP FINDINGS

Site

Database(s)

EDR ID Number
EPA ID Number

HOME DEPOT #0644 (Continued)

S121773588

Affiliation:

Affiliation Type Desc: Environmental Contact
Entity Name: ANN FISH
Entity Title: RECEIVING ASSOCIATE
Affiliation Address: POBOX 63604
Affiliation City: PHOENIX
Affiliation State: AZ
Affiliation Country: Not reported
Affiliation Zip: Not reported
Affiliation Phone: ,

Affiliation Type Desc: Environmental Contact
Entity Name: LISA RICHARDS
Entity Title: OPERATIONS MANAGER
Affiliation Address: POBOX 63604
Affiliation City: PHOENIX
Affiliation State: AZ
Affiliation Country: Not reported
Affiliation Zip: Not reported
Affiliation Phone: ,

Affiliation Type Desc: Environmental Contact
Entity Name: REGULATORY DEPT
Entity Title: ENVIRONMENTAL CONTACT
Affiliation Address: 1905 ASTON AVE
Affiliation City: CARLSBAD
Affiliation State: CA
Affiliation Country: Not reported
Affiliation Zip: Not reported
Affiliation Phone: ,

Affiliation Type Desc: Environmental Contact
Entity Name: ROBERT PERKINS
Entity Title: Not reported
Affiliation Address: 1905 ASTON AVESTE 100
Affiliation City: CARLSBAD
Affiliation State: CA
Affiliation Country: Not reported
Affiliation Zip: Not reported
Affiliation Phone: ,

Affiliation Type Desc: Facility Mailing Address
Entity Name: Mailing Address
Entity Title: Not reported
Affiliation Address: 213 Court Street, Suite 700 c/o Compliance Dept.
Affiliation City: Middletown
Affiliation State: CT
Affiliation Country: Not reported
Affiliation Zip: 06457
Affiliation Phone: ,

Affiliation Type Desc: CUPA District
Entity Name: Contra Costa County Health Services Department
Entity Title: Not reported
Affiliation Address: 4585 Pacheco Blvd Suite 100
Affiliation City: Martinez
Affiliation State: CA

Map ID
Direction
Distance
Elevation

MAP FINDINGS

Site

Database(s)

EDR ID Number
EPA ID Number

HOME DEPOT #0644 (Continued)

S121773588

Affiliation Country: Not reported
Affiliation Zip: 94553
Affiliation Phone: (925) 655-3200,

Affiliation Type Desc: Environmental Contact
Entity Name: ARCADIS U.S., Inc.
Entity Title: Not reported
Affiliation Address: 213 Court Street, Suite 700 c/o Compliance Dept.
Affiliation City: Middletown
Affiliation State: CT
Affiliation Country: Not reported
Affiliation Zip: 06457
Affiliation Phone: ,

Affiliation Type Desc: Facility Owner
Entity Name: 3E
Entity Title: OWNER
Affiliation Address: POBOX 63604
Affiliation City: PHOENIX
Affiliation State: AZ
Affiliation Country: Not reported
Affiliation Zip: Not reported
Affiliation Phone: ,

Affiliation Type Desc: Parent Corporation
Entity Name: The Home Depot USA, Inc.
Entity Title: Not reported
Affiliation Address: Not reported
Affiliation City: Not reported
Affiliation State: Not reported
Affiliation Country: Not reported
Affiliation Zip: Not reported
Affiliation Phone: ,

Affiliation Type Desc: Identification Signer
Entity Name: Heather Tegley, Agent for The Home Depot
Entity Title: Regulatory Compliance Specialist
Affiliation Address: Not reported
Affiliation City: Not reported
Affiliation State: Not reported
Affiliation Country: Not reported
Affiliation Zip: Not reported
Affiliation Phone: ,

Affiliation Type Desc: Document Preparer
Entity Name: ARCADIS U.S., Inc.
Entity Title: Not reported
Affiliation Address: Not reported
Affiliation City: Not reported
Affiliation State: Not reported
Affiliation Country: Not reported
Affiliation Zip: Not reported
Affiliation Phone: ,

Affiliation Type Desc: Environmental Contact
Entity Name: ARCADIS US NA
Entity Title: Not reported

Map ID
Direction
Distance
Elevation

MAP FINDINGS

Site

Database(s)

EDR ID Number
EPA ID Number

HOME DEPOT #0644 (Continued)

S121773588

Affiliation Address: 160 CHAPEL ROADNA SUITE 201NA C/O COMPLIANCE DEPAR
Affiliation City: MANCHESTER
Affiliation State: Not reported
Affiliation Country: Not reported
Affiliation Zip: Not reported
Affiliation Phone: ,

Affiliation Type Desc: Legal Owner
Entity Name: The Home Depot U.S.A., Inc.
Entity Title: Not reported
Affiliation Address: 2455 Paces Ferry Road, C-19
Affiliation City: Atlanta
Affiliation State: GA
Affiliation Country: United States
Affiliation Zip: 30339
Affiliation Phone: (770) 433-8211,

Affiliation Type Desc: Operator
Entity Name: The Home Depot U.S.A., Inc.
Entity Title: Not reported
Affiliation Address: Not reported
Affiliation City: Not reported
Affiliation State: Not reported
Affiliation Country: Not reported
Affiliation Zip: Not reported
Affiliation Phone: (770) 433-8211,

Name: HOME DEPOT #0644
Address: 2300 N PARK BLVD
City,State,Zip: PITTSBURG, CA 94565
Site ID: 394829
CERS ID: 10012756
CERS Description: Chemical Storage Facilities

Violations:
Site ID: 394829
Site Name: HOME DEPOT #0644
Violation Date: 11-26-2019
Citation: HSC 6.95 25508(a)(1) - California Health and Safety Code, Chapter 6.95, Section(s) 25508(a)(1)
Violation Description: Failure to complete and electronically submit hazardous material inventory information for all reportable hazardous materials on site at or above reportable quantities.
Violation Notes: Returned to compliance on 12/16/2019. OBSERVATION: FACILITY NEEDS TO ADD 14 X 7 GAL OF LPG (PROPANE) TO THEIR CHEMICAL INVENTORY CORRECTIVE ACTION: Complete and electronically submit the chemical inventory information for all reportable hazardous materials on site at or above reportable quantities.
Violation Division: Contra Costa County Health Services Department
Violation Program: HMRRP
Violation Source: CERS,
Site ID: 394829
Site Name: HOME DEPOT #0644
Violation Date: 03-29-2017
Citation: HSC 6.95 Multiple - California Health and Safety Code, Chapter 6.95, Section(s) Multiple

Map ID
Direction
Distance
Elevation

MAP FINDINGS

Site

Database(s)

EDR ID Number
EPA ID Number

HOME DEPOT #0644 (Continued)

S121773588

Violation Description: Business Plan Program - Administration/Documentation - General
Violation Notes: Returned to compliance on 04/21/2017.
Violation Division: Contra Costa County Health Services Department
Violation Program: HMRRP
Violation Source: CERS,

Site ID: 394829
Site Name: HOME DEPOT #0644
Violation Date: 11-26-2019
Citation: HSC 6.95 Multiple - California Health and Safety Code, Chapter 6.95, Section(s) Multiple

Violation Description: Business Plan Program - Release/Leaks/Spills - General
Violation Notes: Returned to compliance on 12/16/2019. OBSERVATION: DIESEL GENERATOR AND PROPANE TANK CAGE DOES NOT HAVE EMERGENCY RESPONSE EQUIPMENT - FIRE SUPPRESSION CORRECTIVE ACTION: ADD AND INCORPORATE EMERGENCY RESPONSE EQUIPMENT ADEQUATE FOR THE HAZARDOUS MATERIALS ON SITE.

Violation Division: Contra Costa County Health Services Department
Violation Program: HMRRP
Violation Source: CERS,

Site ID: 394829
Site Name: HOME DEPOT #0644
Violation Date: 11-26-2019
Citation: HSC 6.95 25505(a)(4) - California Health and Safety Code, Chapter 6.95, Section(s) 25505(a)(4)

Violation Description: Failure to provide initial and annual training to all employees in safety procedures in the event of a release or threatened release of a hazardous material or failure to document and maintain training records for a minimum of three years.

Violation Notes: Returned to compliance on 12/16/2019. OBSERVATION: EMPLOYEES THAT HANDLE HAZARDOUS MATERIALS AND HAZARDOUS WASTE HAVE NOT RECEIVED ANNUAL REFRESHER TRAINING, in safety procedures in the event of a release or threatened release of a hazardous material including familiarity with the emergency response plan. CORRECTIVE ACTION: Establish and electronically submit an employee training program containing provisions to ensure initial and annual training for all employees in safety procedures in the event of a release or threatened release of a hazardous material and document and maintain training records for a minimum of three years.

Violation Division: Contra Costa County Health Services Department
Violation Program: HMRRP
Violation Source: CERS,

Evaluation:
Eval General Type: Other/Unknown
Eval Date: 04-25-2017
Violations Found: No
Eval Type: Other, not routine, done by local agency
Eval Notes: Not reported
Eval Division: Contra Costa County Health Services Department
Eval Program: HMRRP
Eval Source: CERS,

Eval General Type: Compliance Evaluation Inspection
Eval Date: 07-24-2013
Violations Found: No
Eval Type: Routine done by local agency

Map ID
Direction
Distance
Elevation

MAP FINDINGS

Site

Database(s)

EDR ID Number
EPA ID Number

HOME DEPOT #0644 (Continued)

S121773588

Eval Notes: Not reported
Eval Division: Contra Costa County Health Services Department
Eval Program: HMRRP
Eval Source: CERS,

Eval General Type: Compliance Evaluation Inspection
Eval Date: 11-26-2019
Violations Found: Yes
Eval Type: Routine done by local agency
Eval Notes: Not reported
Eval Division: Contra Costa County Health Services Department
Eval Program: HMRRP
Eval Source: CERS,

Eval General Type: Compliance Evaluation Inspection
Eval Date: 07-24-2013
Violations Found: No
Eval Type: Routine done by local agency
Eval Notes: Not reported
Eval Division: Contra Costa County Health Services Department
Eval Program: HW
Eval Source: CERS,

Eval General Type: Other/Unknown
Eval Date: 01-14-2020
Violations Found: No
Eval Type: Other, not routine, done by local agency
Eval Notes: Not reported
Eval Division: Contra Costa County Health Services Department
Eval Program: HMRRP
Eval Source: CERS,

Eval General Type: Compliance Evaluation Inspection
Eval Date: 03-29-2017
Violations Found: Yes
Eval Type: Routine done by local agency
Eval Notes: Not reported
Eval Division: Contra Costa County Health Services Department
Eval Program: HMRRP
Eval Source: CERS,

Eval General Type: Compliance Evaluation Inspection
Eval Date: 03-29-2017
Violations Found: No
Eval Type: Routine done by local agency
Eval Notes: Not reported
Eval Division: Contra Costa County Health Services Department
Eval Program: HW
Eval Source: CERS,

Eval General Type: Compliance Evaluation Inspection
Eval Date: 11-26-2019
Violations Found: No
Eval Type: Routine done by local agency
Eval Notes: Not reported
Eval Division: Contra Costa County Health Services Department
Eval Program: HW

Map ID
Direction
Distance
Elevation

MAP FINDINGS

Site

Database(s)

EDR ID Number
EPA ID Number

HOME DEPOT #0644 (Continued)

S121773588

Eval Source: CERS,

Enforcement Action:
Site ID: 394829
Site Name: HOME DEPOT #0644
Site Address: 2300 N PARK BLVD
Site City: PITTSBURG
Site Zip: 94565
Enf Action Date: 03-29-2017
Enf Action Type: Notice of Violation (Unified Program)
Enf Action Description: Notice of Violation Issued by the Inspector at the Time of Inspection
Enf Action Notes: Not reported
Enf Action Division: Contra Costa County Health Services Department
Enf Action Program: HMRRP
Enf Action Source: CERS,

Site ID: 394829
Site Name: HOME DEPOT #0644
Site Address: 2300 N PARK BLVD
Site City: PITTSBURG
Site Zip: 94565
Enf Action Date: 11-26-2019
Enf Action Type: Notice of Violation (Unified Program)
Enf Action Description: Notice of Violation Issued by the Inspector at the Time of Inspection
Enf Action Notes: Not reported
Enf Action Division: Contra Costa County Health Services Department
Enf Action Program: HMRRP
Enf Action Source: CERS,

Coordinates:
Site ID: 394829
Facility Name: HOME DEPOT #0644
Env Int Type Code: FRS-AIR
Program ID: 110023113539
Coord Name: Not reported
Ref Point Type Desc: Unknown,
Latitude: 38.009878
Longitude: -121.857960

Affiliation:
Affiliation Type Desc: Environmental Contact
Entity Name: ANN FISH
Entity Title: RECEIVING ASSOCIATE
Affiliation Address: POBOX 63604
Affiliation City: PHOENIX
Affiliation State: AZ
Affiliation Country: Not reported
Affiliation Zip: Not reported
Affiliation Phone: ,

Affiliation Type Desc: Environmental Contact
Entity Name: LISA RICHARDS
Entity Title: OPERATIONS MANAGER
Affiliation Address: POBOX 63604
Affiliation City: PHOENIX
Affiliation State: AZ

Map ID
Direction
Distance
Elevation

MAP FINDINGS

Site

Database(s)

EDR ID Number
EPA ID Number

HOME DEPOT #0644 (Continued)

S121773588

Affiliation Country: Not reported
Affiliation Zip: Not reported
Affiliation Phone: ,

Affiliation Type Desc: Environmental Contact
Entity Name: REGULATORY DEPT
Entity Title: ENVIRONMENTAL CONTACT
Affiliation Address: 1905 ASTON AVE
Affiliation City: CARLSBAD
Affiliation State: CA
Affiliation Country: Not reported
Affiliation Zip: Not reported
Affiliation Phone: ,

Affiliation Type Desc: Environmental Contact
Entity Name: ROBERT PERKINS
Entity Title: Not reported
Affiliation Address: 1905 ASTON AVESTE 100
Affiliation City: CARLSBAD
Affiliation State: CA
Affiliation Country: Not reported
Affiliation Zip: Not reported
Affiliation Phone: ,

Affiliation Type Desc: Facility Mailing Address
Entity Name: Mailing Address
Entity Title: Not reported
Affiliation Address: 213 Court Street, Suite 700 c/o Compliance Dept.
Affiliation City: Middletown
Affiliation State: CT
Affiliation Country: Not reported
Affiliation Zip: 06457
Affiliation Phone: ,

Affiliation Type Desc: CUPA District
Entity Name: Contra Costa County Health Services Department
Entity Title: Not reported
Affiliation Address: 4585 Pacheco BlvdSuite 100
Affiliation City: Martinez
Affiliation State: CA
Affiliation Country: Not reported
Affiliation Zip: 94553
Affiliation Phone: (925) 655-3200,

Affiliation Type Desc: Environmental Contact
Entity Name: ARCADIS U.S., Inc.
Entity Title: Not reported
Affiliation Address: 213 Court Street, Suite 700 c/o Compliance Dept.
Affiliation City: Middletown
Affiliation State: CT
Affiliation Country: Not reported
Affiliation Zip: 06457
Affiliation Phone: ,

Affiliation Type Desc: Facility Owner
Entity Name: 3E
Entity Title: OWNER

Map ID
Direction
Distance
Elevation

MAP FINDINGS

Site

Database(s)

EDR ID Number
EPA ID Number

HOME DEPOT #0644 (Continued)

S121773588

Affiliation Address: POBOX 63604
Affiliation City: PHOENIX
Affiliation State: AZ
Affiliation Country: Not reported
Affiliation Zip: Not reported
Affiliation Phone: ,

Affiliation Type Desc: Parent Corporation
Entity Name: The Home Depot USA, Inc.
Entity Title: Not reported
Affiliation Address: Not reported
Affiliation City: Not reported
Affiliation State: Not reported
Affiliation Country: Not reported
Affiliation Zip: Not reported
Affiliation Phone: ,

Affiliation Type Desc: Identification Signer
Entity Name: Heather Tegley, Agent for The Home Depot
Entity Title: Regulatory Compliance Specialist
Affiliation Address: Not reported
Affiliation City: Not reported
Affiliation State: Not reported
Affiliation Country: Not reported
Affiliation Zip: Not reported
Affiliation Phone: ,

Affiliation Type Desc: Document Preparer
Entity Name: ARCADIS U.S., Inc.
Entity Title: Not reported
Affiliation Address: Not reported
Affiliation City: Not reported
Affiliation State: Not reported
Affiliation Country: Not reported
Affiliation Zip: Not reported
Affiliation Phone: ,

Affiliation Type Desc: Environmental Contact
Entity Name: ARCADIS US NA
Entity Title: Not reported
Affiliation Address: 160 CHAPEL ROADNA SUITE 201NA C/O COMPLIANCE DEPAR
Affiliation City: MANCHESTER
Affiliation State: Not reported
Affiliation Country: Not reported
Affiliation Zip: Not reported
Affiliation Phone: ,

Affiliation Type Desc: Legal Owner
Entity Name: The Home Depot U.S.A., Inc.
Entity Title: Not reported
Affiliation Address: 2455 Paces Ferry Road, C-19
Affiliation City: Atlanta
Affiliation State: GA
Affiliation Country: United States
Affiliation Zip: 30339
Affiliation Phone: (770) 433-8211,

Map ID
 Direction
 Distance
 Elevation

MAP FINDINGS

Site

Database(s)

EDR ID Number
 EPA ID Number

HOME DEPOT #0644 (Continued)

S121773588

Affiliation Type Desc: Operator
 Entity Name: The Home Depot U.S.A., Inc.
 Entity Title: Not reported
 Affiliation Address: Not reported
 Affiliation City: Not reported
 Affiliation State: Not reported
 Affiliation Country: Not reported
 Affiliation Zip: Not reported
 Affiliation Phone: (770) 433-8211,

G43
East
1/8-1/4
0.175 mi.
926 ft.

HOME DEPOT STORE #0644
2300 N PARK BLVD
PITTSBURG, CA 94565
Site 2 of 2 in cluster G

RCRA-SQG **1008879798**
HAZNET **CAR000166439**
CONTRA COSTA CO. SITE LIST
HWTS

Relative:
Higher
Actual:
53 ft.

RCRA Listings:
 Date Form Received by Agency: 20230308
 Handler Name: Home Depot Store #0644
 Handler Address: N PARK BLVD
 Handler City,State,Zip: PITTSBURG, CA 94565
 EPA ID: CAR000166439
 Contact Name: MICHELLE A O'BRIEN
 Contact Address: PACES FERRY RD SE.,D-4
 Contact City,State,Zip: ATLANTA, GA 30339-6444
 Contact Telephone: 770-433-8211 x82714
 Contact Fax: Not reported
 Contact Email: MICHELLE_A_OBRIEN@HOMEDEPOT.COM
 Contact Title: MANAGER REGULATORY COMPLIANCE
 EPA Region: 09
 Land Type: Private
 Federal Waste Generator Description: Small Quantity Generator
 Non-Notifier: Not reported
 Biennial Report Cycle: Not reported
 Accessibility: Not reported
 Active Site Indicator: Handler Activities
 State District Owner: Not reported
 State District: Not reported
 Mailing Address: PACES FERRY RD SE.,D-4
 Mailing City,State,Zip: ATLANTA, GA 30339-6444
 Owner Name: Home Depot Usa, Inc.
 Owner Type: Private
 Operator Name: Home Depot Usa, Inc.
 Operator Type: Private
 Short-Term Generator Activity: No
 Importer Activity: No
 Mixed Waste Generator: No
 Transporter Activity: No
 Transfer Facility Activity: No
 Recycler Activity with Storage: No
 Small Quantity On-Site Burner Exemption: No
 Smelting Melting and Refining Furnace Exemption: No
 Underground Injection Control: No
 Off-Site Waste Receipt: No
 Universal Waste Indicator: No
 Universal Waste Destination Facility: No
 Federal Universal Waste: No

Map ID
Direction
Distance
Elevation

MAP FINDINGS

Site

Database(s)

EDR ID Number
EPA ID Number

HOME DEPOT STORE #0644 (Continued)

1008879798

Active Site State-Reg Handler:	---
Federal Facility Indicator:	Not reported
Hazardous Secondary Material Indicator:	N
Sub-Part K Indicator:	Not reported
2018 GPRA Permit Baseline:	Not on the Baseline
2018 GPRA Renewals Baseline:	Not on the Baseline
202 GPRA Corrective Action Baseline:	No
Subject to Corrective Action Universe:	No
Non-TSDFs Where RCRA CA has Been Imposed Universe:	No
Corrective Action Priority Ranking:	No NCAPS ranking
Environmental Control Indicator:	No
Institutional Control Indicator:	No
Human Exposure Controls Indicator:	N/A
Groundwater Controls Indicator:	N/A
Significant Non-Complier Universe:	No
Unaddressed Significant Non-Complier Universe:	No
Addressed Significant Non-Complier Universe:	No
Significant Non-Complier With a Compliance Schedule Universe:	No
Financial Assurance Required:	Not reported
Handler Date of Last Change:	20230316
Recognized Trader-Importer:	No
Recognized Trader-Exporter:	No
Importer of Spent Lead Acid Batteries:	No
Exporter of Spent Lead Acid Batteries:	No
Recycler Activity Without Storage:	No
Manifest Broker:	No
Sub-Part P Indicator:	No

Hazardous Waste Summary:

Waste Code:	D001
Waste Description:	Ignitable Waste
Waste Code:	D002
Waste Description:	Corrosive Waste
Waste Code:	D003
Waste Description:	Reactive Waste
Waste Code:	D004
Waste Description:	Arsenic
Waste Code:	D005
Waste Description:	Barium
Waste Code:	D006
Waste Description:	Cadmium
Waste Code:	D007
Waste Description:	Chromium
Waste Code:	D008
Waste Description:	Lead
Waste Code:	D009
Waste Description:	Mercury

Map ID
Direction
Distance
Elevation

MAP FINDINGS

Site

Database(s)

EDR ID Number
EPA ID Number

HOME DEPOT STORE #0644 (Continued)

1008879798

Waste Code:	D010
Waste Description:	Selenium
Waste Code:	D011
Waste Description:	Silver
Waste Code:	D015
Waste Description:	Toxaphene (C10 H10 Cl8, Technical Chlorinated Camphene, 67-69 Percent Chlorine)
Waste Code:	D016
Waste Description:	2,4-D (2,4-Dichlorophenoxyacetic Acid)
Waste Code:	D018
Waste Description:	Benzene
Waste Code:	D020
Waste Description:	Chlordane
Waste Code:	D023
Waste Description:	O-Cresol
Waste Code:	D024
Waste Description:	M-Cresol
Waste Code:	D027
Waste Description:	1,4-Dichlorobenzene
Waste Code:	D028
Waste Description:	1,2-Dichloroethane
Waste Code:	D031
Waste Description:	Heptachlor (And Its Epoxide)
Waste Code:	D035
Waste Description:	Methyl Ethyl Ketone
Waste Code:	D039
Waste Description:	Tetrachloroethylene
Waste Code:	D040
Waste Description:	Trichlorethylene
Waste Code:	D043
Waste Description:	Vinyl Chloride
Waste Code:	F003
Waste Description:	The Following Spent Nonhalogenated Solvents: Xylene, Acetone, Ethyl Acetate, Ethyl Benzene, Ethyl Ether, Methyl Isobutyl Ketone, N-Butyl Alcohol, Cyclohexanone, And Methanol; All Spent Solvent Mixtures/Blends Containing, Before Use, Only The Above Spent Nonhalogenated Solvents; And All Spent Solvent Mixtures/Blends Containing, Before Use, One Or More Of The Above Nonhalogenated Solvents, And A Total Of Ten Percent Or More (By Volume) Of One Or More Of Those Solvents Listed In F001, F002, F004, And F005; And Still Bottoms From The Recovery Of These Spent Solvents And Spent Solvent Mixtures.

Map ID
Direction
Distance
Elevation

MAP FINDINGS

Site

Database(s)

EDR ID Number
EPA ID Number

HOME DEPOT STORE #0644 (Continued)

1008879798

Waste Code:	F005
Waste Description:	The Following Spent Nonhalogenated Solvents: Toluene, Methyl Ethyl Ketone, Carbon Disulfide, Isobutanol, Pyridine, Benzene, 2-Ethoxyethanol, And 2-Nitropropane; All Spent Solvent Mixtures/Blends Containing, Before Use, A Total Of Ten Percent Or More (By Volume) Of One Or More Of The Above Nonhalogenated Solvents Or Those Solvents Listed In F001, F002, Or F004; And Still Bottoms From The Recovery Of These Spent Solvents And Spent Solvent Mixtures.
Waste Code:	U002
Waste Description:	2-Propanone (I) (Or) Acetone (I)
Waste Code:	U072
Waste Description:	Benzene, 1,4-Dichloro- (Or) P-Dichlorobenzene
Waste Code:	U080
Waste Description:	Methane, Dichloro- (Or) Methylene Chloride
Waste Code:	U112
Waste Description:	Acetic Acid, Ethyl Ester (I) (Or) Ethyl Acetate (I)
Waste Code:	U154
Waste Description:	Methanol (I) (Or) Methyl Alcohol (I)
Waste Code:	U159
Waste Description:	2-Butanone (I,T) (Or) Methyl Ethyl Ketone (Mek) (I,T)
Waste Code:	U160
Waste Description:	2-Butanone, Peroxide (R,T) (Or) Methyl Ethyl Ketone Peroxide (R,T)
Waste Code:	U161
Waste Description:	4-Methyl-2-Pentanone (I) (Or) Methyl Isobutyl Ketone (I) (Or) Pentanol, 4-Methyl-
Waste Code:	U165
Waste Description:	Naphthalene
Waste Code:	U210
Waste Description:	Ethene, Tetrachloro- (Or) Tetrachloroethylene
Waste Code:	U220
Waste Description:	Benzene, Methyl- (Or) Toluene
Waste Code:	U226
Waste Description:	Ethane, 1,1,1-Trichloro- (Or) Methyl Chloroform
Waste Code:	U228
Waste Description:	Ethene, Trichloro- (Or) Trichloroethylene
Waste Code:	U239
Waste Description:	Benzene, Dimethyl- (I,T) (Or) Xylene (I)
Waste Code:	U240
Waste Description:	2,4-D, Salts & Esters (Or) Acetic Acid, (2,4-Dichlorophenoxy)-, Salts & Esters (Or) Dichlorophenoxyacetic Acid 2,4-D
Waste Code:	U249

Map ID
Direction
Distance
Elevation

MAP FINDINGS

Site

Database(s)

EDR ID Number
EPA ID Number

HOME DEPOT STORE #0644 (Continued)

1008879798

Waste Description: Zinc Phosphide Zn3p2, When Present At Concentrations Of 10% Or Less
Waste Code: U279
Waste Description: U279
Waste Code: U411
Waste Description: U411

Handler - Owner Operator:

Owner/Operator Indicator: Operator
Owner/Operator Name: HOME DEPOT USA
Legal Status: Private
Date Became Current: 19930805
Date Ended Current: Not reported
Owner/Operator Address: Not reported
Owner/Operator City,State,Zip: Not reported
Owner/Operator Telephone: Not reported
Owner/Operator Telephone Ext: Not reported
Owner/Operator Fax: Not reported
Owner/Operator Email: Not reported

Owner/Operator Indicator: Operator
Owner/Operator Name: HOME DEPOT USA, INC.
Legal Status: Private
Date Became Current: 19930805
Date Ended Current: Not reported
Owner/Operator Address: 2455 PACES FERRY RD SE
Owner/Operator City,State,Zip: ATLANTA, GA 30339-6444
Owner/Operator Telephone: 770-433-8211
Owner/Operator Telephone Ext: 82714
Owner/Operator Fax: Not reported
Owner/Operator Email: MICHELLE_A_OBRIEN@HOMEDEPOT.COM

Owner/Operator Indicator: Owner
Owner/Operator Name: HOME DEPOT USA
Legal Status: Private
Date Became Current: 19930805
Date Ended Current: Not reported
Owner/Operator Address: 2455 PACES FERRY RD
Owner/Operator City,State,Zip: ATLANTA, GA 30339
Owner/Operator Telephone: Not reported
Owner/Operator Telephone Ext: Not reported
Owner/Operator Fax: Not reported
Owner/Operator Email: Not reported

Owner/Operator Indicator: Owner
Owner/Operator Name: HOME DEPOT USA, INC.
Legal Status: Private
Date Became Current: 19930805
Date Ended Current: Not reported
Owner/Operator Address: 2455 PACES FERRY RD SE
Owner/Operator City,State,Zip: ATLANTA, GA 30339-6444
Owner/Operator Telephone: 770-433-8211
Owner/Operator Telephone Ext: 82714
Owner/Operator Fax: Not reported
Owner/Operator Email: MICHELLE_A_OBRIEN@HOMEDEPOT.COM

Map ID
Direction
Distance
Elevation

MAP FINDINGS

Site

Database(s)

EDR ID Number
EPA ID Number

HOME DEPOT STORE #0644 (Continued)

1008879798

Owner/Operator Indicator: Owner
Owner/Operator Name: HOME DEPOT USA
Legal Status: Private
Date Became Current: 19930805
Date Ended Current: Not reported
Owner/Operator Address: 2455 PACES FERRY RD
Owner/Operator City,State,Zip: ATLANTA, GA 30339
Owner/Operator Telephone: Not reported
Owner/Operator Telephone Ext: Not reported
Owner/Operator Fax: Not reported
Owner/Operator Email: Not reported

Owner/Operator Indicator: Operator
Owner/Operator Name: HOME DEPOT USA
Legal Status: Private
Date Became Current: 19930805
Date Ended Current: Not reported
Owner/Operator Address: Not reported
Owner/Operator City,State,Zip: Not reported
Owner/Operator Telephone: Not reported
Owner/Operator Telephone Ext: Not reported
Owner/Operator Fax: Not reported
Owner/Operator Email: Not reported

Historic Generators:

Receive Date: 20050629
Handler Name: HOME DEPOT USA INC HD 0644
Federal Waste Generator Description: Small Quantity Generator
State District Owner: Not reported
Large Quantity Handler of Universal Waste: No
Recognized Trader Importer: No
Recognized Trader Exporter: No
Spent Lead Acid Battery Importer: No
Spent Lead Acid Battery Exporter: No
Current Record: No
Non Storage Recycler Activity: Not reported
Electronic Manifest Broker: Not reported

Receive Date: 20210809
Handler Name: HOME DEPOT 0644
Federal Waste Generator Description: Small Quantity Generator
State District Owner: Not reported
Large Quantity Handler of Universal Waste: No
Recognized Trader Importer: No
Recognized Trader Exporter: No
Spent Lead Acid Battery Importer: No
Spent Lead Acid Battery Exporter: No
Current Record: No
Non Storage Recycler Activity: No
Electronic Manifest Broker: No

Receive Date: 20230308
Handler Name: HOME DEPOT STORE #0644
Federal Waste Generator Description: Small Quantity Generator
State District Owner: Not reported
Large Quantity Handler of Universal Waste: No
Recognized Trader Importer: No

Map ID
Direction
Distance
Elevation

MAP FINDINGS

Site

Database(s)

EDR ID Number
EPA ID Number

HOME DEPOT STORE #0644 (Continued)

1008879798

Recognized Trader Exporter: No
Spent Lead Acid Battery Importer: No
Spent Lead Acid Battery Exporter: No
Current Record: Yes
Non Storage Recycler Activity: No
Electronic Manifest Broker: No

List of NAICS Codes and Descriptions:

NAICS Code: 44411
NAICS Description: HOME CENTERS

NAICS Code: 444110
NAICS Description: HOME CENTERS

Facility Has Received Notices of Violations:

Violations: No Violations Found

Evaluation Action Summary:

Evaluations: No Evaluations Found

HAZNET:

Name: HOME DEPOT #0644
Address: 2300 N PARK BLVD
Address 2: Not reported
City,State,Zip: PITTSBURG, CA 945650000
Contact: ASHLEY CAMPBELL
Telephone: 2188420809
Mailing Name: Not reported
Mailing Address: 9950 CHEMICAL ROAD

Year: 2021
Gepaid: CAR000166439
TSD EPA ID: NVD980895338
CA Waste Code: 291 - Latex waste
Disposal Method: H141 - Storage, Bulking, And/Or Transfer Off Site--No Treatment/Reovery (H010-H129) Or (H131-H135)
Tons: 0.7455

Year: 2021
Gepaid: CAR000166439
TSD EPA ID: CAD980884183
CA Waste Code: 614 -
Disposal Method: H141 - Storage, Bulking, And/Or Transfer Off Site--No Treatment/Reovery (H010-H129) Or (H131-H135)
Tons: 1.93

Year: 2021
Gepaid: CAR000166439
TSD EPA ID: CAD980675276
CA Waste Code: 614 -
Disposal Method: H132 - Landfill Or Surface Impoundment That Will Be Closed As Landfill(To Include On-Site Treatment And/Or Stabilization)
Tons: 10.08

Map ID
Direction
Distance
Elevation

MAP FINDINGS

Site

Database(s)

EDR ID Number
EPA ID Number

HOME DEPOT STORE #0644 (Continued)

1008879798

Year:	2021
Gepaid:	CAR000166439
TSD EPA ID:	NVD980895338
CA Waste Code:	214 - Unspecified solvent mixture
Disposal Method:	H141 - Storage, Bulking, And/Or Transfer Off Site--No Treatment/Reovery (H010-H129) Or (H131-H135)
Tons:	0.57
Year:	2021
Gepaid:	CAR000166439
TSD EPA ID:	CAD980884183
CA Waste Code:	331 - Off-specification, aged or surplus organics
Disposal Method:	H141 - Storage, Bulking, And/Or Transfer Off Site--No Treatment/Reovery (H010-H129) Or (H131-H135)
Tons:	0.1935
Year:	2021
Gepaid:	CAR000166439
TSD EPA ID:	NVD980895338
CA Waste Code:	331 - Off-specification, aged or surplus organics
Disposal Method:	H141 - Storage, Bulking, And/Or Transfer Off Site--No Treatment/Reovery (H010-H129) Or (H131-H135)
Tons:	0.5155
Year:	2021
Gepaid:	CAR000166439
TSD EPA ID:	NVD980895338
CA Waste Code:	122 - Alkaline solution without metals pH >= 12.5
Disposal Method:	H121 - Neutralization Only
Tons:	0.145
Year:	2021
Gepaid:	CAR000166439
TSD EPA ID:	NVD980895338
CA Waste Code:	141 - Off-specification, aged or surplus inorganics
Disposal Method:	H070 -
Tons:	0.002
Year:	2021
Gepaid:	CAR000166439
TSD EPA ID:	CAD980884183
CA Waste Code:	181 - Other inorganic solid waste
Disposal Method:	H141 - Storage, Bulking, And/Or Transfer Off Site--No Treatment/Reovery (H010-H129) Or (H131-H135)
Tons:	0.0045
Year:	2021
Gepaid:	CAR000166439
TSD EPA ID:	CAD980884183
CA Waste Code:	213 - Hydrocarbon solvents (benzene, hexane, Stoddard, Etc.)
Disposal Method:	H141 - Storage, Bulking, And/Or Transfer Off Site--No Treatment/Reovery (H010-H129) Or (H131-H135)
Tons:	0.007

[Click this hyperlink](#) while viewing on your computer to access 183 additional CA HAZNET: record(s) in the EDR Site Report.

Map ID
Direction
Distance
Elevation

MAP FINDINGS

Site

Database(s)

EDR ID Number
EPA ID Number

HOME DEPOT STORE #0644 (Continued)

1008879798

Additional Info:

Year:	2021
Gen EPA ID:	CAR000166439
Shipment Date:	9/8/2020
Creation Date:	10/20/2020
Receipt Date:	10/5/2020
Manifest ID:	002894795PSC
Trans EPA ID:	MNS000110924
Trans Name:	STERICYCLE SPECIALTY WASTE SOLUTIONS INC
Trans 2 EPA ID:	Not reported
Trans 2 Name:	Not reported
TSDf EPA ID:	NVD980895338
Trans Name:	21st Century Environmental Management of Nevada, LLC
TSDf Alt EPA ID:	Not reported
TSDf Alt Name:	Not reported
Waste Code Description:	352 - Other organic solids
RCRA Code:	Not reported
Meth Code:	H141 - Storage, Bulking, And/Or Transfer Off Site--No Treatment/Reovery (H010-H129) Or (H131-H135)
Quantity Tons:	0.014
Waste Quantity:	28
Quantity Unit:	P
Additional Code 1:	Not reported
Additional Code 2:	Not reported
Additional Code 3:	Not reported
Additional Code 4:	Not reported
Additional Code 5:	Not reported
Shipment Date:	9/8/2020
Creation Date:	10/20/2020
Receipt Date:	10/5/2020
Manifest ID:	002894795PSC
Trans EPA ID:	MNS000110924
Trans Name:	STERICYCLE SPECIALTY WASTE SOLUTIONS INC
Trans 2 EPA ID:	Not reported
Trans 2 Name:	Not reported
TSDf EPA ID:	NVD980895338
Trans Name:	21st Century Environmental Management of Nevada, LLC
TSDf Alt EPA ID:	Not reported
TSDf Alt Name:	Not reported
Waste Code Description:	214 - Unspecified solvent mixture
RCRA Code:	D001,D018,D035
Meth Code:	H141 - Storage, Bulking, And/Or Transfer Off Site--No Treatment/Reovery (H010-H129) Or (H131-H135)
Quantity Tons:	0.066
Waste Quantity:	132
Quantity Unit:	P
Additional Code 1:	Not reported
Additional Code 2:	Not reported
Additional Code 3:	Not reported
Additional Code 4:	Not reported
Additional Code 5:	Not reported
Shipment Date:	9/8/2020
Creation Date:	10/20/2020
Receipt Date:	10/5/2020

Map ID
Direction
Distance
Elevation

MAP FINDINGS

Site

Database(s)

EDR ID Number
EPA ID Number

HOME DEPOT STORE #0644 (Continued)

1008879798

Manifest ID: 002894795PSC
Trans EPA ID: MNS000110924
Trans Name: STERICYCLE SPECIALTY WASTE SOLUTIONS INC
Trans 2 EPA ID: Not reported
Trans 2 Name: Not reported
TSDf EPA ID: NVD980895338
Trans Name: 21st Century Environmental Management of Nevada, LLC
TSDf Alt EPA ID: Not reported
TSDf Alt Name: Not reported
Waste Code Description: 331 - Off-specification, aged, or surplus organics
RCRA Code: D001,D005,D007,
Meth Code: H141 - Storage, Bulking, And/Or Transfer Off Site--No
Treatment/Reovery (H010-H129) Or (H131-H135)

Quantity Tons: 0.0075
Waste Quantity: 15
Quantity Unit: P
Additional Code 1: Not reported
Additional Code 2: Not reported
Additional Code 3: Not reported
Additional Code 4: Not reported
Additional Code 5: Not reported

Shipment Date: 9/8/2020
Creation Date: 10/20/2020
Receipt Date: 10/5/2020
Manifest ID: 002894795PSC
Trans EPA ID: MNS000110924
Trans Name: STERICYCLE SPECIALTY WASTE SOLUTIONS INC
Trans 2 EPA ID: Not reported
Trans 2 Name: Not reported
TSDf EPA ID: NVD980895338
Trans Name: 21st Century Environmental Management of Nevada, LLC
TSDf Alt EPA ID: Not reported
TSDf Alt Name: Not reported
Waste Code Description: 352 - Other organic solids
RCRA Code: Not reported
Meth Code: H141 - Storage, Bulking, And/Or Transfer Off Site--No
Treatment/Reovery (H010-H129) Or (H131-H135)

Quantity Tons: 0.714
Waste Quantity: 1428
Quantity Unit: P
Additional Code 1: Not reported
Additional Code 2: Not reported
Additional Code 3: Not reported
Additional Code 4: Not reported
Additional Code 5: Not reported

Shipment Date: 9/28/2020
Creation Date: 10/28/2020
Receipt Date: 10/16/2020
Manifest ID: 002916206PSC
Trans EPA ID: MNS000110924
Trans Name: STERICYCLE SPECIALTY WASTE SOLUTIONS INC
Trans 2 EPA ID: Not reported
Trans 2 Name: Not reported
TSDf EPA ID: CAD980884183
Trans Name: GEM Rancho Cordova LLC

Map ID
Direction
Distance
Elevation

MAP FINDINGS

Site

Database(s)

EDR ID Number
EPA ID Number

HOME DEPOT STORE #0644 (Continued)

1008879798

TSDf Alt EPA ID:	Not reported
TSDf Alt Name:	Not reported
Waste Code Description:	141 - Off-specification, aged, or surplus inorganics
RCRA Code:	D001
Meth Code:	H141 - Storage, Bulking, And/Or Transfer Off Site--No Treatment/Reovery (H010-H129) Or (H131-H135)
Quantity Tons:	0.0025
Waste Quantity:	5
Quantity Unit:	P
Additional Code 1:	Not reported
Additional Code 2:	Not reported
Additional Code 3:	Not reported
Additional Code 4:	Not reported
Additional Code 5:	Not reported
Shipment Date:	9/28/2020
Creation Date:	11/6/2020
Receipt Date:	10/22/2020
Manifest ID:	002914130PSC
Trans EPA ID:	MNS000110924
Trans Name:	STERICYCLE SPECIALTY WASTE SOLUTIONS INC
Trans 2 EPA ID:	MOD095038998
Trans 2 Name:	TRI-STATE MOTOR TRANSIT, CO
TSDf EPA ID:	NVD980895338
Trans Name:	21st Century Environmental Management of Nevada, LLC
TSDf Alt EPA ID:	Not reported
TSDf Alt Name:	Not reported
Waste Code Description:	331 - Off-specification, aged, or surplus organics
RCRA Code:	D001,D005,D007,
Meth Code:	H141 - Storage, Bulking, And/Or Transfer Off Site--No Treatment/Reovery (H010-H129) Or (H131-H135)
Quantity Tons:	0.0115
Waste Quantity:	23
Quantity Unit:	P
Additional Code 1:	Not reported
Additional Code 2:	Not reported
Additional Code 3:	Not reported
Additional Code 4:	Not reported
Additional Code 5:	Not reported
Shipment Date:	9/28/2020
Creation Date:	11/6/2020
Receipt Date:	10/22/2020
Manifest ID:	002914130PSC
Trans EPA ID:	MNS000110924
Trans Name:	STERICYCLE SPECIALTY WASTE SOLUTIONS INC
Trans 2 EPA ID:	MOD095038998
Trans 2 Name:	TRI-STATE MOTOR TRANSIT, CO
TSDf EPA ID:	NVD980895338
Trans Name:	21st Century Environmental Management of Nevada, LLC
TSDf Alt EPA ID:	Not reported
TSDf Alt Name:	Not reported
Waste Code Description:	352 - Other organic solids
RCRA Code:	Not reported
Meth Code:	H141 - Storage, Bulking, And/Or Transfer Off Site--No Treatment/Reovery (H010-H129) Or (H131-H135)
Quantity Tons:	0.0115

Map ID
Direction
Distance
Elevation

MAP FINDINGS

Site

Database(s)

EDR ID Number
EPA ID Number

HOME DEPOT STORE #0644 (Continued)

1008879798

Waste Quantity:	23
Quantity Unit:	P
Additional Code 1:	Not reported
Additional Code 2:	Not reported
Additional Code 3:	Not reported
Additional Code 4:	Not reported
Additional Code 5:	Not reported
Shipment Date:	9/28/2020
Creation Date:	11/6/2020
Receipt Date:	10/22/2020
Manifest ID:	002914130PSC
Trans EPA ID:	MNS000110924
Trans Name:	STERICYCLE SPECIALTY WASTE SOLUTIONS INC
Trans 2 EPA ID:	MOD095038998
Trans 2 Name:	TRI-STATE MOTOR TRANSIT, CO
TSDf EPA ID:	NVD980895338
Trans Name:	21st Century Environmental Management of Nevada, LLC
TSDf Alt EPA ID:	Not reported
TSDf Alt Name:	Not reported
Waste Code Description:	214 - Unspecified solvent mixture
RCRA Code:	D001,D018,D035
Meth Code:	H141 - Storage, Bulking, And/Or Transfer Off Site--No Treatment/Reovery (H010-H129) Or (H131-H135)
Quantity Tons:	0.1075
Waste Quantity:	215
Quantity Unit:	P
Additional Code 1:	Not reported
Additional Code 2:	Not reported
Additional Code 3:	Not reported
Additional Code 4:	Not reported
Additional Code 5:	Not reported
Shipment Date:	9/28/2020
Creation Date:	11/6/2020
Receipt Date:	10/22/2020
Manifest ID:	002914130PSC
Trans EPA ID:	MNS000110924
Trans Name:	STERICYCLE SPECIALTY WASTE SOLUTIONS INC
Trans 2 EPA ID:	MOD095038998
Trans 2 Name:	TRI-STATE MOTOR TRANSIT, CO
TSDf EPA ID:	NVD980895338
Trans Name:	21st Century Environmental Management of Nevada, LLC
TSDf Alt EPA ID:	Not reported
TSDf Alt Name:	Not reported
Waste Code Description:	352 - Other organic solids
RCRA Code:	Not reported
Meth Code:	H141 - Storage, Bulking, And/Or Transfer Off Site--No Treatment/Reovery (H010-H129) Or (H131-H135)
Quantity Tons:	0.09
Waste Quantity:	180
Quantity Unit:	P
Additional Code 1:	Not reported
Additional Code 2:	Not reported
Additional Code 3:	Not reported
Additional Code 4:	Not reported
Additional Code 5:	Not reported

Map ID
Direction
Distance
Elevation

MAP FINDINGS

Site

Database(s)

EDR ID Number
EPA ID Number

HOME DEPOT STORE #0644 (Continued)

1008879798

Shipment Date: 9/21/2020
Creation Date: 10/28/2020
Receipt Date: 10/15/2020
Manifest ID: 002908657PSC
Trans EPA ID: MNS000110924
Trans Name: STERICYCLE SPECIALTY WASTE SOLUTIONS INC
Trans 2 EPA ID: Not reported
Trans 2 Name: Not reported
TSDf EPA ID: NVD980895338
Trans Name: 21st Century Environmental Management of Nevada, LLC
TSDf Alt EPA ID: Not reported
TSDf Alt Name: Not reported
Waste Code Description: 352 - Other organic solids
RCRA Code: Not reported
Meth Code: H141 - Storage, Bulking, And/Or Transfer Off Site--No Treatment/Reovery (H010-H129) Or (H131-H135)

Quantity Tons: 0.0455
Waste Quantity: 91
Quantity Unit: P
Additional Code 1: Not reported
Additional Code 2: Not reported
Additional Code 3: Not reported
Additional Code 4: Not reported
Additional Code 5: Not reported

Additional Info:

Year: 2020
Gen EPA ID: CAR000166439

Shipment Date: 9/8/2020
Creation Date: 10/20/2020
Receipt Date: 10/5/2020
Manifest ID: 002894795PSC
Trans EPA ID: MNS000110924
Trans Name: STERICYCLE SPECIALTY WASTE SOLUTIONS INC
Trans 2 EPA ID: Not reported
Trans 2 Name: Not reported
TSDf EPA ID: NVD980895338
Trans Name: 21st Century Environmental Management of Nevada, LLC
TSDf Alt EPA ID: Not reported
TSDf Alt Name: Not reported
Waste Code Description: 352 - Other organic solids
RCRA Code: Not reported
Meth Code: H141 - Storage, Bulking, And/Or Transfer Off Site--No Treatment/Reovery (H010-H129) Or (H131-H135)

Quantity Tons: 0.714
Waste Quantity: 1428
Quantity Unit: P
Additional Code 1: Not reported
Additional Code 2: Not reported
Additional Code 3: Not reported
Additional Code 4: Not reported
Additional Code 5: Not reported

Shipment Date: 9/8/2020
Creation Date: 10/20/2020
Receipt Date: 10/5/2020

Map ID
Direction
Distance
Elevation

MAP FINDINGS

Site

Database(s)

EDR ID Number
EPA ID Number

HOME DEPOT STORE #0644 (Continued)

1008879798

Manifest ID: 002894795PSC
Trans EPA ID: MNS000110924
Trans Name: STERICYCLE SPECIALTY WASTE SOLUTIONS INC
Trans 2 EPA ID: Not reported
Trans 2 Name: Not reported
TSDf EPA ID: NVD980895338
Trans Name: 21st Century Environmental Management of Nevada, LLC
TSDf Alt EPA ID: Not reported
TSDf Alt Name: Not reported
Waste Code Description: 352 - Other organic solids
RCRA Code: Not reported
Meth Code: H141 - Storage, Bulking, And/Or Transfer Off Site--No Treatment/Reovery (H010-H129) Or (H131-H135)

Quantity Tons: 0.014
Waste Quantity: 28
Quantity Unit: P
Additional Code 1: Not reported
Additional Code 2: Not reported
Additional Code 3: Not reported
Additional Code 4: Not reported
Additional Code 5: Not reported

Shipment Date: 9/8/2020
Creation Date: 10/20/2020
Receipt Date: 10/5/2020
Manifest ID: 002894795PSC
Trans EPA ID: MNS000110924
Trans Name: STERICYCLE SPECIALTY WASTE SOLUTIONS INC
Trans 2 EPA ID: Not reported
Trans 2 Name: Not reported
TSDf EPA ID: NVD980895338
Trans Name: 21st Century Environmental Management of Nevada, LLC
TSDf Alt EPA ID: Not reported
TSDf Alt Name: Not reported
Waste Code Description: 214 - Unspecified solvent mixture
RCRA Code: D001,D018,D035
Meth Code: H141 - Storage, Bulking, And/Or Transfer Off Site--No Treatment/Reovery (H010-H129) Or (H131-H135)

Quantity Tons: 0.066
Waste Quantity: 132
Quantity Unit: P
Additional Code 1: Not reported
Additional Code 2: Not reported
Additional Code 3: Not reported
Additional Code 4: Not reported
Additional Code 5: Not reported

Shipment Date: 9/8/2020
Creation Date: 10/20/2020
Receipt Date: 10/5/2020
Manifest ID: 002894795PSC
Trans EPA ID: MNS000110924
Trans Name: STERICYCLE SPECIALTY WASTE SOLUTIONS INC
Trans 2 EPA ID: Not reported
Trans 2 Name: Not reported
TSDf EPA ID: NVD980895338
Trans Name: 21st Century Environmental Management of Nevada, LLC

Map ID
Direction
Distance
Elevation

MAP FINDINGS

Site

Database(s)

EDR ID Number
EPA ID Number

HOME DEPOT STORE #0644 (Continued)

1008879798

TSDf Alt EPA ID:	Not reported
TSDf Alt Name:	Not reported
Waste Code Description:	331 - Off-specification, aged, or surplus organics
RCRA Code:	D001,D005,D007,
Meth Code:	H141 - Storage, Bulking, And/Or Transfer Off Site--No Treatment/Reovery (H010-H129) Or (H131-H135)
Quantity Tons:	0.0075
Waste Quantity:	15
Quantity Unit:	P
Additional Code 1:	Not reported
Additional Code 2:	Not reported
Additional Code 3:	Not reported
Additional Code 4:	Not reported
Additional Code 5:	Not reported
Shipment Date:	9/28/2020
Creation Date:	11/6/2020
Receipt Date:	10/22/2020
Manifest ID:	002914130PSC
Trans EPA ID:	MNS000110924
Trans Name:	STERICYCLE SPECIALTY WASTE SOLUTIONS INC
Trans 2 EPA ID:	MOD095038998
Trans 2 Name:	TRI-STATE MOTOR TRANSIT, CO
TSDf EPA ID:	NVD980895338
Trans Name:	21st Century Environmental Management of Nevada, LLC
TSDf Alt EPA ID:	Not reported
TSDf Alt Name:	Not reported
Waste Code Description:	331 - Off-specification, aged, or surplus organics
RCRA Code:	D001,D005,D007,
Meth Code:	H141 - Storage, Bulking, And/Or Transfer Off Site--No Treatment/Reovery (H010-H129) Or (H131-H135)
Quantity Tons:	0.0115
Waste Quantity:	23
Quantity Unit:	P
Additional Code 1:	Not reported
Additional Code 2:	Not reported
Additional Code 3:	Not reported
Additional Code 4:	Not reported
Additional Code 5:	Not reported
Shipment Date:	9/28/2020
Creation Date:	10/28/2020
Receipt Date:	10/16/2020
Manifest ID:	002916206PSC
Trans EPA ID:	MNS000110924
Trans Name:	STERICYCLE SPECIALTY WASTE SOLUTIONS INC
Trans 2 EPA ID:	Not reported
Trans 2 Name:	Not reported
TSDf EPA ID:	CAD980884183
Trans Name:	GEM Rancho Cordova LLC
TSDf Alt EPA ID:	Not reported
TSDf Alt Name:	Not reported
Waste Code Description:	141 - Off-specification, aged, or surplus inorganics
RCRA Code:	D001
Meth Code:	H141 - Storage, Bulking, And/Or Transfer Off Site--No Treatment/Reovery (H010-H129) Or (H131-H135)
Quantity Tons:	0.0025

Map ID
Direction
Distance
Elevation

MAP FINDINGS

Site

Database(s)

EDR ID Number
EPA ID Number

HOME DEPOT STORE #0644 (Continued)

1008879798

Waste Quantity: 5
Quantity Unit: P
Additional Code 1: Not reported
Additional Code 2: Not reported
Additional Code 3: Not reported
Additional Code 4: Not reported
Additional Code 5: Not reported

Shipment Date: 9/28/2020
Creation Date: 11/6/2020
Receipt Date: 10/22/2020
Manifest ID: 002914130PSC
Trans EPA ID: MNS000110924
Trans Name: STERICYCLE SPECIALTY WASTE SOLUTIONS INC
Trans 2 EPA ID: MOD095038998
Trans 2 Name: TRI-STATE MOTOR TRANSIT, CO
TSDf EPA ID: NVD980895338
Trans Name: 21st Century Environmental Management of Nevada, LLC
TSDf Alt EPA ID: Not reported
TSDf Alt Name: Not reported
Waste Code Description: 352 - Other organic solids
RCRA Code: Not reported
Meth Code: H141 - Storage, Bulking, And/Or Transfer Off Site--No Treatment/Reovery (H010-H129) Or (H131-H135)

Quantity Tons: 0.09
Waste Quantity: 180
Quantity Unit: P
Additional Code 1: Not reported
Additional Code 2: Not reported
Additional Code 3: Not reported
Additional Code 4: Not reported
Additional Code 5: Not reported

Shipment Date: 9/28/2020
Creation Date: 11/6/2020
Receipt Date: 10/22/2020
Manifest ID: 002914130PSC
Trans EPA ID: MNS000110924
Trans Name: STERICYCLE SPECIALTY WASTE SOLUTIONS INC
Trans 2 EPA ID: MOD095038998
Trans 2 Name: TRI-STATE MOTOR TRANSIT, CO
TSDf EPA ID: NVD980895338
Trans Name: 21st Century Environmental Management of Nevada, LLC
TSDf Alt EPA ID: Not reported
TSDf Alt Name: Not reported
Waste Code Description: 214 - Unspecified solvent mixture
RCRA Code: D001,D018,D035
Meth Code: H141 - Storage, Bulking, And/Or Transfer Off Site--No Treatment/Reovery (H010-H129) Or (H131-H135)

Quantity Tons: 0.1075
Waste Quantity: 215
Quantity Unit: P
Additional Code 1: Not reported
Additional Code 2: Not reported
Additional Code 3: Not reported
Additional Code 4: Not reported
Additional Code 5: Not reported

Map ID
Direction
Distance
Elevation

MAP FINDINGS

Site

Database(s)

EDR ID Number
EPA ID Number

HOME DEPOT STORE #0644 (Continued)

1008879798

Shipment Date: 9/28/2020
Creation Date: 11/6/2020
Receipt Date: 10/22/2020
Manifest ID: 002914130PSC
Trans EPA ID: MNS000110924
Trans Name: STERICYCLE SPECIALTY WASTE SOLUTIONS INC
Trans 2 EPA ID: MOD095038998
Trans 2 Name: TRI-STATE MOTOR TRANSIT, CO
TSDf EPA ID: NVD980895338
Trans Name: 21st Century Environmental Management of Nevada, LLC
TSDf Alt EPA ID: Not reported
TSDf Alt Name: Not reported
Waste Code Description: 352 - Other organic solids
RCRA Code: Not reported
Meth Code: H141 - Storage, Bulking, And/Or Transfer Off Site--No Treatment/Reovery (H010-H129) Or (H131-H135)

Quantity Tons: 0.0115
Waste Quantity: 23
Quantity Unit: P
Additional Code 1: Not reported
Additional Code 2: Not reported
Additional Code 3: Not reported
Additional Code 4: Not reported
Additional Code 5: Not reported

Shipment Date: 9/21/2020
Creation Date: 10/28/2020
Receipt Date: 10/15/2020
Manifest ID: 002908657PSC
Trans EPA ID: MNS000110924
Trans Name: STERICYCLE SPECIALTY WASTE SOLUTIONS INC
Trans 2 EPA ID: Not reported
Trans 2 Name: Not reported
TSDf EPA ID: NVD980895338
Trans Name: 21st Century Environmental Management of Nevada, LLC
TSDf Alt EPA ID: Not reported
TSDf Alt Name: Not reported
Waste Code Description: 352 - Other organic solids
RCRA Code: Not reported
Meth Code: H141 - Storage, Bulking, And/Or Transfer Off Site--No Treatment/Reovery (H010-H129) Or (H131-H135)

Quantity Tons: 0.0455
Waste Quantity: 91
Quantity Unit: P
Additional Code 1: Not reported
Additional Code 2: Not reported
Additional Code 3: Not reported
Additional Code 4: Not reported
Additional Code 5: Not reported

Detail Two:

Year: 2020
EM Manifest ID: 403b9f0f-f56f-4b7a-9065-aa198f1721af
Shipment Date: 9/28/2020
Receipt Date: 10/22/2020
Manifest Number: 002914130PSC
Generator EPA ID: CAR000166439

Map ID
Direction
Distance
Elevation

MAP FINDINGS

Site

Database(s)

EDR ID Number
EPA ID Number

HOME DEPOT STORE #0644 (Continued)

1008879798

Name: HOME DEPOT #HD0644
Address: 2300 N PARK BLVD
Address 2: Not reported
City: PITTSBURG
Zip: 94565
Telephone: 800-451-8346
Contact: Not reported
Contact Telephone: 775-575-2760
Transporter 1 EPA ID: MNS000110924
Transporter 1 Emergency Number: Not reported
Transporter 2 EPA ID: MOD095038998
Transporter 2 Emergency Number: Not reported
TSDf EPA ID: NVD980895338
TSDf Name: 21st Century Environmental Management of Nevada, LLC
TSDf Address 1: 2095 Newlands Drive East
TSDf Address 2: Not reported
TSDf City: Fernley
TSDf Zip: 89408
TSDf Telephone: Not reported

Federal:

Year: 2020
EM Manifest ID: 403b9f0f-f56f-4b7a-9065-aa198f1721af
Generator EPA ID: CAR000166439
Shipment Date: 2020-09-28
Manifest Number: 002914130PSC
Line Number: 1
Method Code: H141
Quantity Tons: 0.10750
Quantity Waste: 215.000000
Quantity Unit: P
Number of Containers: 1
Type of Container: Fiberboard or plastic drums, barrels, kegs
Quantity Type: Pounds
Federal Code: D001

Year: 2020
EM Manifest ID: 403b9f0f-f56f-4b7a-9065-aa198f1721af
Generator EPA ID: CAR000166439
Shipment Date: 2020-09-28
Manifest Number: 002914130PSC
Line Number: 1
Method Code: H141
Quantity Tons: 0.10750
Quantity Waste: 215.000000
Quantity Unit: P
Number of Containers: 1
Type of Container: Fiberboard or plastic drums, barrels, kegs
Quantity Type: Pounds
Federal Code: D018

Year: 2020
EM Manifest ID: 403b9f0f-f56f-4b7a-9065-aa198f1721af
Generator EPA ID: CAR000166439
Shipment Date: 2020-09-28
Manifest Number: 002914130PSC
Line Number: 1
Method Code: H141

Map ID
Direction
Distance
Elevation

MAP FINDINGS

Site

Database(s)

EDR ID Number
EPA ID Number

HOME DEPOT STORE #0644 (Continued)

1008879798

Quantity Tons: 0.10750
Quantity Waste: 215.000000
Quantity Unit: P
Number of Containers: 1
Type of Container: Fiberboard or plastic drums, barrels, kegs
Quantity Type: Pounds
Federal Code: D035

Year: 2020
EM Manifest ID: 403b9f0f-f56f-4b7a-9065-aa198f1721af
Generator EPA ID: CAR000166439
Shipment Date: 2020-09-28
Manifest Number: 002914130PSC
Line Number: 2
Method Code: H141
Quantity Tons: 0.01150
Quantity Waste: 23.000000
Quantity Unit: P
Number of Containers: 1
Type of Container: Fiberboard or plastic drums, barrels, kegs
Quantity Type: Pounds
Federal Code: D001

Year: 2020
EM Manifest ID: 403b9f0f-f56f-4b7a-9065-aa198f1721af
Generator EPA ID: CAR000166439
Shipment Date: 2020-09-28
Manifest Number: 002914130PSC
Line Number: 2
Method Code: H141
Quantity Tons: 0.01150
Quantity Waste: 23.000000
Quantity Unit: P
Number of Containers: 1
Type of Container: Fiberboard or plastic drums, barrels, kegs
Quantity Type: Pounds
Federal Code: D005

Year: 2020
EM Manifest ID: 403b9f0f-f56f-4b7a-9065-aa198f1721af
Generator EPA ID: CAR000166439
Shipment Date: 2020-09-28
Manifest Number: 002914130PSC
Line Number: 2
Method Code: H141
Quantity Tons: 0.01150
Quantity Waste: 23.000000
Quantity Unit: P
Number of Containers: 1
Type of Container: Fiberboard or plastic drums, barrels, kegs
Quantity Type: Pounds
Federal Code: D007

Year: 2020
EM Manifest ID: 403b9f0f-f56f-4b7a-9065-aa198f1721af
Generator EPA ID: CAR000166439
Shipment Date: 2020-09-28

Map ID
Direction
Distance
Elevation

MAP FINDINGS

Site

Database(s)

EDR ID Number
EPA ID Number

HOME DEPOT STORE #0644 (Continued)

1008879798

Manifest Number: 002914130PSC
Line Number: 2
Method Code: H141
Quantity Tons: 0.01150
Quantity Waste: 23.000000
Quantity Unit: P
Number of Containers: 1
Type of Container: Fiberboard or plastic drums, barrels, kegs
Quantity Type: Pounds
Federal Code: D008

Year: 2020
EM Manifest ID: 403b9f0f-f56f-4b7a-9065-aa198f1721af
Generator EPA ID: CAR000166439
Shipment Date: 2020-09-28
Manifest Number: 002914130PSC
Line Number: 2
Method Code: H141
Quantity Tons: 0.01150
Quantity Waste: 23.000000
Quantity Unit: P
Number of Containers: 1
Type of Container: Fiberboard or plastic drums, barrels, kegs
Quantity Type: Pounds
Federal Code: D035

State:

Year: 2020
EM Manifest ID: 403b9f0f-f56f-4b7a-9065-aa198f1721af
Generator EPA ID: CAR000166439
Shipment Date: 2020-09-28
Manifest Number: 002914130PSC
Line Number: 1
Method Code: H141
Quantity Tons: 0.10750
Quantity Waste: 215.000000
Quantity Unit: P
Number of Containers: 1
Type of Container: Fiberboard or plastic drums, barrels, kegs
Quantity Type: Pounds
State Code: 214

Year: 2020
EM Manifest ID: 403b9f0f-f56f-4b7a-9065-aa198f1721af
Generator EPA ID: CAR000166439
Shipment Date: 2020-09-28
Manifest Number: 002914130PSC
Line Number: 2
Method Code: H141
Quantity Tons: 0.01150
Quantity Waste: 23.000000
Quantity Unit: P
Number of Containers: 1
Type of Container: Fiberboard or plastic drums, barrels, kegs
Quantity Type: Pounds
State Code: 331

Map ID
Direction
Distance
Elevation

MAP FINDINGS

Site

Database(s)

EDR ID Number
EPA ID Number

HOME DEPOT STORE #0644 (Continued)

1008879798

Year: 2020
EM Manifest ID: 403b9f0f-f56f-4b7a-9065-aa198f1721af
Generator EPA ID: CAR000166439
Shipment Date: 2020-09-28
Manifest Number: 002914130PSC
Line Number: 3
Method Code: H141
Quantity Tons: 0.09000
Quantity Waste: 180.000000
Quantity Unit: P
Number of Containers: 2
Type of Container: Fiberboard or plastic drums, barrels, kegs
Quantity Type: Pounds
State Code: 352

Year: 2020
EM Manifest ID: 403b9f0f-f56f-4b7a-9065-aa198f1721af
Generator EPA ID: CAR000166439
Shipment Date: 2020-09-28
Manifest Number: 002914130PSC
Line Number: 4
Method Code: H141
Quantity Tons: 0.01150
Quantity Waste: 23.000000
Quantity Unit: P
Number of Containers: 1
Type of Container: Fiberboard or plastic drums, barrels, kegs
Quantity Type: Pounds
State Code: 352

Year: 2020
EM Manifest ID: 7c64d8b3-1620-4506-bb66-fd5b1c1e8a7a
Shipment Date: 6/8/2020
Receipt Date: 6/16/2020
Manifest Number: 002803892PSC
Generator EPA ID: CAR000166439
Name: HOME DEPOT USA INC HD 0644
Address: 2300 N PARK BLVD
Address 2: Not reported
City: PITTSBURG
Zip: 94565
Telephone: 800-451-8346
Contact: Not reported
Contact Telephone: 925-473-1900
Transporter 1 EPA ID: MNS000110924
Transporter 1 Emergency Number: Not reported
Transporter 2 EPA ID: CAR000175422
Transporter 2 Emergency Number: Not reported
TSDf EPA ID: AZR000515924
TSDf Name: YUMA YES WASTE TRANSFER FACILITY
TSDf Address 1: 2730 E 13TH ST
TSDf Address 2: Not reported
TSDf City: YUMA
TSDf Zip: 85365-1901
TSDf Telephone: Not reported

Map ID
Direction
Distance
Elevation

MAP FINDINGS

Site

Database(s)

EDR ID Number
EPA ID Number

HOME DEPOT STORE #0644 (Continued)

1008879798

State:
Year: 2020
EM Manifest ID: 7c64d8b3-1620-4506-bb66-fd5b1c1e8a7a
Generator EPA ID: CAR000166439
Shipment Date: 2020-06-08
Manifest Number: 002803892PSC
Line Number: 1
Method Code: H141
Quantity Tons: 0.00050
Quantity Waste: 1.000000
Quantity Unit: P
Number of Containers: 2
Type of Container: Fiberboard or plastic drums, barrels, kegs
Quantity Type: Pounds
State Code: 352

Year: 2020
EM Manifest ID: 7c64d8b3-1620-4506-bb66-fd5b1c1e8a7a
Generator EPA ID: CAR000166439
Shipment Date: 2020-06-08
Manifest Number: 002803892PSC
Line Number: 2
Method Code: H141
Quantity Tons: 0.12600
Quantity Waste: 252.000000
Quantity Unit: P
Number of Containers: 3
Type of Container: Fiberboard or plastic drums, barrels, kegs
Quantity Type: Pounds
State Code: 352

Year: 2020
EM Manifest ID: 1d3238ce-92b0-4335-8e2d-f31bde64c0c8
Shipment Date: 6/29/2020
Receipt Date: 7/9/2020
Manifest Number: 002825033PSC
Generator EPA ID: CAR000166439
Name: HOME DEPOT C/O PSC
Address: 2300 N PARK BLVD
Address 2: Not reported
City: PITTSBURG
Zip: 94565
Telephone: 800-451-8346
Contact: Not reported
Contact Telephone: 925-473-1900
Transporter 1 EPA ID: MNS000110924
Transporter 1 Emergency Number: Not reported
Transporter 2 EPA ID: CAR000175422
Transporter 2 Emergency Number: Not reported
TSDf EPA ID: AZR000515924
TSDf Name: YUMA YES WASTE TRANSFER FACILITY
TSDf Address 1: 2730 E 13TH ST
TSDf Address 2: Not reported
TSDf City: YUMA
TSDf Zip: 85365-1901
TSDf Telephone: Not reported

Map ID
Direction
Distance
Elevation

MAP FINDINGS

Site

Database(s)

EDR ID Number
EPA ID Number

HOME DEPOT STORE #0644 (Continued)

1008879798

State:

Year: 2020
EM Manifest ID: 1d3238ce-92b0-4335-8e2d-f31bde64c0c8
Generator EPA ID: CAR000166439
Shipment Date: 2020-06-29
Manifest Number: 002825033PSC
Line Number: 1
Method Code: H141
Quantity Tons: 0.01350
Quantity Waste: 27.000000
Quantity Unit: P
Number of Containers: 1
Type of Container: Fiberboard or plastic drums, barrels, kegs
Quantity Type: Pounds
State Code: 352

Year: 2020
EM Manifest ID: 1d3238ce-92b0-4335-8e2d-f31bde64c0c8
Generator EPA ID: CAR000166439
Shipment Date: 2020-06-29
Manifest Number: 002825033PSC
Line Number: 2
Method Code: H141
Quantity Tons: 0.09950
Quantity Waste: 199.000000
Quantity Unit: P
Number of Containers: 2
Type of Container: Fiberboard or plastic drums, barrels, kegs
Quantity Type: Pounds
State Code: 352

Year: 2020
EM Manifest ID: 877145
Shipment Date: 6/24/2019
Receipt Date: 7/15/2019
Manifest Number: 002379374PSC
Generator EPA ID: CAR000166439
Name: HOME DEPOT #HD0644
Address: 2300 N PARK BLVD
Address 2: Not reported
City: PITTSBURG
Zip: 94565
Telephone: 800-451-8346
Contact: Not reported
Contact Telephone: 775-575-2760
Transporter 1 EPA ID: MOD095038998
Transporter 1 Emergency Number: Not reported
Transporter 2 EPA ID: MNS000110924
Transporter 2 Emergency Number: Not reported
TSDf EPA ID: NVD980895338
TSDf Name: 21st Century Environmental Management of Nevada, LLC
TSDf Address 1: 2095 Newlands Drive East
TSDf Address 2: Not reported
TSDf City: Fernley
TSDf Zip: 89408
TSDf Telephone: Not reported

Map ID
Direction
Distance
Elevation

MAP FINDINGS

Site

Database(s)

EDR ID Number
EPA ID Number

HOME DEPOT STORE #0644 (Continued)

1008879798

Federal:

Year: 2020
EM Manifest ID: 877145
Generator EPA ID: CAR000166439
Shipment Date: 2019-06-24
Manifest Number: 002379374PSC
Line Number: 1
Method Code: H141
Quantity Tons: 0.01400
Quantity Waste: 28.000000
Quantity Unit: P
Number of Containers: 1
Type of Container: Fiberboard or plastic drums, barrels, kegs
Quantity Type: Pounds
Federal Code: D001

Year: 2020
EM Manifest ID: 877145
Generator EPA ID: CAR000166439
Shipment Date: 2019-06-24
Manifest Number: 002379374PSC
Line Number: 1
Method Code: H141
Quantity Tons: 0.01400
Quantity Waste: 28.000000
Quantity Unit: P
Number of Containers: 1
Type of Container: Fiberboard or plastic drums, barrels, kegs
Quantity Type: Pounds
Federal Code: D005

Year: 2020
EM Manifest ID: 877145
Generator EPA ID: CAR000166439
Shipment Date: 2019-06-24
Manifest Number: 002379374PSC
Line Number: 1
Method Code: H141
Quantity Tons: 0.01400
Quantity Waste: 28.000000
Quantity Unit: P
Number of Containers: 1
Type of Container: Fiberboard or plastic drums, barrels, kegs
Quantity Type: Pounds
Federal Code: D007

Year: 2020
EM Manifest ID: 877145
Generator EPA ID: CAR000166439
Shipment Date: 2019-06-24
Manifest Number: 002379374PSC
Line Number: 1
Method Code: H141
Quantity Tons: 0.01400
Quantity Waste: 28.000000
Quantity Unit: P
Number of Containers: 1

Map ID
Direction
Distance
Elevation

MAP FINDINGS

Site

Database(s)

EDR ID Number
EPA ID Number

HOME DEPOT STORE #0644 (Continued)

1008879798

Type of Container: Fiberboard or plastic drums, barrels, kegs
Quantity Type: Pounds
Federal Code: D008

Year: 2020
EM Manifest ID: 877145
Generator EPA ID: CAR000166439
Shipment Date: 2019-06-24
Manifest Number: 002379374PSC
Line Number: 1
Method Code: H141

Quantity Tons: 0.01400
Quantity Waste: 28.000000
Quantity Unit: P

Number of Containers: 1
Type of Container: Fiberboard or plastic drums, barrels, kegs
Quantity Type: Pounds
Federal Code: D016

Year: 2020
EM Manifest ID: 877145
Generator EPA ID: CAR000166439
Shipment Date: 2019-06-24
Manifest Number: 002379374PSC
Line Number: 2
Method Code: H141

Quantity Tons: 0.01500
Quantity Waste: 30.000000
Quantity Unit: P

Number of Containers: 1
Type of Container: Fiberboard or plastic drums, barrels, kegs
Quantity Type: Pounds
Federal Code: D001

Year: 2020
EM Manifest ID: 877145
Generator EPA ID: CAR000166439
Shipment Date: 2019-06-24
Manifest Number: 002379374PSC
Line Number: 2
Method Code: H141

Quantity Tons: 0.01500
Quantity Waste: 30.000000
Quantity Unit: P

Number of Containers: 1
Type of Container: Fiberboard or plastic drums, barrels, kegs
Quantity Type: Pounds
Federal Code: D018

Year: 2020
EM Manifest ID: 877145
Generator EPA ID: CAR000166439
Shipment Date: 2019-06-24
Manifest Number: 002379374PSC
Line Number: 2
Method Code: H141

Quantity Tons: 0.01500

Map ID
Direction
Distance
Elevation

MAP FINDINGS

Site

Database(s)

EDR ID Number
EPA ID Number

HOME DEPOT STORE #0644 (Continued)

1008879798

Quantity Waste: 30.000000
Quantity Unit: P
Number of Containers: 1
Type of Container: Fiberboard or plastic drums, barrels, kegs
Quantity Type: Pounds
Federal Code: D035

Year: 2020
EM Manifest ID: 877145
Generator EPA ID: CAR000166439
Shipment Date: 2019-06-24
Manifest Number: 002379374PSC
Line Number: 3
Method Code: H141
Quantity Tons: 0.00550
Quantity Waste: 11.000000
Quantity Unit: P
Number of Containers: 1
Type of Container: Fiberboard or plastic drums, barrels, kegs
Quantity Type: Pounds
Federal Code: D016

State:
Year: 2020
EM Manifest ID: 877145
Generator EPA ID: CAR000166439
Shipment Date: 2019-06-24
Manifest Number: 002379374PSC
Line Number: 1
Method Code: H141
Quantity Tons: 0.01400
Quantity Waste: 28.000000
Quantity Unit: P
Number of Containers: 1
Type of Container: Fiberboard or plastic drums, barrels, kegs
Quantity Type: Pounds
State Code: 331

Year: 2020
EM Manifest ID: 877145
Generator EPA ID: CAR000166439
Shipment Date: 2019-06-24
Manifest Number: 002379374PSC
Line Number: 2
Method Code: H141
Quantity Tons: 0.01500
Quantity Waste: 30.000000
Quantity Unit: P
Number of Containers: 1
Type of Container: Fiberboard or plastic drums, barrels, kegs
Quantity Type: Pounds
State Code: 214

Year: 2020
EM Manifest ID: 877145
Generator EPA ID: CAR000166439
Shipment Date: 2019-06-24

Map ID
Direction
Distance
Elevation

MAP FINDINGS

Site

Database(s)

EDR ID Number
EPA ID Number

HOME DEPOT STORE #0644 (Continued)

1008879798

Manifest Number: 002379374PSC
Line Number: 3
Method Code: H141
Quantity Tons: 0.00550
Quantity Waste: 11.000000
Quantity Unit: P
Number of Containers: 1
Type of Container: Fiberboard or plastic drums, barrels, kegs
Quantity Type: Pounds
State Code: 181

Year: 2020
EM Manifest ID: 891461
Shipment Date: 6/24/2019
Receipt Date: 7/15/2019
Manifest Number: 002379499PSC
Generator EPA ID: CAR000166439
Name: HOME DEPOT #HDD0644
Address: 2300 N PARK BLVD
Address 2: Not reported
City: PITTSBURG
Zip: 94565
Telephone: 800-451-8346
Contact: Not reported
Contact Telephone: 775-575-2760
Transporter 1 EPA ID: MOD095038998
Transporter 1 Emergency Number: Not reported
Transporter 2 EPA ID: MNS000110924
Transporter 2 Emergency Number: Not reported
TSDf EPA ID: NVD980895338
TSDf Name: 21st Century Environmental Management of Nevada, LLC
TSDf Address 1: 2095 Newlands Drive East
TSDf Address 2: Not reported
TSDf City: Fernley
TSDf Zip: 89408
TSDf Telephone: Not reported

Federal:

Year: 2020
EM Manifest ID: 891461
Generator EPA ID: CAR000166439
Shipment Date: 2019-06-24
Manifest Number: 002379499PSC
Line Number: 1
Method Code: H141
Quantity Tons: 0.00150
Quantity Waste: 3.000000
Quantity Unit: P
Number of Containers: 1
Type of Container: Fiberboard or plastic drums, barrels, kegs
Quantity Type: Pounds
Federal Code: D001

State:

Year: 2020
EM Manifest ID: 891461

Map ID
Direction
Distance
Elevation

MAP FINDINGS

Site

Database(s)

EDR ID Number
EPA ID Number

HOME DEPOT STORE #0644 (Continued)

1008879798

Generator EPA ID: CAR000166439
Shipment Date: 2019-06-24
Manifest Number: 002379499PSC
Line Number: 1
Method Code: H141
Quantity Tons: 0.00150
Quantity Waste: 3.000000
Quantity Unit: P
Number of Containers: 1
Type of Container: Fiberboard or plastic drums, barrels, kegs
Quantity Type: Pounds
State Code: 141

Year: 2020
EM Manifest ID: ea5a14e2-1002-4caf-a040-f171230a462a
Shipment Date: 6/22/2020
Receipt Date: 7/1/2020
Manifest Number: 002819917PSC
Generator EPA ID: CAR000166439
Name: HOME DEPOT USA INC HD 0644
Address: 2300 N PARK BLVD
Address 2: Not reported
City: PITTSBURG
Zip: 94565
Telephone: 800-451-8346
Contact: Not reported
Contact Telephone: 925-473-1900
Transporter 1 EPA ID: MNS000110924
Transporter 1 Emergency Number: Not reported
Transporter 2 EPA ID: CAR000175422
Transporter 2 Emergency Number: Not reported
TSDF EPA ID: AZR000515924
TSDF Name: YUMA YES WASTE TRANSFER FACILITY
TSDF Address 1: 2730 E 13TH ST
TSDF Address 2: Not reported
TSDF City: YUMA
TSDF Zip: 85365-1901
TSDF Telephone: Not reported

State:

Year: 2020
EM Manifest ID: ea5a14e2-1002-4caf-a040-f171230a462a
Generator EPA ID: CAR000166439
Shipment Date: 2020-06-22
Manifest Number: 002819917PSC
Line Number: 1
Method Code: H141
Quantity Tons: 0.04750
Quantity Waste: 95.000000
Quantity Unit: P
Number of Containers: 1
Type of Container: Fiber or plastic boxes, cartons, cases
Quantity Type: Pounds
State Code: 352

Year: 2020
EM Manifest ID: ea5a14e2-1002-4caf-a040-f171230a462a

Map ID
Direction
Distance
Elevation

MAP FINDINGS

Site

Database(s)

EDR ID Number
EPA ID Number

HOME DEPOT STORE #0644 (Continued)

1008879798

Generator EPA ID: CAR000166439
Shipment Date: 2020-06-22
Manifest Number: 002819917PSC
Line Number: 2
Method Code: H141
Quantity Tons: 0.39500
Quantity Waste: 790.000000
Quantity Unit: P
Number of Containers: 6
Type of Container: Fiberboard or plastic drums, barrels, kegs
Quantity Type: Pounds
State Code: 352

Year: 2020
EM Manifest ID: 7578d484-cc76-4f75-a5ee-2da1f6d0e1e8
Shipment Date: 6/1/2020
Receipt Date: 6/9/2020
Manifest Number: 002798018PSC
Generator EPA ID: CAR000166439
Name: HOME DEPOT C/O PSC
Address: 2300 N PARK BLVD
Address 2: Not reported
City: PITTSBURG
Zip: 94565
Telephone: 800-451-8346
Contact: Not reported
Contact Telephone: 925-473-1900
Transporter 1 EPA ID: MNS000110924
Transporter 1 Emergency Number: Not reported
Transporter 2 EPA ID: CAR000175422
Transporter 2 Emergency Number: Not reported
TSDF EPA ID: AZR000515924
TSDF Name: YUMA YES WASTE TRANSFER FACILITY
TSDF Address 1: 2730 E 13TH ST
TSDF Address 2: Not reported
TSDF City: YUMA
TSDF Zip: 85365-1901
TSDF Telephone: Not reported

State:

Year: 2020
EM Manifest ID: 7578d484-cc76-4f75-a5ee-2da1f6d0e1e8
Generator EPA ID: CAR000166439
Shipment Date: 2020-06-01
Manifest Number: 002798018PSC
Line Number: 1
Method Code: H141
Quantity Tons: 0.09800
Quantity Waste: 196.000000
Quantity Unit: P
Number of Containers: 1
Type of Container: Fiberboard or plastic drums, barrels, kegs
Quantity Type: Pounds
State Code: 352

Year: 2020

Map ID
Direction
Distance
Elevation

MAP FINDINGS

Site

Database(s)

EDR ID Number
EPA ID Number

HOME DEPOT STORE #0644 (Continued)

1008879798

EM Manifest ID: cb32e754-8755-417c-b027-07c824627b73
Shipment Date: 5/4/2020
Receipt Date: 5/15/2020
Manifest Number: 002763819PSC
Generator EPA ID: CAR000166439
Name: HOME DEPOT USA INC HD 0644
Address: 2300 N PARK BLVD
Address 2: Not reported
City: PITTSBURG
Zip: 94565
Telephone: 800-451-8346
Contact: Not reported
Contact Telephone: 925-473-1900
Transporter 1 EPA ID: MNS000110924
Transporter 1 Emergency Number: Not reported
Transporter 2 EPA ID: CAR000175422
Transporter 2 Emergency Number: Not reported
TSDf EPA ID: AZR000515924
TSDf Name: YUMA YES WASTE TRANSFER FACILITY
TSDf Address 1: 2730 E 13TH ST
TSDf Address 2: Not reported
TSDf City: YUMA
TSDf Zip: 85365-1901
TSDf Telephone: Not reported

State:

Year: 2020
EM Manifest ID: cb32e754-8755-417c-b027-07c824627b73
Generator EPA ID: CAR000166439
Shipment Date: 2020-05-04
Manifest Number: 002763819PSC
Line Number: 1
Method Code: H141
Quantity Tons: 0.06500
Quantity Waste: 130.000000
Quantity Unit: P
Number of Containers: 1
Type of Container: Fiber or plastic boxes, cartons, cases
Quantity Type: Pounds
State Code: 352

Year: 2020
EM Manifest ID: cb32e754-8755-417c-b027-07c824627b73
Generator EPA ID: CAR000166439
Shipment Date: 2020-05-04
Manifest Number: 002763819PSC
Line Number: 2
Method Code: H141
Quantity Tons: 0.18750
Quantity Waste: 375.000000
Quantity Unit: P
Number of Containers: 2
Type of Container: Fiber or plastic boxes, cartons, cases
Quantity Type: Pounds
State Code: 352

Year: 2020

Map ID
Direction
Distance
Elevation

MAP FINDINGS

Site

Database(s)

EDR ID Number
EPA ID Number

HOME DEPOT STORE #0644 (Continued)

1008879798

EM Manifest ID: 435cf932-c2a8-4df9-876a-4beb62d07ce1
Shipment Date: 5/4/2020
Receipt Date: 5/19/2020
Manifest Number: 002763758PSC
Generator EPA ID: CAR000166439
Name: HOME DEPOT #HD0644
Address: 2300 N PARK BLVD
Address 2: Not reported
City: PITTSBURG
Zip: 94565
Telephone: 800-451-8346
Contact: Not reported
Contact Telephone: 775-575-2760
Transporter 1 EPA ID: MNS000110924
Transporter 1 Emergency Number: Not reported
Transporter 2 EPA ID: MOD095038998
Transporter 2 Emergency Number: Not reported
TSDf EPA ID: NVD980895338
TSDf Name: 21st Century Environmental Management of Nevada, LLC
TSDf Address 1: 2095 Newlands Drive East
TSDf Address 2: Not reported
TSDf City: Fernley
TSDf Zip: 89408
TSDf Telephone: Not reported

Federal:

Year: 2020
EM Manifest ID: 435cf932-c2a8-4df9-876a-4beb62d07ce1
Generator EPA ID: CAR000166439
Shipment Date: 2020-05-04
Manifest Number: 002763758PSC
Line Number: 1
Method Code: H141
Quantity Tons: 0.06900
Quantity Waste: 138.000000
Quantity Unit: P
Number of Containers: 1
Type of Container: Fiberboard or plastic drums, barrels, kegs
Quantity Type: Pounds
Federal Code: D001

Year: 2020
EM Manifest ID: 435cf932-c2a8-4df9-876a-4beb62d07ce1
Generator EPA ID: CAR000166439
Shipment Date: 2020-05-04
Manifest Number: 002763758PSC
Line Number: 1
Method Code: H141
Quantity Tons: 0.06900
Quantity Waste: 138.000000
Quantity Unit: P
Number of Containers: 1
Type of Container: Fiberboard or plastic drums, barrels, kegs
Quantity Type: Pounds
Federal Code: D005

Year: 2020
EM Manifest ID: 435cf932-c2a8-4df9-876a-4beb62d07ce1

Map ID
Direction
Distance
Elevation

MAP FINDINGS

Site

Database(s)

EDR ID Number
EPA ID Number

HOME DEPOT STORE #0644 (Continued)

1008879798

Generator EPA ID: CAR000166439
Shipment Date: 2020-05-04
Manifest Number: 002763758PSC
Line Number: 1
Method Code: H141
Quantity Tons: 0.06900
Quantity Waste: 138.000000
Quantity Unit: P
Number of Containers: 1
Type of Container: Fiberboard or plastic drums, barrels, kegs
Quantity Type: Pounds
Federal Code: D007

Year: 2020
EM Manifest ID: 435cf932-c2a8-4df9-876a-4beb62d07ce1
Generator EPA ID: CAR000166439
Shipment Date: 2020-05-04
Manifest Number: 002763758PSC
Line Number: 1
Method Code: H141
Quantity Tons: 0.06900
Quantity Waste: 138.000000
Quantity Unit: P
Number of Containers: 1
Type of Container: Fiberboard or plastic drums, barrels, kegs
Quantity Type: Pounds
Federal Code: D008

Year: 2020
EM Manifest ID: 435cf932-c2a8-4df9-876a-4beb62d07ce1
Generator EPA ID: CAR000166439
Shipment Date: 2020-05-04
Manifest Number: 002763758PSC
Line Number: 1
Method Code: H141
Quantity Tons: 0.06900
Quantity Waste: 138.000000
Quantity Unit: P
Number of Containers: 1
Type of Container: Fiberboard or plastic drums, barrels, kegs
Quantity Type: Pounds
Federal Code: D035

Year: 2020
EM Manifest ID: 435cf932-c2a8-4df9-876a-4beb62d07ce1
Generator EPA ID: CAR000166439
Shipment Date: 2020-05-04
Manifest Number: 002763758PSC
Line Number: 2
Method Code: H141
Quantity Tons: 0.02800
Quantity Waste: 56.000000
Quantity Unit: P
Number of Containers: 1
Type of Container: Fiberboard or plastic drums, barrels, kegs
Quantity Type: Pounds
Federal Code: D001

Map ID
Direction
Distance
Elevation

MAP FINDINGS

Site

Database(s)

EDR ID Number
EPA ID Number

HOME DEPOT STORE #0644 (Continued)

1008879798

Year: 2020
EM Manifest ID: 435cf932-c2a8-4df9-876a-4beb62d07ce1
Generator EPA ID: CAR000166439
Shipment Date: 2020-05-04
Manifest Number: 002763758PSC
Line Number: 2
Method Code: H141
Quantity Tons: 0.02800
Quantity Waste: 56.000000
Quantity Unit: P
Number of Containers: 1
Type of Container: Fiberboard or plastic drums, barrels, kegs
Quantity Type: Pounds
Federal Code: D018

Year: 2020
EM Manifest ID: 435cf932-c2a8-4df9-876a-4beb62d07ce1
Generator EPA ID: CAR000166439
Shipment Date: 2020-05-04
Manifest Number: 002763758PSC
Line Number: 2
Method Code: H141
Quantity Tons: 0.02800
Quantity Waste: 56.000000
Quantity Unit: P
Number of Containers: 1
Type of Container: Fiberboard or plastic drums, barrels, kegs
Quantity Type: Pounds
Federal Code: D035

Year: 2020
EM Manifest ID: 435cf932-c2a8-4df9-876a-4beb62d07ce1
Generator EPA ID: CAR000166439
Shipment Date: 2020-05-04
Manifest Number: 002763758PSC
Line Number: 3
Method Code: H141
Quantity Tons: 0.01650
Quantity Waste: 33.000000
Quantity Unit: P
Number of Containers: 1
Type of Container: Fiberboard or plastic drums, barrels, kegs
Quantity Type: Pounds
Federal Code: D002

State:
Year: 2020
EM Manifest ID: 435cf932-c2a8-4df9-876a-4beb62d07ce1
Generator EPA ID: CAR000166439
Shipment Date: 2020-05-04
Manifest Number: 002763758PSC
Line Number: 1
Method Code: H141
Quantity Tons: 0.06900
Quantity Waste: 138.000000
Quantity Unit: P
Number of Containers: 1

Map ID
Direction
Distance
Elevation

MAP FINDINGS

Site

Database(s)

EDR ID Number
EPA ID Number

HOME DEPOT STORE #0644 (Continued)

1008879798

Type of Container: Fiberboard or plastic drums, barrels, kegs
Quantity Type: Pounds
State Code: 331

Year: 2020
EM Manifest ID: 435cf932-c2a8-4df9-876a-4beb62d07ce1
Generator EPA ID: CAR000166439
Shipment Date: 2020-05-04
Manifest Number: 002763758PSC
Line Number: 2
Method Code: H141
Quantity Tons: 0.02800
Quantity Waste: 56.000000
Quantity Unit: P
Number of Containers: 1
Type of Container: Fiberboard or plastic drums, barrels, kegs
Quantity Type: Pounds
State Code: 214

Year: 2020
EM Manifest ID: 435cf932-c2a8-4df9-876a-4beb62d07ce1
Generator EPA ID: CAR000166439
Shipment Date: 2020-05-04
Manifest Number: 002763758PSC
Line Number: 3
Method Code: H141
Quantity Tons: 0.01650
Quantity Waste: 33.000000
Quantity Unit: P
Number of Containers: 1
Type of Container: Fiberboard or plastic drums, barrels, kegs
Quantity Type: Pounds
State Code: 122

Year: 2020
EM Manifest ID: 7351e1c5-d05b-43ef-86ad-26ddc4426016
Shipment Date: 5/26/2020
Receipt Date: 6/5/2020
Manifest Number: 002788415PSC
Generator EPA ID: CAR000166439
Name: HOME DEPOT C/O PSC
Address: 2300 N PARK BLVD
Address 2: Not reported
City: PITTSBURG
Zip: 94565
Telephone: 800-451-8346
Contact: Not reported
Contact Telephone: 925-473-1900
Transporter 1 EPA ID: MNS000110924
Transporter 1 Emergency Number: Not reported
Transporter 2 EPA ID: CAR000175422
Transporter 2 Emergency Number: Not reported
TSDf EPA ID: AZR000515924
TSDf Name: YUMA YES WASTE TRANSFER FACILITY
TSDf Address 1: 2730 E 13TH ST
TSDf Address 2: Not reported

Map ID
Direction
Distance
Elevation

MAP FINDINGS

Site

Database(s)

EDR ID Number
EPA ID Number

HOME DEPOT STORE #0644 (Continued)

1008879798

TSDf City: YUMA
TSDf Zip: 85365-1901
TSDf Telephone: Not reported

State:
Year: 2020
EM Manifest ID: 7351e1c5-d05b-43ef-86ad-26ddc4426016
Generator EPA ID: CAR000166439
Shipment Date: 2020-05-26
Manifest Number: 002788415PSC
Line Number: 1
Method Code: H141
Quantity Tons: 0.06500
Quantity Waste: 130.000000
Quantity Unit: P
Number of Containers: 1
Type of Container: Fiber or plastic boxes, cartons, cases
Quantity Type: Pounds
State Code: 352

Year: 2020
EM Manifest ID: 7351e1c5-d05b-43ef-86ad-26ddc4426016
Generator EPA ID: CAR000166439
Shipment Date: 2020-05-26
Manifest Number: 002788415PSC
Line Number: 2
Method Code: H141
Quantity Tons: 0.24500
Quantity Waste: 490.000000
Quantity Unit: P
Number of Containers: 3
Type of Container: Fiberboard or plastic drums, barrels, kegs
Quantity Type: Pounds
State Code: 352

Detail Two:

Year: 2019
EM Manifest ID: c3c73af5-8dfc-4d37-978f-2a9832538c9e
Shipment Date: 9/9/2019
Receipt Date: 9/18/2019
Manifest Number: 002498729PSC
Generator EPA ID: CAR000166439
Name: HOME DEPOT #0644
Address: 2300 N PARK BLVD
Address 2: Not reported
City: PITTSBURG
Zip: 94565-0000
Telephone: 800-451-8346
Contact: Not reported
Contact Telephone: 925-473-1900
Transporter 1 EPA ID: MNS000110924
Transporter 1 Emergency Number: Not reported
Transporter 2 EPA ID: CAR000175422
Transporter 2 Emergency Number: Not reported
TSDf EPA ID: AZR000515924
TSDf Name: YUMA YES WASTE TRANSFER FACILITY

Map ID
Direction
Distance
Elevation

MAP FINDINGS

Site

Database(s)

EDR ID Number
EPA ID Number

HOME DEPOT STORE #0644 (Continued)

1008879798

TSDF Address 1: 2730 E 13TH ST
TSDF Address 2: Not reported
TSDF City: YUMA
TSDF Zip: 85365-1901
TSDF Telephone: Not reported

State:

Year: 2019
EM Manifest ID: c3c73af5-8dfc-4d37-978f-2a9832538c9e
Generator EPA ID: CAR000166439
Shipment Date: 2019-09-09
Manifest Number: 002498729PSC
Line Number: 1
Method Code: H141
Quantity Tons: 0.02950
Quantity Waste: 59.000000
Quantity Unit: P
Number of Containers: 2
Type of Container: Fiberboard or plastic drums, barrels, kegs
Quantity Type: Pounds
State Code: 352

Year: 2019
EM Manifest ID: c3c73af5-8dfc-4d37-978f-2a9832538c9e
Generator EPA ID: CAR000166439
Shipment Date: 2019-09-09
Manifest Number: 002498729PSC
Line Number: 2
Method Code: H141
Quantity Tons: 0.14000
Quantity Waste: 280.000000
Quantity Unit: P
Number of Containers: 2
Type of Container: Fiberboard or plastic drums, barrels, kegs
Quantity Type: Pounds
State Code: 352

Year: 2019
EM Manifest ID: 774540
Shipment Date: 9/3/2019
Receipt Date: 9/26/2019
Manifest Number: 002490761PSC
Generator EPA ID: CAR000166439
Name: HOME DEPOT #0644
Address: 2300 N PARK BLVD
Address 2: Not reported
City: PITTSBURG
Zip: 94565-0000
Telephone: 800-451-8346
Contact: Not reported
Contact Telephone: 925-473-1900
Transporter 1 EPA ID: MNS000110924
Transporter 1 Emergency Number: Not reported
Transporter 2 EPA ID: CAR000175422
Transporter 2 Emergency Number: Not reported
TSDF EPA ID: AZR000515924
TSDF Name: YUMA YES WASTE TRANSFER FACILITY

Map ID
Direction
Distance
Elevation

MAP FINDINGS

Site

Database(s)

EDR ID Number
EPA ID Number

HOME DEPOT STORE #0644 (Continued)

1008879798

TSDf Address 1: 2730 E 13TH ST
TSDf Address 2: Not reported
TSDf City: YUMA
TSDf Zip: 85365-1901
TSDf Telephone: Not reported

State:

Year: 2019
EM Manifest ID: 774540
Generator EPA ID: CAR000166439
Shipment Date: 2019-09-03
Manifest Number: 002490761PSC
Line Number: 1
Method Code: H141
Quantity Tons: 0.00900
Quantity Waste: 18.000000
Quantity Unit: P
Number of Containers: 1
Type of Container: Fiberboard or plastic drums, barrels, kegs
Quantity Type: Pounds
State Code: 352

Year: 2019
EM Manifest ID: 774540
Generator EPA ID: CAR000166439
Shipment Date: 2019-09-03
Manifest Number: 002490761PSC
Line Number: 2
Method Code: H141
Quantity Tons: 0.15600
Quantity Waste: 312.000000
Quantity Unit: P
Number of Containers: 3
Type of Container: Fiberboard or plastic drums, barrels, kegs
Quantity Type: Pounds
State Code: 352

Year: 2019
EM Manifest ID: 636597
Shipment Date: 9/20/2019
Receipt Date: 10/2/2019
Manifest Number: 002505876PSC
Generator EPA ID: CAR000166439
Name: HOME DEPOT #0644
Address: 2300 N PARK BLVD
Address 2: Not reported
City: PITTSBURG
Zip: 94565-0000
Telephone: 800-451-8346
Contact: Not reported
Contact Telephone: 925-473-1900
Transporter 1 EPA ID: MNS000110924
Transporter 1 Emergency Number: Not reported
Transporter 2 EPA ID: CAR000175422
Transporter 2 Emergency Number: Not reported
TSDf EPA ID: AZR000515924
TSDf Name: YUMA YES WASTE TRANSFER FACILITY

Map ID
Direction
Distance
Elevation

MAP FINDINGS

Site

Database(s)

EDR ID Number
EPA ID Number

HOME DEPOT STORE #0644 (Continued)

1008879798

TSDF Address 1: 2730 E 13TH ST
TSDF Address 2: Not reported
TSDF City: YUMA
TSDF Zip: 85365-1901
TSDF Telephone: Not reported

State:

Year: 2019
EM Manifest ID: 636597
Generator EPA ID: CAR000166439
Shipment Date: 2019-09-20
Manifest Number: 002505876PSC
Line Number: 1
Method Code: H141
Quantity Tons: 0.04150
Quantity Waste: 83.000000
Quantity Unit: P
Number of Containers: 2
Type of Container: Fiberboard or plastic drums, barrels, kegs
Quantity Type: Pounds
State Code: 352

Year: 2019
EM Manifest ID: 636597
Generator EPA ID: CAR000166439
Shipment Date: 2019-09-20
Manifest Number: 002505876PSC
Line Number: 2
Method Code: H141
Quantity Tons: 0.18300
Quantity Waste: 366.000000
Quantity Unit: P
Number of Containers: 3
Type of Container: Fiberboard or plastic drums, barrels, kegs
Quantity Type: Pounds
State Code: 352

Year: 2019
EM Manifest ID: 543872
Shipment Date: 8/5/2019
Receipt Date: 8/21/2019
Manifest Number: 002428971PSC
Generator EPA ID: CAR000166439
Name: HOME DEPOT #0644
Address: 2300 N PARK BLVD
Address 2: Not reported
City: PITTSBURG
Zip: 94565-0000
Telephone: 800-451-8346
Contact: Not reported
Contact Telephone: 925-473-1900
Transporter 1 EPA ID: MNS000110924
Transporter 1 Emergency Number: Not reported
Transporter 2 EPA ID: CAR000175422
Transporter 2 Emergency Number: Not reported
TSDF EPA ID: AZR000515924
TSDF Name: YUMA YES WASTE TRANSFER FACILITY

Map ID
Direction
Distance
Elevation

MAP FINDINGS

Site

Database(s)

EDR ID Number
EPA ID Number

HOME DEPOT STORE #0644 (Continued)

1008879798

TSDF Address 1: 2730 E 13TH ST
TSDF Address 2: Not reported
TSDF City: YUMA
TSDF Zip: 85365-1901
TSDF Telephone: Not reported

State:

Year: 2019
EM Manifest ID: 543872
Generator EPA ID: CAR000166439
Shipment Date: 2019-08-05
Manifest Number: 002428971PSC
Line Number: 1
Method Code: H141
Quantity Tons: 0.09600
Quantity Waste: 192.000000
Quantity Unit: P
Number of Containers: 1
Type of Container: Fiber or plastic boxes, cartons, cases
Quantity Type: Pounds
State Code: 352

Year: 2019
EM Manifest ID: 543872
Generator EPA ID: CAR000166439
Shipment Date: 2019-08-05
Manifest Number: 002428971PSC
Line Number: 2
Method Code: H141
Quantity Tons: 0.20350
Quantity Waste: 407.000000
Quantity Unit: P
Number of Containers: 3
Type of Container: Fiberboard or plastic drums, barrels, kegs
Quantity Type: Pounds
State Code: 352

Year: 2019
EM Manifest ID: 396789
Shipment Date: 8/28/2018
Receipt Date: 9/13/2018
Manifest Number: 001956633PSC
Generator EPA ID: CAR000166439
Name: HOME DEPOT USA INC HD 0644
Address: 2300 N PARK BLVD
Address 2: Not reported
City: PITTSBURG
Zip: 94565
Telephone: 800-451-8346
Contact: Not reported
Contact Telephone: 760-602-8700
Transporter 1 EPA ID: MNS000110924
Transporter 1 Emergency Number: Not reported
Transporter 2 EPA ID: CAR000175422
Transporter 2 Emergency Number: Not reported
TSDF EPA ID: AZR000515924
TSDF Name: YUMA YES WASTE TRANSFER FACILITY

Map ID
Direction
Distance
Elevation

MAP FINDINGS

Site

Database(s)

EDR ID Number
EPA ID Number

HOME DEPOT STORE #0644 (Continued)

1008879798

TSDF Address 1: 2730 E 13TH ST
TSDF Address 2: Not reported
TSDF City: YUMA
TSDF Zip: 85365-1901
TSDF Telephone: Not reported

Year: 2019
EM Manifest ID: 569520
Shipment Date: 8/26/2019
Receipt Date: 9/9/2019
Manifest Number: 002483315PSC
Generator EPA ID: CAR000166439
Name: HOME DEPOT C/O PSC ATTN. HOME DEPOT CSR
Address: 2300 N PARK BLVD
Address 2: Not reported
City: PITTSBURG
Zip: 94565-0000
Telephone: 800-451-8346
Contact: Not reported
Contact Telephone: 925-473-1900
Transporter 1 EPA ID: MNS000110924
Transporter 1 Emergency Number: Not reported
Transporter 2 EPA ID: CAR000175422
Transporter 2 Emergency Number: Not reported
TSDF EPA ID: AZR000515924
TSDF Name: YUMA YES WASTE TRANSFER FACILITY
TSDF Address 1: 2730 E 13TH ST
TSDF Address 2: Not reported
TSDF City: YUMA
TSDF Zip: 85365-1901
TSDF Telephone: Not reported

State:

Year: 2019
EM Manifest ID: 569520
Generator EPA ID: CAR000166439
Shipment Date: 2019-08-26
Manifest Number: 002483315PSC
Line Number: 1
Method Code: H141
Quantity Tons: 0.00950
Quantity Waste: 19.000000
Quantity Unit: P
Number of Containers: 1
Type of Container: Fiberboard or plastic drums, barrels, kegs
Quantity Type: Pounds
State Code: 352

Year: 2019
EM Manifest ID: 569520
Generator EPA ID: CAR000166439
Shipment Date: 2019-08-26
Manifest Number: 002483315PSC
Line Number: 2
Method Code: H141
Quantity Tons: 0.08550
Quantity Waste: 171.000000
Quantity Unit: P

Map ID
Direction
Distance
Elevation

MAP FINDINGS

Site

Database(s)

EDR ID Number
EPA ID Number

HOME DEPOT STORE #0644 (Continued)

1008879798

Number of Containers: 2
Type of Container: Fiberboard or plastic drums, barrels, kegs
Quantity Type: Pounds
State Code: 352

Year: 2019
EM Manifest ID: 544201
Shipment Date: 8/19/2019
Receipt Date: 8/29/2019
Manifest Number: 002448459PSC
Generator EPA ID: CAR000166439
Name: HOME DEPOT C/O PSC ATTN. HOME DEPOT CSR
Address: 2300 N PARK BLVD
Address 2: Not reported
City: PITTSBURG
Zip: 94565
Telephone: 800-451-8346
Contact: Not reported
Contact Telephone: 925-473-1900
Transporter 1 EPA ID: MNS000110924
Transporter 1 Emergency Number: Not reported
Transporter 2 EPA ID: CAR000175422
Transporter 2 Emergency Number: Not reported
TSDf EPA ID: AZR000515924
TSDf Name: YUMA YES WASTE TRANSFER FACILITY
TSDf Address 1: 2730 E 13TH ST
TSDf Address 2: Not reported
TSDf City: YUMA
TSDf Zip: 85365-1901
TSDf Telephone: Not reported

State:

Year: 2019
EM Manifest ID: 544201
Generator EPA ID: CAR000166439
Shipment Date: 2019-08-19
Manifest Number: 002448459PSC
Line Number: 1
Method Code: H141
Quantity Tons: 0.02150
Quantity Waste: 43.000000
Quantity Unit: P
Number of Containers: 1
Type of Container: Fiberboard or plastic drums, barrels, kegs
Quantity Type: Pounds
State Code: 352

Year: 2019
EM Manifest ID: 544201
Generator EPA ID: CAR000166439
Shipment Date: 2019-08-19
Manifest Number: 002448459PSC
Line Number: 2
Method Code: H141
Quantity Tons: 0.09050
Quantity Waste: 181.000000
Quantity Unit: P

Map ID
Direction
Distance
Elevation

MAP FINDINGS

Site

Database(s)

EDR ID Number
EPA ID Number

HOME DEPOT STORE #0644 (Continued)

1008879798

Number of Containers:	2
Type of Container:	Fiberboard or plastic drums, barrels, kegs
Quantity Type:	Pounds
State Code:	352
Year:	2019
EM Manifest ID:	1fa04726-c574-4859-8ea5-d468f9465439
Shipment Date:	8/16/2018
Receipt Date:	9/1/2018
Manifest Number:	001935754PSC
Generator EPA ID:	CAR000166439
Name:	HOME DEPOT USA INC HD 0644
Address:	2300 N PARK BLVD
Address 2:	Not reported
City:	PITTSBURG
Zip:	94565
Telephone:	800-451-8346
Contact:	Not reported
Contact Telephone:	925-473-1900
Transporter 1 EPA ID:	MNS000110924
Transporter 1 Emergency Number:	Not reported
Transporter 2 EPA ID:	CAR000175422
Transporter 2 Emergency Number:	Not reported
TSDF EPA ID:	AZR000515924
TSDF Name:	YUMA YES WASTE TRANSFER FACILITY
TSDF Address 1:	2730 E 13TH ST
TSDF Address 2:	Not reported
TSDF City:	YUMA
TSDF Zip:	85365-1901
TSDF Telephone:	Not reported
Year:	2019
EM Manifest ID:	543956
Shipment Date:	8/15/2019
Receipt Date:	8/21/2019
Manifest Number:	002438946PSC
Generator EPA ID:	CAR000166439
Name:	HOME DEPOT #0644
Address:	2300 N PARK BLVD
Address 2:	Not reported
City:	PITTSBURG
Zip:	94565-0000
Telephone:	800-451-8346
Contact:	Not reported
Contact Telephone:	925-473-1900
Transporter 1 EPA ID:	MNS000110924
Transporter 1 Emergency Number:	Not reported
Transporter 2 EPA ID:	CAR000175422
Transporter 2 Emergency Number:	Not reported
TSDF EPA ID:	AZR000515924
TSDF Name:	YUMA YES WASTE TRANSFER FACILITY
TSDF Address 1:	2730 E 13TH ST
TSDF Address 2:	Not reported
TSDF City:	YUMA
TSDF Zip:	85365-1901
TSDF Telephone:	Not reported

Map ID
Direction
Distance
Elevation

MAP FINDINGS

Site

Database(s)

EDR ID Number
EPA ID Number

HOME DEPOT STORE #0644 (Continued)

1008879798

State:

Year: 2019
EM Manifest ID: 543956
Generator EPA ID: CAR000166439
Shipment Date: 2019-08-15
Manifest Number: 002438946PSC
Line Number: 1
Method Code: H141
Quantity Tons: 0.00850
Quantity Waste: 17.000000
Quantity Unit: P
Number of Containers: 1
Type of Container: Fiberboard or plastic drums, barrels, kegs
Quantity Type: Pounds
State Code: 352

Year: 2019
EM Manifest ID: 543956
Generator EPA ID: CAR000166439
Shipment Date: 2019-08-15
Manifest Number: 002438946PSC
Line Number: 2
Method Code: H141
Quantity Tons: 0.07900
Quantity Waste: 158.000000
Quantity Unit: P
Number of Containers: 2
Type of Container: Fiberboard or plastic drums, barrels, kegs
Quantity Type: Pounds
State Code: 352

Year: 2019
EM Manifest ID: 454403
Shipment Date: 7/8/2019
Receipt Date: 7/16/2019
Manifest Number: 002394192PSC
Generator EPA ID: CAR000166439
Name: HOME DEPOT #0644
Address: 2300 N PARK BLVD
Address 2: Not reported
City: PITTSBURG
Zip: 94565-0000
Telephone: 800-451-8346
Contact: Not reported
Contact Telephone: 925-473-1900
Transporter 1 EPA ID: MNS000110924
Transporter 1 Emergency Number: Not reported
Transporter 2 EPA ID: CAR000175422
Transporter 2 Emergency Number: Not reported
TSDf EPA ID: AZR000515924
TSDf Name: YUMA YES WASTE TRANSFER FACILITY
TSDf Address 1: 2730 E 13TH ST
TSDf Address 2: Not reported
TSDf City: YUMA
TSDf Zip: 85365-1901
TSDf Telephone: Not reported

Map ID
Direction
Distance
Elevation

MAP FINDINGS

Site

Database(s)

EDR ID Number
EPA ID Number

HOME DEPOT STORE #0644 (Continued)

1008879798

State:

Year: 2019
EM Manifest ID: 454403
Generator EPA ID: CAR000166439
Shipment Date: 2019-07-08
Manifest Number: 002394192PSC
Line Number: 1
Method Code: H141
Quantity Tons: 0.06000
Quantity Waste: 120.000000
Quantity Unit: P
Number of Containers: 1
Type of Container: Fiber or plastic boxes, cartons, cases
Quantity Type: Pounds
State Code: 352

Year: 2019
EM Manifest ID: 454403
Generator EPA ID: CAR000166439
Shipment Date: 2019-07-08
Manifest Number: 002394192PSC
Line Number: 2
Method Code: H141
Quantity Tons: 0.20350
Quantity Waste: 407.000000
Quantity Unit: P
Number of Containers: 4
Type of Container: Fiberboard or plastic drums, barrels, kegs
Quantity Type: Pounds
State Code: 352

Detail Two:

Year: 2018
EM Manifest ID: 001666731PSC20170926_D_1
Shipment Date: 9/26/2017
Receipt Date: 11/10/2017
Manifest Number: 001666731PSC
Generator EPA ID: CAR000166439
Name: HOME DEPOT C/O PSC
Address: Not reported
Address 2: Not reported
City: Not reported
Zip: Not reported
Telephone: Not reported
Contact: Not reported
Contact Telephone: Not reported
Transporter 1 EPA ID: MNS000110924
Transporter 1 Emergency Number: Not reported
Transporter 2 EPA ID: NED986382133
Transporter 2 Emergency Number: Not reported
TSDf EPA ID: NVD980895338
TSDf Name: 21ST CENTURY ENVIRONMENTAL MANAGEMENT OF NEVADA LLC
TSDf Address 1: Not reported
TSDf Address 2: Not reported
TSDf City: Not reported

Map ID
Direction
Distance
Elevation

MAP FINDINGS

Site

Database(s)

EDR ID Number
EPA ID Number

HOME DEPOT STORE #0644 (Continued)

1008879798

TSDf Zip: Not reported
TSDf Telephone: Not reported

Federal:

Year: 2018
EM Manifest ID: 001666731PSC20170926_D_1
Generator EPA ID: CAR000166439
Shipment Date: 2017-09-26
Manifest Number: 001666731PSC
Line Number: 1
Method Code: H141
Quantity Tons: 0.02500
Quantity Waste: 50.000000
Quantity Unit: P
Number of Containers: 1
Type of Container: NULL
Quantity Type: NULL
Federal Code: D001

Year: 2018
EM Manifest ID: 001666731PSC20170926_D_1
Generator EPA ID: CAR000166439
Shipment Date: 2017-09-26
Manifest Number: 001666731PSC
Line Number: 1
Method Code: H141
Quantity Tons: 0.02500
Quantity Waste: 50.000000
Quantity Unit: P
Number of Containers: 1
Type of Container: NULL
Quantity Type: NULL
Federal Code: D018

Year: 2018
EM Manifest ID: 001666731PSC20170926_D_1
Generator EPA ID: CAR000166439
Shipment Date: 2017-09-26
Manifest Number: 001666731PSC
Line Number: 3
Method Code: H141
Quantity Tons: 0.01600
Quantity Waste: 32.000000
Quantity Unit: P
Number of Containers: 1
Type of Container: NULL
Quantity Type: NULL
Federal Code: D001

Year: 2018
EM Manifest ID: 001666731PSC20170926_D_1
Generator EPA ID: CAR000166439
Shipment Date: 2017-09-26
Manifest Number: 001666731PSC
Line Number: 3
Method Code: H141
Quantity Tons: 0.01600
Quantity Waste: 32.000000

Map ID
Direction
Distance
Elevation

MAP FINDINGS

Site

Database(s)

EDR ID Number
EPA ID Number

HOME DEPOT STORE #0644 (Continued)

1008879798

Quantity Unit:	P
Number of Containers:	1
Type of Container:	NULL
Quantity Type:	NULL
Federal Code:	D005
Year:	2018
EM Manifest ID:	001666731PSC20170926_D_1
Generator EPA ID:	CAR000166439
Shipment Date:	2017-09-26
Manifest Number:	001666731PSC
Line Number:	3
Method Code:	H141
Quantity Tons:	0.01600
Quantity Waste:	32.000000
Quantity Unit:	P
Number of Containers:	1
Type of Container:	NULL
Quantity Type:	NULL
Federal Code:	D007
Year:	2018
EM Manifest ID:	001666731PSC20170926_D_1
Generator EPA ID:	CAR000166439
Shipment Date:	2017-09-26
Manifest Number:	001666731PSC
Line Number:	3
Method Code:	H141
Quantity Tons:	0.01600
Quantity Waste:	32.000000
Quantity Unit:	P
Number of Containers:	1
Type of Container:	NULL
Quantity Type:	NULL
Federal Code:	D008
Year:	2018
EM Manifest ID:	001666731PSC20170926_D_1
Generator EPA ID:	CAR000166439
Shipment Date:	2017-09-26
Manifest Number:	001666731PSC
Line Number:	3
Method Code:	H141
Quantity Tons:	0.01600
Quantity Waste:	32.000000
Quantity Unit:	P
Number of Containers:	1
Type of Container:	NULL
Quantity Type:	NULL
Federal Code:	D016
Year:	2018
EM Manifest ID:	001666731PSC20170926_D_1
Generator EPA ID:	CAR000166439
Shipment Date:	2017-09-26
Manifest Number:	001666731PSC
Line Number:	5

Map ID
Direction
Distance
Elevation

MAP FINDINGS

Site

Database(s)

EDR ID Number
EPA ID Number

HOME DEPOT STORE #0644 (Continued)

1008879798

Method Code: H141
Quantity Tons: 0.05500
Quantity Waste: 110.000000
Quantity Unit: P
Number of Containers: 1
Type of Container: NULL
Quantity Type: NULL
Federal Code: D001

Year: 2018
EM Manifest ID: 001666731PSC20170926_D_1
Generator EPA ID: CAR000166439
Shipment Date: 2017-09-26
Manifest Number: 001666731PSC
Line Number: 5
Method Code: H141
Quantity Tons: 0.05500
Quantity Waste: 110.000000
Quantity Unit: P
Number of Containers: 1
Type of Container: NULL
Quantity Type: NULL
Federal Code: D018

Year: 2018
EM Manifest ID: 001666731PSC20170926_D_1
Generator EPA ID: CAR000166439
Shipment Date: 2017-09-26
Manifest Number: 001666731PSC
Line Number: 5
Method Code: H141
Quantity Tons: 0.05500
Quantity Waste: 110.000000
Quantity Unit: P
Number of Containers: 1
Type of Container: NULL
Quantity Type: NULL
Federal Code: D035

Year: 2018
EM Manifest ID: 001666731PSC20170926_D_1
Generator EPA ID: CAR000166439
Shipment Date: 2017-09-26
Manifest Number: 001666731PSC
Line Number: 6
Method Code: H121
Quantity Tons: 0.01750
Quantity Waste: 35.000000
Quantity Unit: P
Number of Containers: 1
Type of Container: NULL
Quantity Type: NULL
Federal Code: D002

State:
Year: 2018
EM Manifest ID: 001666731PSC20170926_D_1

Map ID
Direction
Distance
Elevation

MAP FINDINGS

Site

Database(s)

EDR ID Number
EPA ID Number

HOME DEPOT STORE #0644 (Continued)

1008879798

Generator EPA ID:	CAR000166439
Shipment Date:	2017-09-26
Manifest Number:	001666731PSC
Line Number:	1
Method Code:	H141
Quantity Tons:	0.02500
Quantity Waste:	50.000000
Quantity Unit:	P
Number of Containers:	1
Type of Container:	NULL
Quantity Type:	NULL
State Code:	213
Year:	2018
EM Manifest ID:	001666731PSC20170926_D_1
Generator EPA ID:	CAR000166439
Shipment Date:	2017-09-26
Manifest Number:	001666731PSC
Line Number:	2
Method Code:	H141
Quantity Tons:	0.09650
Quantity Waste:	193.000000
Quantity Unit:	P
Number of Containers:	2
Type of Container:	NULL
Quantity Type:	NULL
State Code:	352
Year:	2018
EM Manifest ID:	001666731PSC20170926_D_1
Generator EPA ID:	CAR000166439
Shipment Date:	2017-09-26
Manifest Number:	001666731PSC
Line Number:	3
Method Code:	H141
Quantity Tons:	0.01600
Quantity Waste:	32.000000
Quantity Unit:	P
Number of Containers:	1
Type of Container:	NULL
Quantity Type:	NULL
State Code:	331
Year:	2018
EM Manifest ID:	001666731PSC20170926_D_1
Generator EPA ID:	CAR000166439
Shipment Date:	2017-09-26
Manifest Number:	001666731PSC
Line Number:	5
Method Code:	H141
Quantity Tons:	0.05500
Quantity Waste:	110.000000
Quantity Unit:	P
Number of Containers:	1
Type of Container:	NULL
Quantity Type:	NULL
State Code:	214

Map ID
Direction
Distance
Elevation

MAP FINDINGS

Site

Database(s)

EDR ID Number
EPA ID Number

HOME DEPOT STORE #0644 (Continued)

1008879798

Year: 2018
EM Manifest ID: 001666731PSC20170926_D_1
Generator EPA ID: CAR000166439
Shipment Date: 2017-09-26
Manifest Number: 001666731PSC
Line Number: 6
Method Code: H121
Quantity Tons: 0.01750
Quantity Waste: 35.000000
Quantity Unit: P
Number of Containers: 1
Type of Container: NULL
Quantity Type: NULL
State Code: 122

Year: 2018
EM Manifest ID: 001666731PSC20170926_D_1
Generator EPA ID: CAR000166439
Shipment Date: 2017-09-26
Manifest Number: 001666731PSC
Line Number: 7
Method Code: H141
Quantity Tons: 0.06250
Quantity Waste: 125.000000
Quantity Unit: P
Number of Containers: 1
Type of Container: NULL
Quantity Type: NULL
State Code: 352

Year: 2018
EM Manifest ID: 208205
Shipment Date: 9/25/2018
Receipt Date: 11/1/2018
Manifest Number: 001981112PSC
Generator EPA ID: CAR000166439
Name: HOME DEPOT #HD0644
Address: 2300 N PARK BLVD
Address 2: Not reported
City: PITTSBURG
Zip: 94565
Telephone: 800-451-8346
Contact: Not reported
Contact Telephone: 775-575-2760
Transporter 1 EPA ID: MNS000110924
Transporter 1 Emergency Number: Not reported
Transporter 2 EPA ID: MOD095039998
Transporter 2 Emergency Number: Not reported
TSDF EPA ID: NVD980895338
TSDF Name: 21st Century Environmental Management of Nevada, LLC
TSDF Address 1: 2095 Newlands Drive East
TSDF Address 2: Not reported
TSDF City: Fernley
TSDF Zip: 89408
TSDF Telephone: Not reported

Map ID
Direction
Distance
Elevation

MAP FINDINGS

Site

Database(s)

EDR ID Number
EPA ID Number

HOME DEPOT STORE #0644 (Continued)

1008879798

Federal:

Year: 2018
EM Manifest ID: 208205
Generator EPA ID: CAR000166439
Shipment Date: 2018-09-25
Manifest Number: 001981112PSC
Line Number: 1
Method Code: H141
Quantity Tons: 0.02300
Quantity Waste: 46.000000
Quantity Unit: P
Number of Containers: 1
Type of Container: Fiber or plastic boxes, cartons, cases
Quantity Type: Pounds
Federal Code: D001

Year: 2018
EM Manifest ID: 208205
Generator EPA ID: CAR000166439
Shipment Date: 2018-09-25
Manifest Number: 001981112PSC
Line Number: 1
Method Code: H141
Quantity Tons: 0.02300
Quantity Waste: 46.000000
Quantity Unit: P
Number of Containers: 1
Type of Container: Fiber or plastic boxes, cartons, cases
Quantity Type: Pounds
Federal Code: D005

Year: 2018
EM Manifest ID: 208205
Generator EPA ID: CAR000166439
Shipment Date: 2018-09-25
Manifest Number: 001981112PSC
Line Number: 1
Method Code: H141
Quantity Tons: 0.02300
Quantity Waste: 46.000000
Quantity Unit: P
Number of Containers: 1
Type of Container: Fiber or plastic boxes, cartons, cases
Quantity Type: Pounds
Federal Code: D007

Year: 2018
EM Manifest ID: 208205
Generator EPA ID: CAR000166439
Shipment Date: 2018-09-25
Manifest Number: 001981112PSC
Line Number: 1
Method Code: H141
Quantity Tons: 0.02300
Quantity Waste: 46.000000
Quantity Unit: P
Number of Containers: 1

Map ID
Direction
Distance
Elevation

MAP FINDINGS

Site

Database(s)

EDR ID Number
EPA ID Number

HOME DEPOT STORE #0644 (Continued)

1008879798

Type of Container:	Fiber or plastic boxes, cartons, cases
Quantity Type:	Pounds
Federal Code:	D008
Year:	2018
EM Manifest ID:	208205
Generator EPA ID:	CAR000166439
Shipment Date:	2018-09-25
Manifest Number:	001981112PSC
Line Number:	1
Method Code:	H141
Quantity Tons:	0.02300
Quantity Waste:	46.000000
Quantity Unit:	P
Number of Containers:	1
Type of Container:	Fiber or plastic boxes, cartons, cases
Quantity Type:	Pounds
Federal Code:	D016
Year:	2018
EM Manifest ID:	208205
Generator EPA ID:	CAR000166439
Shipment Date:	2018-09-25
Manifest Number:	001981112PSC
Line Number:	2
Method Code:	H141
Quantity Tons:	0.01600
Quantity Waste:	32.000000
Quantity Unit:	P
Number of Containers:	1
Type of Container:	Fiberboard or plastic drums, barrels, kegs
Quantity Type:	Pounds
Federal Code:	D001
Year:	2018
EM Manifest ID:	208205
Generator EPA ID:	CAR000166439
Shipment Date:	2018-09-25
Manifest Number:	001981112PSC
Line Number:	2
Method Code:	H141
Quantity Tons:	0.01600
Quantity Waste:	32.000000
Quantity Unit:	P
Number of Containers:	1
Type of Container:	Fiberboard or plastic drums, barrels, kegs
Quantity Type:	Pounds
Federal Code:	D018
Year:	2018
EM Manifest ID:	208205
Generator EPA ID:	CAR000166439
Shipment Date:	2018-09-25
Manifest Number:	001981112PSC
Line Number:	2
Method Code:	H141
Quantity Tons:	0.01600

Map ID
Direction
Distance
Elevation

MAP FINDINGS

Site

Database(s)

EDR ID Number
EPA ID Number

HOME DEPOT STORE #0644 (Continued)

1008879798

Quantity Waste: 32.000000
Quantity Unit: P
Number of Containers: 1
Type of Container: Fiberboard or plastic drums, barrels, kegs
Quantity Type: Pounds
Federal Code: D035

Year: 2018
EM Manifest ID: 208205
Generator EPA ID: CAR000166439
Shipment Date: 2018-09-25
Manifest Number: 001981112PSC
Line Number: 3
Method Code: H141
Quantity Tons: 0.01350
Quantity Waste: 27.000000
Quantity Unit: P
Number of Containers: 1
Type of Container: Fiberboard or plastic drums, barrels, kegs
Quantity Type: Pounds
Federal Code: D016

Year: 2018
EM Manifest ID: 208205
Generator EPA ID: CAR000166439
Shipment Date: 2018-09-25
Manifest Number: 001981112PSC
Line Number: 5
Method Code: H070
Quantity Tons: 0.01150
Quantity Waste: 23.000000
Quantity Unit: P
Number of Containers: 1
Type of Container: Fiberboard or plastic drums, barrels, kegs
Quantity Type: Pounds
Federal Code: D002

Year: 2018
EM Manifest ID: 208205
Generator EPA ID: CAR000166439
Shipment Date: 2018-09-25
Manifest Number: 001981112PSC
Line Number: 6
Method Code: H141
Quantity Tons: 0.00250
Quantity Waste: 5.000000
Quantity Unit: P
Number of Containers: 1
Type of Container: Fiberboard or plastic drums, barrels, kegs
Quantity Type: Pounds
Federal Code: D008

State:
Year: 2018
EM Manifest ID: 208205
Generator EPA ID: CAR000166439
Shipment Date: 2018-09-25

Map ID
Direction
Distance
Elevation

MAP FINDINGS

Site

Database(s)

EDR ID Number
EPA ID Number

HOME DEPOT STORE #0644 (Continued)

1008879798

Manifest Number: 001981112PSC
Line Number: 1
Method Code: H141
Quantity Tons: 0.02300
Quantity Waste: 46.000000
Quantity Unit: P
Number of Containers: 1
Type of Container: Fiber or plastic boxes, cartons, cases
Quantity Type: Pounds
State Code: 331

Year: 2018
EM Manifest ID: 208205
Generator EPA ID: CAR000166439
Shipment Date: 2018-09-25
Manifest Number: 001981112PSC
Line Number: 2
Method Code: H141
Quantity Tons: 0.01600
Quantity Waste: 32.000000
Quantity Unit: P
Number of Containers: 1
Type of Container: Fiberboard or plastic drums, barrels, kegs
Quantity Type: Pounds
State Code: 214

Year: 2018
EM Manifest ID: 208205
Generator EPA ID: CAR000166439
Shipment Date: 2018-09-25
Manifest Number: 001981112PSC
Line Number: 3
Method Code: H141
Quantity Tons: 0.01350
Quantity Waste: 27.000000
Quantity Unit: P
Number of Containers: 1
Type of Container: Fiberboard or plastic drums, barrels, kegs
Quantity Type: Pounds
State Code: 181

Year: 2018
EM Manifest ID: 208205
Generator EPA ID: CAR000166439
Shipment Date: 2018-09-25
Manifest Number: 001981112PSC
Line Number: 4
Method Code: H141
Quantity Tons: 0.02100
Quantity Waste: 42.000000
Quantity Unit: P
Number of Containers: 1
Type of Container: Fiberboard or plastic drums, barrels, kegs
Quantity Type: Pounds
State Code: 291

Year: 2018

Map ID
Direction
Distance
Elevation

MAP FINDINGS

Site

Database(s)

EDR ID Number
EPA ID Number

HOME DEPOT STORE #0644 (Continued)

1008879798

EM Manifest ID: 208205
Generator EPA ID: CAR000166439
Shipment Date: 2018-09-25
Manifest Number: 001981112PSC
Line Number: 4
Method Code: H141
Quantity Tons: 0.02100
Quantity Waste: 42.000000
Quantity Unit: P
Number of Containers: 1
Type of Container: Fiberboard or plastic drums, barrels, kegs
Quantity Type: Pounds
State Code: 352

Year: 2018
EM Manifest ID: 208205
Generator EPA ID: CAR000166439
Shipment Date: 2018-09-25
Manifest Number: 001981112PSC
Line Number: 5
Method Code: H070
Quantity Tons: 0.01150
Quantity Waste: 23.000000
Quantity Unit: P
Number of Containers: 1
Type of Container: Fiberboard or plastic drums, barrels, kegs
Quantity Type: Pounds
State Code: 122

Year: 2018
EM Manifest ID: 208205
Generator EPA ID: CAR000166439
Shipment Date: 2018-09-25
Manifest Number: 001981112PSC
Line Number: 6
Method Code: H141
Quantity Tons: 0.00250
Quantity Waste: 5.000000
Quantity Unit: P
Number of Containers: 1
Type of Container: Fiberboard or plastic drums, barrels, kegs
Quantity Type: Pounds
State Code: 181

Year: 2018
EM Manifest ID: 208205
Generator EPA ID: CAR000166439
Shipment Date: 2018-09-25
Manifest Number: 001981112PSC
Line Number: 7
Method Code: H141
Quantity Tons: 0.00300
Quantity Waste: 6.000000
Quantity Unit: P
Number of Containers: 1
Type of Container: Fiberboard or plastic drums, barrels, kegs
Quantity Type: Pounds

Map ID
Direction
Distance
Elevation

MAP FINDINGS

Site

Database(s)

EDR ID Number
EPA ID Number

HOME DEPOT STORE #0644 (Continued)

1008879798

State Code:	331
Year:	2018
EM Manifest ID:	131153
Shipment Date:	9/12/2018
Receipt Date:	9/26/2018
Manifest Number:	001969022PSC
Generator EPA ID:	CAR000166439
Name:	HOME DEPOT USA INC HD 0644
Address:	2300 N PARK BLVD
Address 2:	Not reported
City:	PITTSBURG
Zip:	94565
Telephone:	800-451-8346
Contact:	Not reported
Contact Telephone:	925-473-1900
Transporter 1 EPA ID:	MNS000110924
Transporter 1 Emergency Number:	Not reported
Transporter 2 EPA ID:	CAR000175422
Transporter 2 Emergency Number:	Not reported
TSDf EPA ID:	AZR000515924
TSDf Name:	YUMA YES WASTE TRANSFER FACILITY
TSDf Address 1:	2730 E 13TH ST
TSDf Address 2:	Not reported
TSDf City:	YUMA
TSDf Zip:	85365-1901
TSDf Telephone:	Not reported
Year:	2018
EM Manifest ID:	212887
Shipment Date:	9/12/2018
Receipt Date:	10/10/2018
Manifest Number:	001966745PSC
Generator EPA ID:	CAR000166439
Name:	HOME DEPOT #HD0644
Address:	2300 N PARK BLVD
Address 2:	Not reported
City:	PITTSBURG
Zip:	94565
Telephone:	800-451-8346
Contact:	Not reported
Contact Telephone:	775-575-2760
Transporter 1 EPA ID:	MNS000110924
Transporter 1 Emergency Number:	Not reported
Transporter 2 EPA ID:	MOD095039998
Transporter 2 Emergency Number:	Not reported
TSDf EPA ID:	NVD980895338
TSDf Name:	21st Century Environmental Management of Nevada, LLC
TSDf Address 1:	2095 Newlands Drive East
TSDf Address 2:	Not reported
TSDf City:	Fernley
TSDf Zip:	89408
TSDf Telephone:	Not reported
Federal:	
Year:	2018
EM Manifest ID:	212887

Map ID
Direction
Distance
Elevation

MAP FINDINGS

Site

Database(s)

EDR ID Number
EPA ID Number

HOME DEPOT STORE #0644 (Continued)

1008879798

Generator EPA ID: CAR000166439
Shipment Date: 2018-09-12
Manifest Number: 001966745PSC
Line Number: 1
Method Code: H141
Quantity Tons: 0.01600
Quantity Waste: 32.000000
Quantity Unit: P
Number of Containers: 1
Type of Container: Fiberboard or plastic drums, barrels, kegs
Quantity Type: Pounds
Federal Code: D001

Year: 2018
EM Manifest ID: 212887
Generator EPA ID: CAR000166439
Shipment Date: 2018-09-12
Manifest Number: 001966745PSC
Line Number: 1
Method Code: H141
Quantity Tons: 0.01600
Quantity Waste: 32.000000
Quantity Unit: P
Number of Containers: 1
Type of Container: Fiberboard or plastic drums, barrels, kegs
Quantity Type: Pounds
Federal Code: D005

Year: 2018
EM Manifest ID: 212887
Generator EPA ID: CAR000166439
Shipment Date: 2018-09-12
Manifest Number: 001966745PSC
Line Number: 1
Method Code: H141
Quantity Tons: 0.01600
Quantity Waste: 32.000000
Quantity Unit: P
Number of Containers: 1
Type of Container: Fiberboard or plastic drums, barrels, kegs
Quantity Type: Pounds
Federal Code: D007

Year: 2018
EM Manifest ID: 212887
Generator EPA ID: CAR000166439
Shipment Date: 2018-09-12
Manifest Number: 001966745PSC
Line Number: 1
Method Code: H141
Quantity Tons: 0.01600
Quantity Waste: 32.000000
Quantity Unit: P
Number of Containers: 1
Type of Container: Fiberboard or plastic drums, barrels, kegs
Quantity Type: Pounds
Federal Code: D008

Map ID
Direction
Distance
Elevation

MAP FINDINGS

Site

Database(s)

EDR ID Number
EPA ID Number

HOME DEPOT STORE #0644 (Continued)

1008879798

Year: 2018
EM Manifest ID: 212887
Generator EPA ID: CAR000166439
Shipment Date: 2018-09-12
Manifest Number: 001966745PSC
Line Number: 1
Method Code: H141
Quantity Tons: 0.01600
Quantity Waste: 32.000000
Quantity Unit: P
Number of Containers: 1
Type of Container: Fiberboard or plastic drums, barrels, kegs
Quantity Type: Pounds
Federal Code: D016

Year: 2018
EM Manifest ID: 212887
Generator EPA ID: CAR000166439
Shipment Date: 2018-09-12
Manifest Number: 001966745PSC
Line Number: 2
Method Code: H141
Quantity Tons: 0.03450
Quantity Waste: 69.000000
Quantity Unit: P
Number of Containers: 1
Type of Container: Fiberboard or plastic drums, barrels, kegs
Quantity Type: Pounds
Federal Code: D001

Year: 2018
EM Manifest ID: 212887
Generator EPA ID: CAR000166439
Shipment Date: 2018-09-12
Manifest Number: 001966745PSC
Line Number: 2
Method Code: H141
Quantity Tons: 0.03450
Quantity Waste: 69.000000
Quantity Unit: P
Number of Containers: 1
Type of Container: Fiberboard or plastic drums, barrels, kegs
Quantity Type: Pounds
Federal Code: D018

Year: 2018
EM Manifest ID: 212887
Generator EPA ID: CAR000166439
Shipment Date: 2018-09-12
Manifest Number: 001966745PSC
Line Number: 2
Method Code: H141
Quantity Tons: 0.03450
Quantity Waste: 69.000000
Quantity Unit: P
Number of Containers: 1
Type of Container: Fiberboard or plastic drums, barrels, kegs

Map ID
Direction
Distance
Elevation

MAP FINDINGS

Site

Database(s)

EDR ID Number
EPA ID Number

HOME DEPOT STORE #0644 (Continued)

1008879798

Quantity Type: Pounds
Federal Code: D035

Year: 2018
EM Manifest ID: 212887
Generator EPA ID: CAR000166439
Shipment Date: 2018-09-12
Manifest Number: 001966745PSC
Line Number: 3
Method Code: H141
Quantity Tons: 0.00250
Quantity Waste: 5.000000
Quantity Unit: P
Number of Containers: 1
Type of Container: Fiberboard or plastic drums, barrels, kegs
Quantity Type: Pounds
Federal Code: D008

State:
Year: 2018
EM Manifest ID: 212887
Generator EPA ID: CAR000166439
Shipment Date: 2018-09-12
Manifest Number: 001966745PSC
Line Number: 1
Method Code: H141
Quantity Tons: 0.01600
Quantity Waste: 32.000000
Quantity Unit: P
Number of Containers: 1
Type of Container: Fiberboard or plastic drums, barrels, kegs
Quantity Type: Pounds
State Code: 331

Year: 2018
EM Manifest ID: 212887
Generator EPA ID: CAR000166439
Shipment Date: 2018-09-12
Manifest Number: 001966745PSC
Line Number: 2
Method Code: H141
Quantity Tons: 0.03450
Quantity Waste: 69.000000
Quantity Unit: P
Number of Containers: 1
Type of Container: Fiberboard or plastic drums, barrels, kegs
Quantity Type: Pounds
State Code: 214

Year: 2018
EM Manifest ID: 212887
Generator EPA ID: CAR000166439
Shipment Date: 2018-09-12
Manifest Number: 001966745PSC
Line Number: 3
Method Code: H141
Quantity Tons: 0.00250

Map ID
Direction
Distance
Elevation

MAP FINDINGS

Site

Database(s)

EDR ID Number
EPA ID Number

HOME DEPOT STORE #0644 (Continued)

1008879798

Quantity Waste: 5.000000
Quantity Unit: P
Number of Containers: 1
Type of Container: Fiberboard or plastic drums, barrels, kegs
Quantity Type: Pounds
State Code: 181

Year: 2018
EM Manifest ID: 001651988PSC20170912_D_1
Shipment Date: 9/12/2017
Receipt Date: 10/13/2017
Manifest Number: 001651988PSC
Generator EPA ID: CAR000166439
Name: HOME DEPOT C/O PSC
Address: Not reported
Address 2: Not reported
City: Not reported
Zip: Not reported
Telephone: Not reported
Contact: Not reported
Contact Telephone: Not reported
Transporter 1 EPA ID: MNS000110924
Transporter 1 Emergency Number: Not reported
Transporter 2 EPA ID: NED986382133
Transporter 2 Emergency Number: Not reported
TSDf EPA ID: NVD980895338
TSDf Name: 21ST CENTURY ENVIRONMENTAL MANAGEMENT OF NEVADA LLC
TSDf Address 1: Not reported
TSDf Address 2: Not reported
TSDf City: Not reported
TSDf Zip: Not reported
TSDf Telephone: Not reported

Federal:
Year: 2018
EM Manifest ID: 001651988PSC20170912_D_1
Generator EPA ID: CAR000166439
Shipment Date: 2017-09-12
Manifest Number: 001651988PSC
Line Number: 2
Method Code: H141
Quantity Tons: 0.01650
Quantity Waste: 33.000000
Quantity Unit: P
Number of Containers: 1
Type of Container: NULL
Quantity Type: NULL
Federal Code: D001

Year: 2018
EM Manifest ID: 001651988PSC20170912_D_1
Generator EPA ID: CAR000166439
Shipment Date: 2017-09-12
Manifest Number: 001651988PSC
Line Number: 2
Method Code: H141
Quantity Tons: 0.01650

Map ID
Direction
Distance
Elevation

MAP FINDINGS

Site

Database(s)

EDR ID Number
EPA ID Number

HOME DEPOT STORE #0644 (Continued)

1008879798

Quantity Waste:	33.000000
Quantity Unit:	P
Number of Containers:	1
Type of Container:	NULL
Quantity Type:	NULL
Federal Code:	D005
Year:	2018
EM Manifest ID:	001651988PSC20170912_D_1
Generator EPA ID:	CAR000166439
Shipment Date:	2017-09-12
Manifest Number:	001651988PSC
Line Number:	2
Method Code:	H141
Quantity Tons:	0.01650
Quantity Waste:	33.000000
Quantity Unit:	P
Number of Containers:	1
Type of Container:	NULL
Quantity Type:	NULL
Federal Code:	D007
Year:	2018
EM Manifest ID:	001651988PSC20170912_D_1
Generator EPA ID:	CAR000166439
Shipment Date:	2017-09-12
Manifest Number:	001651988PSC
Line Number:	2
Method Code:	H141
Quantity Tons:	0.01650
Quantity Waste:	33.000000
Quantity Unit:	P
Number of Containers:	1
Type of Container:	NULL
Quantity Type:	NULL
Federal Code:	D008
Year:	2018
EM Manifest ID:	001651988PSC20170912_D_1
Generator EPA ID:	CAR000166439
Shipment Date:	2017-09-12
Manifest Number:	001651988PSC
Line Number:	2
Method Code:	H141
Quantity Tons:	0.01650
Quantity Waste:	33.000000
Quantity Unit:	P
Number of Containers:	1
Type of Container:	NULL
Quantity Type:	NULL
Federal Code:	D016
Year:	2018
EM Manifest ID:	001651988PSC20170912_D_1
Generator EPA ID:	CAR000166439
Shipment Date:	2017-09-12
Manifest Number:	001651988PSC

Map ID
Direction
Distance
Elevation

MAP FINDINGS

Site

Database(s)

EDR ID Number
EPA ID Number

HOME DEPOT STORE #0644 (Continued)

1008879798

Line Number: 3
Method Code: H141
Quantity Tons: 0.04950
Quantity Waste: 99.000000
Quantity Unit: P
Number of Containers: 1
Type of Container: NULL
Quantity Type: NULL
Federal Code: D001

Year: 2018
EM Manifest ID: 001651988PSC20170912_D_1
Generator EPA ID: CAR000166439
Shipment Date: 2017-09-12
Manifest Number: 001651988PSC
Line Number: 3
Method Code: H141
Quantity Tons: 0.04950
Quantity Waste: 99.000000
Quantity Unit: P
Number of Containers: 1
Type of Container: NULL
Quantity Type: NULL
Federal Code: D018

Year: 2018
EM Manifest ID: 001651988PSC20170912_D_1
Generator EPA ID: CAR000166439
Shipment Date: 2017-09-12
Manifest Number: 001651988PSC
Line Number: 3
Method Code: H141
Quantity Tons: 0.04950
Quantity Waste: 99.000000
Quantity Unit: P
Number of Containers: 1
Type of Container: NULL
Quantity Type: NULL
Federal Code: D035

Year: 2018
EM Manifest ID: 001651988PSC20170912_D_1
Generator EPA ID: CAR000166439
Shipment Date: 2017-09-12
Manifest Number: 001651988PSC
Line Number: 4
Method Code: H121
Quantity Tons: 0.00050
Quantity Waste: 1.000000
Quantity Unit: P
Number of Containers: 1
Type of Container: NULL
Quantity Type: NULL
Federal Code: D002

State:
Year: 2018

Map ID
Direction
Distance
Elevation

MAP FINDINGS

Site

Database(s)

EDR ID Number
EPA ID Number

HOME DEPOT STORE #0644 (Continued)

1008879798

EM Manifest ID: 001651988PSC20170912_D_1
Generator EPA ID: CAR000166439
Shipment Date: 2017-09-12
Manifest Number: 001651988PSC
Line Number: 1
Method Code: H141
Quantity Tons: 0.33850
Quantity Waste: 677.000000
Quantity Unit: P
Number of Containers: 6
Type of Container: NULL
Quantity Type: NULL
State Code: 352

Year: 2018
EM Manifest ID: 001651988PSC20170912_D_1
Generator EPA ID: CAR000166439
Shipment Date: 2017-09-12
Manifest Number: 001651988PSC
Line Number: 2
Method Code: H141
Quantity Tons: 0.01650
Quantity Waste: 33.000000
Quantity Unit: P
Number of Containers: 1
Type of Container: NULL
Quantity Type: NULL
State Code: 331

Year: 2018
EM Manifest ID: 001651988PSC20170912_D_1
Generator EPA ID: CAR000166439
Shipment Date: 2017-09-12
Manifest Number: 001651988PSC
Line Number: 3
Method Code: H141
Quantity Tons: 0.04950
Quantity Waste: 99.000000
Quantity Unit: P
Number of Containers: 1
Type of Container: NULL
Quantity Type: NULL
State Code: 214

Year: 2018
EM Manifest ID: 001651988PSC20170912_D_1
Generator EPA ID: CAR000166439
Shipment Date: 2017-09-12
Manifest Number: 001651988PSC
Line Number: 4
Method Code: H121
Quantity Tons: 0.00050
Quantity Waste: 1.000000
Quantity Unit: P
Number of Containers: 1
Type of Container: NULL
Quantity Type: NULL

Map ID
Direction
Distance
Elevation

MAP FINDINGS

Site

Database(s)

EDR ID Number
EPA ID Number

HOME DEPOT STORE #0644 (Continued)

1008879798

State Code: 122
Year: 2018
EM Manifest ID: 001651988PSC20170912_D_1
Generator EPA ID: CAR000166439
Shipment Date: 2017-09-12
Manifest Number: 001651988PSC
Line Number: 6
Method Code: H141
Quantity Tons: 0.07100
Quantity Waste: 142.000000
Quantity Unit: P
Number of Containers: 1
Type of Container: NULL
Quantity Type: NULL
State Code: 352

Year: 2018
EM Manifest ID: 213643
Shipment Date: 8/28/2018
Receipt Date: 9/24/2018
Manifest Number: 001956557PSC
Generator EPA ID: CAR000166439
Name: HOME DEPOT #HDD0644
Address: 2300 N PARK BLVD
Address 2: Not reported
City: PITTSBURG
Zip: 94565
Telephone: 800-451-8346
Contact: Not reported
Contact Telephone: 775-575-2760
Transporter 1 EPA ID: MNS000110924
Transporter 1 Emergency Number: Not reported
Transporter 2 EPA ID: MOD095039998
Transporter 2 Emergency Number: Not reported
TSDf EPA ID: NVD980895338
TSDf Name: 21st Century Environmental Management of Nevada, LLC
TSDf Address 1: 2095 Newlands Drive East
TSDf Address 2: Not reported
TSDf City: Fernley
TSDf Zip: 89408
TSDf Telephone: Not reported

Federal:

Year: 2018
EM Manifest ID: 213643
Generator EPA ID: CAR000166439
Shipment Date: 2018-08-28
Manifest Number: 001956557PSC
Line Number: 1
Method Code: H141
Quantity Tons: 0.01700
Quantity Waste: 34.000000
Quantity Unit: P
Number of Containers: 1
Type of Container: Fiberboard or plastic drums, barrels, kegs
Quantity Type: Pounds

Map ID
Direction
Distance
Elevation

MAP FINDINGS

Site

Database(s)

EDR ID Number
EPA ID Number

HOME DEPOT STORE #0644 (Continued)

1008879798

Federal Code: D001

Year: 2018
EM Manifest ID: 213643
Generator EPA ID: CAR000166439
Shipment Date: 2018-08-28
Manifest Number: 001956557PSC
Line Number: 1
Method Code: H141
Quantity Tons: 0.01700
Quantity Waste: 34.000000
Quantity Unit: P
Number of Containers: 1
Type of Container: Fiberboard or plastic drums, barrels, kegs
Quantity Type: Pounds
Federal Code: D005

Year: 2018
EM Manifest ID: 213643
Generator EPA ID: CAR000166439
Shipment Date: 2018-08-28
Manifest Number: 001956557PSC
Line Number: 1
Method Code: H141
Quantity Tons: 0.01700
Quantity Waste: 34.000000
Quantity Unit: P
Number of Containers: 1
Type of Container: Fiberboard or plastic drums, barrels, kegs
Quantity Type: Pounds
Federal Code: D007

Year: 2018
EM Manifest ID: 213643
Generator EPA ID: CAR000166439
Shipment Date: 2018-08-28
Manifest Number: 001956557PSC
Line Number: 1
Method Code: H141
Quantity Tons: 0.01700
Quantity Waste: 34.000000
Quantity Unit: P
Number of Containers: 1
Type of Container: Fiberboard or plastic drums, barrels, kegs
Quantity Type: Pounds
Federal Code: D008

Year: 2018
EM Manifest ID: 213643
Generator EPA ID: CAR000166439
Shipment Date: 2018-08-28
Manifest Number: 001956557PSC
Line Number: 1
Method Code: H141
Quantity Tons: 0.01700
Quantity Waste: 34.000000
Quantity Unit: P

Map ID
Direction
Distance
Elevation

MAP FINDINGS

Site

Database(s)

EDR ID Number
EPA ID Number

HOME DEPOT STORE #0644 (Continued)

1008879798

Number of Containers: 1
Type of Container: Fiberboard or plastic drums, barrels, kegs
Quantity Type: Pounds
Federal Code: D016

Year: 2018
EM Manifest ID: 213643
Generator EPA ID: CAR000166439
Shipment Date: 2018-08-28
Manifest Number: 001956557PSC
Line Number: 2

Method Code: H141
Quantity Tons: 0.01700
Quantity Waste: 34.000000
Quantity Unit: P
Number of Containers: 1
Type of Container: Fiberboard or plastic drums, barrels, kegs
Quantity Type: Pounds
Federal Code: D001

Year: 2018
EM Manifest ID: 213643
Generator EPA ID: CAR000166439
Shipment Date: 2018-08-28
Manifest Number: 001956557PSC
Line Number: 2

Method Code: H141
Quantity Tons: 0.01700
Quantity Waste: 34.000000
Quantity Unit: P
Number of Containers: 1
Type of Container: Fiberboard or plastic drums, barrels, kegs
Quantity Type: Pounds
Federal Code: D018

Year: 2018
EM Manifest ID: 213643
Generator EPA ID: CAR000166439
Shipment Date: 2018-08-28
Manifest Number: 001956557PSC
Line Number: 2

Method Code: H141
Quantity Tons: 0.01700
Quantity Waste: 34.000000
Quantity Unit: P
Number of Containers: 1
Type of Container: Fiberboard or plastic drums, barrels, kegs
Quantity Type: Pounds
Federal Code: D035

Year: 2018
EM Manifest ID: 213643
Generator EPA ID: CAR000166439
Shipment Date: 2018-08-28
Manifest Number: 001956557PSC
Line Number: 3
Method Code: H141

Map ID
Direction
Distance
Elevation

MAP FINDINGS

Site

Database(s)

EDR ID Number
EPA ID Number

HOME DEPOT STORE #0644 (Continued)

1008879798

Quantity Tons: 0.01000
Quantity Waste: 20.000000
Quantity Unit: P
Number of Containers: 1
Type of Container: Fiberboard or plastic drums, barrels, kegs
Quantity Type: Pounds
Federal Code: D002

State:

Year: 2018
EM Manifest ID: 213643
Generator EPA ID: CAR000166439
Shipment Date: 2018-08-28
Manifest Number: 001956557PSC
Line Number: 1
Method Code: H141
Quantity Tons: 0.01700
Quantity Waste: 34.000000
Quantity Unit: P
Number of Containers: 1
Type of Container: Fiberboard or plastic drums, barrels, kegs
Quantity Type: Pounds
State Code: 331

Year: 2018
EM Manifest ID: 213643
Generator EPA ID: CAR000166439
Shipment Date: 2018-08-28
Manifest Number: 001956557PSC
Line Number: 2
Method Code: H141
Quantity Tons: 0.01700
Quantity Waste: 34.000000
Quantity Unit: P
Number of Containers: 1
Type of Container: Fiberboard or plastic drums, barrels, kegs
Quantity Type: Pounds
State Code: 214

Year: 2018
EM Manifest ID: 213643
Generator EPA ID: CAR000166439
Shipment Date: 2018-08-28
Manifest Number: 001956557PSC
Line Number: 3
Method Code: H141
Quantity Tons: 0.01000
Quantity Waste: 20.000000
Quantity Unit: P
Number of Containers: 1
Type of Container: Fiberboard or plastic drums, barrels, kegs
Quantity Type: Pounds
State Code: 122

Year: 2018
EM Manifest ID: 213643
Generator EPA ID: CAR000166439

Map ID
Direction
Distance
Elevation

MAP FINDINGS

Site

Database(s)

EDR ID Number
EPA ID Number

HOME DEPOT STORE #0644 (Continued)

1008879798

Shipment Date: 2018-08-28
Manifest Number: 001956557PSC
Line Number: 4
Method Code: H141
Quantity Tons: 0.01950
Quantity Waste: 39.000000
Quantity Unit: P
Number of Containers: 1
Type of Container: Fiberboard or plastic drums, barrels, kegs
Quantity Type: Pounds
State Code: 291

Year: 2018
EM Manifest ID: 213643
Generator EPA ID: CAR000166439
Shipment Date: 2018-08-28
Manifest Number: 001956557PSC
Line Number: 4
Method Code: H141
Quantity Tons: 0.01950
Quantity Waste: 39.000000
Quantity Unit: P
Number of Containers: 1
Type of Container: Fiberboard or plastic drums, barrels, kegs
Quantity Type: Pounds
State Code: 352

Year: 2018
EM Manifest ID: 213643
Generator EPA ID: CAR000166439
Shipment Date: 2018-08-28
Manifest Number: 001956557PSC
Line Number: 5
Method Code: H141
Quantity Tons: 0.00350
Quantity Waste: 7.000000
Quantity Unit: P
Number of Containers: 1
Type of Container: Fiberboard or plastic drums, barrels, kegs
Quantity Type: Pounds
State Code: 343

Year: 2018
EM Manifest ID: 213643
Generator EPA ID: CAR000166439
Shipment Date: 2018-08-28
Manifest Number: 001956557PSC
Line Number: 6
Method Code: H141
Quantity Tons: 0.00750
Quantity Waste: 15.000000
Quantity Unit: P
Number of Containers: 1
Type of Container: Fiberboard or plastic drums, barrels, kegs
Quantity Type: Pounds
State Code: 331

Map ID
Direction
Distance
Elevation

MAP FINDINGS

Site

Database(s)

EDR ID Number
EPA ID Number

HOME DEPOT STORE #0644 (Continued)

1008879798

Year: 2018
EM Manifest ID: 001645057PSC20170828_D_1
Shipment Date: 8/28/2017
Receipt Date: 9/8/2017
Manifest Number: 001645057PSC
Generator EPA ID: CAR000166439
Name: HOME DEPOT C/O PSC
Address: Not reported
Address 2: Not reported
City: Not reported
Zip: Not reported
Telephone: Not reported
Contact: Not reported
Contact Telephone: Not reported
Transporter 1 EPA ID: MNS000110924
Transporter 1 Emergency Number: Not reported
Transporter 2 EPA ID: NED986382133
Transporter 2 Emergency Number: Not reported
TSDf EPA ID: NVD980895338
TSDf Name: 21ST CENTURY ENVIRONMENTAL MANAGEMENT OF NEVADA LLC
TSDf Address 1: Not reported
TSDf Address 2: Not reported
TSDf City: Not reported
TSDf Zip: Not reported
TSDf Telephone: Not reported

Federal:

Year: 2018
EM Manifest ID: 001645057PSC20170828_D_1
Generator EPA ID: CAR000166439
Shipment Date: 2017-08-28
Manifest Number: 001645057PSC
Line Number: 2
Method Code: H141
Quantity Tons: 0.01200
Quantity Waste: 24.000000
Quantity Unit: P
Number of Containers: 1
Type of Container: NULL
Quantity Type: NULL
Federal Code: D001

Year: 2018
EM Manifest ID: 001645057PSC20170828_D_1
Generator EPA ID: CAR000166439
Shipment Date: 2017-08-28
Manifest Number: 001645057PSC
Line Number: 2
Method Code: H141
Quantity Tons: 0.01200
Quantity Waste: 24.000000
Quantity Unit: P
Number of Containers: 1
Type of Container: NULL
Quantity Type: NULL
Federal Code: D005

Year: 2018

Map ID
Direction
Distance
Elevation

MAP FINDINGS

Site

Database(s)

EDR ID Number
EPA ID Number

HOME DEPOT STORE #0644 (Continued)

1008879798

EM Manifest ID: 001645057PSC20170828_D_1
Generator EPA ID: CAR000166439
Shipment Date: 2017-08-28
Manifest Number: 001645057PSC
Line Number: 2
Method Code: H141
Quantity Tons: 0.01200
Quantity Waste: 24.000000
Quantity Unit: P
Number of Containers: 1
Type of Container: NULL
Quantity Type: NULL
Federal Code: D007

Year: 2018
EM Manifest ID: 001645057PSC20170828_D_1
Generator EPA ID: CAR000166439
Shipment Date: 2017-08-28
Manifest Number: 001645057PSC
Line Number: 2
Method Code: H141
Quantity Tons: 0.01200
Quantity Waste: 24.000000
Quantity Unit: P
Number of Containers: 1
Type of Container: NULL
Quantity Type: NULL
Federal Code: D008

Year: 2018
EM Manifest ID: 001645057PSC20170828_D_1
Generator EPA ID: CAR000166439
Shipment Date: 2017-08-28
Manifest Number: 001645057PSC
Line Number: 2
Method Code: H141
Quantity Tons: 0.01200
Quantity Waste: 24.000000
Quantity Unit: P
Number of Containers: 1
Type of Container: NULL
Quantity Type: NULL
Federal Code: D016

Year: 2018
EM Manifest ID: 001645057PSC20170828_D_1
Generator EPA ID: CAR000166439
Shipment Date: 2017-08-28
Manifest Number: 001645057PSC
Line Number: 3
Method Code: H141
Quantity Tons: 0.02700
Quantity Waste: 54.000000
Quantity Unit: P
Number of Containers: 1
Type of Container: NULL
Quantity Type: NULL

Map ID
Direction
Distance
Elevation

MAP FINDINGS

Site

Database(s)

EDR ID Number
EPA ID Number

HOME DEPOT STORE #0644 (Continued)

1008879798

Federal Code:	D001
Year:	2018
EM Manifest ID:	001645057PSC20170828_D_1
Generator EPA ID:	CAR000166439
Shipment Date:	2017-08-28
Manifest Number:	001645057PSC
Line Number:	3
Method Code:	H141
Quantity Tons:	0.02700
Quantity Waste:	54.000000
Quantity Unit:	P
Number of Containers:	1
Type of Container:	NULL
Quantity Type:	NULL
Federal Code:	D018
Year:	2018
EM Manifest ID:	001645057PSC20170828_D_1
Generator EPA ID:	CAR000166439
Shipment Date:	2017-08-28
Manifest Number:	001645057PSC
Line Number:	3
Method Code:	H141
Quantity Tons:	0.02700
Quantity Waste:	54.000000
Quantity Unit:	P
Number of Containers:	1
Type of Container:	NULL
Quantity Type:	NULL
Federal Code:	D035
Year:	2018
EM Manifest ID:	001645057PSC20170828_D_1
Generator EPA ID:	CAR000166439
Shipment Date:	2017-08-28
Manifest Number:	001645057PSC
Line Number:	4
Method Code:	H070
Quantity Tons:	0.00900
Quantity Waste:	18.000000
Quantity Unit:	P
Number of Containers:	1
Type of Container:	NULL
Quantity Type:	NULL
Federal Code:	D002
Year:	2018
EM Manifest ID:	001645057PSC20170828_D_1
Generator EPA ID:	CAR000166439
Shipment Date:	2017-08-28
Manifest Number:	001645057PSC
Line Number:	5
Method Code:	H141
Quantity Tons:	0.01650
Quantity Waste:	33.000000
Quantity Unit:	P

Map ID
Direction
Distance
Elevation

MAP FINDINGS

Site

Database(s)

EDR ID Number
EPA ID Number

HOME DEPOT STORE #0644 (Continued)

1008879798

Number of Containers: 1
Type of Container: NULL
Quantity Type: NULL
Federal Code: D001

Year: 2018
EM Manifest ID: 001645057PSC20170828_D_1
Generator EPA ID: CAR000166439
Shipment Date: 2017-08-28
Manifest Number: 001645057PSC
Line Number: 5
Method Code: H141
Quantity Tons: 0.01650
Quantity Waste: 33.000000
Quantity Unit: P
Number of Containers: 1
Type of Container: NULL
Quantity Type: NULL
Federal Code: D018

State:

Year: 2018
EM Manifest ID: 001645057PSC20170828_D_1
Generator EPA ID: CAR000166439
Shipment Date: 2017-08-28
Manifest Number: 001645057PSC
Line Number: 1
Method Code: H141
Quantity Tons: 0.22050
Quantity Waste: 441.000000
Quantity Unit: P
Number of Containers: 3
Type of Container: NULL
Quantity Type: NULL
State Code: 352

Year: 2018
EM Manifest ID: 001645057PSC20170828_D_1
Generator EPA ID: CAR000166439
Shipment Date: 2017-08-28
Manifest Number: 001645057PSC
Line Number: 2
Method Code: H141
Quantity Tons: 0.01200
Quantity Waste: 24.000000
Quantity Unit: P
Number of Containers: 1
Type of Container: NULL
Quantity Type: NULL
State Code: 331

Year: 2018
EM Manifest ID: 001645057PSC20170828_D_1
Generator EPA ID: CAR000166439
Shipment Date: 2017-08-28
Manifest Number: 001645057PSC
Line Number: 3

Map ID
Direction
Distance
Elevation

MAP FINDINGS

Site

Database(s)

EDR ID Number
EPA ID Number

HOME DEPOT STORE #0644 (Continued)

1008879798

Method Code:	H141
Quantity Tons:	0.02700
Quantity Waste:	54.000000
Quantity Unit:	P
Number of Containers:	1
Type of Container:	NULL
Quantity Type:	NULL
State Code:	214
Year:	2018
EM Manifest ID:	001645057PSC20170828_D_1
Generator EPA ID:	CAR000166439
Shipment Date:	2017-08-28
Manifest Number:	001645057PSC
Line Number:	4
Method Code:	H070
Quantity Tons:	0.00900
Quantity Waste:	18.000000
Quantity Unit:	P
Number of Containers:	1
Type of Container:	NULL
Quantity Type:	NULL
State Code:	122
Year:	2018
EM Manifest ID:	001645057PSC20170828_D_1
Generator EPA ID:	CAR000166439
Shipment Date:	2017-08-28
Manifest Number:	001645057PSC
Line Number:	5
Method Code:	H141
Quantity Tons:	0.01650
Quantity Waste:	33.000000
Quantity Unit:	P
Number of Containers:	1
Type of Container:	NULL
Quantity Type:	NULL
State Code:	213
Year:	2018
EM Manifest ID:	001645057PSC20170828_D_1
Generator EPA ID:	CAR000166439
Shipment Date:	2017-08-28
Manifest Number:	001645057PSC
Line Number:	6
Method Code:	H141
Quantity Tons:	0.06950
Quantity Waste:	139.000000
Quantity Unit:	P
Number of Containers:	1
Type of Container:	NULL
Quantity Type:	NULL
State Code:	352
Year:	2018
EM Manifest ID:	206358

Map ID
Direction
Distance
Elevation

MAP FINDINGS

Site

Database(s)

EDR ID Number
EPA ID Number

HOME DEPOT STORE #0644 (Continued)

1008879798

Shipment Date: 8/16/2018
Receipt Date: 8/31/2018
Manifest Number: 001935549PSC
Generator EPA ID: CAR000166439
Name: HOME DEPOT #HD0644
Address: 2300 N PARK BLVD
Address 2: Not reported
City: PITTSBURG
Zip: 94565
Telephone: 800-451-8346
Contact: Not reported
Contact Telephone: 775-575-2760
Transporter 1 EPA ID: MNS000110924
Transporter 1 Emergency Number: Not reported
Transporter 2 EPA ID: MOD095039998
Transporter 2 Emergency Number: Not reported
TSDf EPA ID: NVD980895338
TSDf Name: 21st Century Environmental Management of Nevada, LLC
TSDf Address 1: 2095 Newlands Drive East
TSDf Address 2: Not reported
TSDf City: Fernley
TSDf Zip: 89408
TSDf Telephone: Not reported

Federal:

Year: 2018
EM Manifest ID: 206358
Generator EPA ID: CAR000166439
Shipment Date: 2018-08-16
Manifest Number: 001935549PSC
Line Number: 1
Method Code: H141
Quantity Tons: 0.03100
Quantity Waste: 62.000000
Quantity Unit: P
Number of Containers: 1
Type of Container: Fiberboard or plastic drums, barrels, kegs
Quantity Type: Pounds
Federal Code: D001

Year: 2018
EM Manifest ID: 206358
Generator EPA ID: CAR000166439
Shipment Date: 2018-08-16
Manifest Number: 001935549PSC
Line Number: 1
Method Code: H141
Quantity Tons: 0.03100
Quantity Waste: 62.000000
Quantity Unit: P
Number of Containers: 1
Type of Container: Fiberboard or plastic drums, barrels, kegs
Quantity Type: Pounds
Federal Code: D005

Year: 2018
EM Manifest ID: 206358
Generator EPA ID: CAR000166439

Map ID
Direction
Distance
Elevation

MAP FINDINGS

Site

Database(s)

EDR ID Number
EPA ID Number

HOME DEPOT STORE #0644 (Continued)

1008879798

Shipment Date: 2018-08-16
Manifest Number: 001935549PSC
Line Number: 1
Method Code: H141
Quantity Tons: 0.03100
Quantity Waste: 62.000000
Quantity Unit: P
Number of Containers: 1
Type of Container: Fiberboard or plastic drums, barrels, kegs
Quantity Type: Pounds
Federal Code: D007

Year: 2018
EM Manifest ID: 206358
Generator EPA ID: CAR000166439
Shipment Date: 2018-08-16
Manifest Number: 001935549PSC
Line Number: 1
Method Code: H141
Quantity Tons: 0.03100
Quantity Waste: 62.000000
Quantity Unit: P
Number of Containers: 1
Type of Container: Fiberboard or plastic drums, barrels, kegs
Quantity Type: Pounds
Federal Code: D008

Year: 2018
EM Manifest ID: 206358
Generator EPA ID: CAR000166439
Shipment Date: 2018-08-16
Manifest Number: 001935549PSC
Line Number: 1
Method Code: H141
Quantity Tons: 0.03100
Quantity Waste: 62.000000
Quantity Unit: P
Number of Containers: 1
Type of Container: Fiberboard or plastic drums, barrels, kegs
Quantity Type: Pounds
Federal Code: D016

Year: 2018
EM Manifest ID: 206358
Generator EPA ID: CAR000166439
Shipment Date: 2018-08-16
Manifest Number: 001935549PSC
Line Number: 2
Method Code: H141
Quantity Tons: 0.06750
Quantity Waste: 135.000000
Quantity Unit: P
Number of Containers: 2
Type of Container: Fiberboard or plastic drums, barrels, kegs
Quantity Type: Pounds
Federal Code: D001

Map ID
Direction
Distance
Elevation

MAP FINDINGS

Site

Database(s)

EDR ID Number
EPA ID Number

HOME DEPOT STORE #0644 (Continued)

1008879798

Year: 2018
EM Manifest ID: 206358
Generator EPA ID: CAR000166439
Shipment Date: 2018-08-16
Manifest Number: 001935549PSC
Line Number: 2
Method Code: H141
Quantity Tons: 0.06750
Quantity Waste: 135.000000
Quantity Unit: P
Number of Containers: 2
Type of Container: Fiberboard or plastic drums, barrels, kegs
Quantity Type: Pounds
Federal Code: D018

Year: 2018
EM Manifest ID: 206358
Generator EPA ID: CAR000166439
Shipment Date: 2018-08-16
Manifest Number: 001935549PSC
Line Number: 2
Method Code: H141
Quantity Tons: 0.06750
Quantity Waste: 135.000000
Quantity Unit: P
Number of Containers: 2
Type of Container: Fiberboard or plastic drums, barrels, kegs
Quantity Type: Pounds
Federal Code: D035

Year: 2018
EM Manifest ID: 206358
Generator EPA ID: CAR000166439
Shipment Date: 2018-08-16
Manifest Number: 001935549PSC
Line Number: 3
Method Code: H122
Quantity Tons: 0.00200
Quantity Waste: 4.000000
Quantity Unit: P
Number of Containers: 1
Type of Container: Fiberboard or plastic drums, barrels, kegs
Quantity Type: Pounds
Federal Code: D002

Year: 2018
EM Manifest ID: 206358
Generator EPA ID: CAR000166439
Shipment Date: 2018-08-16
Manifest Number: 001935549PSC
Line Number: 4
Method Code: H141
Quantity Tons: 0.05500
Quantity Waste: 110.000000
Quantity Unit: P
Number of Containers: 1
Type of Container: Fiberboard or plastic drums, barrels, kegs

Map ID
Direction
Distance
Elevation

MAP FINDINGS

Site

Database(s)

EDR ID Number
EPA ID Number

HOME DEPOT STORE #0644 (Continued)

1008879798

Quantity Type: Pounds
Federal Code: D002

State:

Year: 2018
EM Manifest ID: 206358
Generator EPA ID: CAR000166439
Shipment Date: 2018-08-16
Manifest Number: 001935549PSC
Line Number: 1
Method Code: H141
Quantity Tons: 0.03100
Quantity Waste: 62.000000
Quantity Unit: P
Number of Containers: 1
Type of Container: Fiberboard or plastic drums, barrels, kegs
Quantity Type: Pounds
State Code: 331

Year: 2018
EM Manifest ID: 206358
Generator EPA ID: CAR000166439
Shipment Date: 2018-08-16
Manifest Number: 001935549PSC
Line Number: 2
Method Code: H141
Quantity Tons: 0.06750
Quantity Waste: 135.000000
Quantity Unit: P
Number of Containers: 2
Type of Container: Fiberboard or plastic drums, barrels, kegs
Quantity Type: Pounds
State Code: 214

Year: 2018
EM Manifest ID: 206358
Generator EPA ID: CAR000166439
Shipment Date: 2018-08-16
Manifest Number: 001935549PSC
Line Number: 3
Method Code: H122
Quantity Tons: 0.00200
Quantity Waste: 4.000000
Quantity Unit: P
Number of Containers: 1
Type of Container: Fiberboard or plastic drums, barrels, kegs
Quantity Type: Pounds
State Code: 791

Year: 2018
EM Manifest ID: 206358
Generator EPA ID: CAR000166439
Shipment Date: 2018-08-16
Manifest Number: 001935549PSC
Line Number: 4
Method Code: H141
Quantity Tons: 0.05500

Map ID
Direction
Distance
Elevation

MAP FINDINGS

Site

Database(s)

EDR ID Number
EPA ID Number

HOME DEPOT STORE #0644 (Continued)

1008879798

Quantity Waste: 110.000000
Quantity Unit: P
Number of Containers: 1
Type of Container: Fiberboard or plastic drums, barrels, kegs
Quantity Type: Pounds
State Code: 122

Year: 2018
EM Manifest ID: 001630582PSC20170815_D_1
Shipment Date: 8/15/2017
Receipt Date: 8/31/2017
Manifest Number: 001630582PSC
Generator EPA ID: CAR000166439
Name: HOME DEPOT C/O PSC
Address: Not reported
Address 2: Not reported
City: Not reported
Zip: Not reported
Telephone: Not reported
Contact: Not reported
Contact Telephone: Not reported
Transporter 1 EPA ID: MNS000110924
Transporter 1 Emergency Number: Not reported
Transporter 2 EPA ID: NED986382133
Transporter 2 Emergency Number: Not reported
TSDF EPA ID: NVD980895338
TSDF Name: 21ST CENTURY ENVIRONMENTAL MANAGEMENT OF NEVADA LLC
TSDF Address 1: Not reported
TSDF Address 2: Not reported
TSDF City: Not reported
TSDF Zip: Not reported
TSDF Telephone: Not reported

Federal:
Year: 2018
EM Manifest ID: 001630582PSC20170815_D_1
Generator EPA ID: CAR000166439
Shipment Date: 2017-08-15
Manifest Number: 001630582PSC
Line Number: 3
Method Code: H141
Quantity Tons: 0.01700
Quantity Waste: 34.000000
Quantity Unit: P
Number of Containers: 1
Type of Container: NULL
Quantity Type: NULL
Federal Code: D001

Year: 2018
EM Manifest ID: 001630582PSC20170815_D_1
Generator EPA ID: CAR000166439
Shipment Date: 2017-08-15
Manifest Number: 001630582PSC
Line Number: 3
Method Code: H141
Quantity Tons: 0.01700

Map ID
Direction
Distance
Elevation

MAP FINDINGS

Site

Database(s)

EDR ID Number
EPA ID Number

HOME DEPOT STORE #0644 (Continued)

1008879798

Quantity Waste:	34.000000
Quantity Unit:	P
Number of Containers:	1
Type of Container:	NULL
Quantity Type:	NULL
Federal Code:	D005
Year:	2018
EM Manifest ID:	001630582PSC20170815_D_1
Generator EPA ID:	CAR000166439
Shipment Date:	2017-08-15
Manifest Number:	001630582PSC
Line Number:	3
Method Code:	H141
Quantity Tons:	0.01700
Quantity Waste:	34.000000
Quantity Unit:	P
Number of Containers:	1
Type of Container:	NULL
Quantity Type:	NULL
Federal Code:	D007
Year:	2018
EM Manifest ID:	001630582PSC20170815_D_1
Generator EPA ID:	CAR000166439
Shipment Date:	2017-08-15
Manifest Number:	001630582PSC
Line Number:	3
Method Code:	H141
Quantity Tons:	0.01700
Quantity Waste:	34.000000
Quantity Unit:	P
Number of Containers:	1
Type of Container:	NULL
Quantity Type:	NULL
Federal Code:	D008
Year:	2018
EM Manifest ID:	001630582PSC20170815_D_1
Generator EPA ID:	CAR000166439
Shipment Date:	2017-08-15
Manifest Number:	001630582PSC
Line Number:	3
Method Code:	H141
Quantity Tons:	0.01700
Quantity Waste:	34.000000
Quantity Unit:	P
Number of Containers:	1
Type of Container:	NULL
Quantity Type:	NULL
Federal Code:	D016
Year:	2018
EM Manifest ID:	001630582PSC20170815_D_1
Generator EPA ID:	CAR000166439
Shipment Date:	2017-08-15
Manifest Number:	001630582PSC

Map ID
Direction
Distance
Elevation

MAP FINDINGS

Site

Database(s)

EDR ID Number
EPA ID Number

HOME DEPOT STORE #0644 (Continued)

1008879798

Line Number: 4
Method Code: H141
Quantity Tons: 0.00750
Quantity Waste: 15.000000
Quantity Unit: P
Number of Containers: 1
Type of Container: NULL
Quantity Type: NULL
Federal Code: D016

Year: 2018
EM Manifest ID: 001630582PSC20170815_D_1
Generator EPA ID: CAR000166439
Shipment Date: 2017-08-15
Manifest Number: 001630582PSC
Line Number: 6
Method Code: H141
Quantity Tons: 0.07400
Quantity Waste: 148.000000
Quantity Unit: P
Number of Containers: 1
Type of Container: NULL
Quantity Type: NULL
Federal Code: D001

Year: 2018
EM Manifest ID: 001630582PSC20170815_D_1
Generator EPA ID: CAR000166439
Shipment Date: 2017-08-15
Manifest Number: 001630582PSC
Line Number: 6
Method Code: H141
Quantity Tons: 0.07400
Quantity Waste: 148.000000
Quantity Unit: P
Number of Containers: 1
Type of Container: NULL
Quantity Type: NULL
Federal Code: D018

Year: 2018
EM Manifest ID: 001630582PSC20170815_D_1
Generator EPA ID: CAR000166439
Shipment Date: 2017-08-15
Manifest Number: 001630582PSC
Line Number: 6
Method Code: H141
Quantity Tons: 0.07400
Quantity Waste: 148.000000
Quantity Unit: P
Number of Containers: 1
Type of Container: NULL
Quantity Type: NULL
Federal Code: D035

Year: 2018
EM Manifest ID: 001630582PSC20170815_D_1

Map ID
Direction
Distance
Elevation

MAP FINDINGS

Site

Database(s)

EDR ID Number
EPA ID Number

HOME DEPOT STORE #0644 (Continued)

1008879798

Generator EPA ID: CAR000166439
Shipment Date: 2017-08-15
Manifest Number: 001630582PSC
Line Number: 7
Method Code: H141
Quantity Tons: 0.09950
Quantity Waste: 199.000000
Quantity Unit: P
Number of Containers: 1
Type of Container: NULL
Quantity Type: NULL
Federal Code: D016

State:

Year: 2018
EM Manifest ID: 001630582PSC20170815_D_1
Generator EPA ID: CAR000166439
Shipment Date: 2017-08-15
Manifest Number: 001630582PSC
Line Number: 1
Method Code: H141
Quantity Tons: 0.05500
Quantity Waste: 110.000000
Quantity Unit: P
Number of Containers: 1
Type of Container: NULL
Quantity Type: NULL
State Code: 352

Year: 2018
EM Manifest ID: 001630582PSC20170815_D_1
Generator EPA ID: CAR000166439
Shipment Date: 2017-08-15
Manifest Number: 001630582PSC
Line Number: 2
Method Code: H141
Quantity Tons: 0.14450
Quantity Waste: 289.000000
Quantity Unit: P
Number of Containers: 2
Type of Container: NULL
Quantity Type: NULL
State Code: 352

Year: 2018
EM Manifest ID: 001630582PSC20170815_D_1
Generator EPA ID: CAR000166439
Shipment Date: 2017-08-15
Manifest Number: 001630582PSC
Line Number: 3
Method Code: H141
Quantity Tons: 0.01700
Quantity Waste: 34.000000
Quantity Unit: P
Number of Containers: 1
Type of Container: NULL
Quantity Type: NULL

Map ID
Direction
Distance
Elevation

MAP FINDINGS

Site

Database(s)

EDR ID Number
EPA ID Number

HOME DEPOT STORE #0644 (Continued)

1008879798

State Code:	331
Year:	2018
EM Manifest ID:	001630582PSC20170815_D_1
Generator EPA ID:	CAR000166439
Shipment Date:	2017-08-15
Manifest Number:	001630582PSC
Line Number:	4
Method Code:	H141
Quantity Tons:	0.00750
Quantity Waste:	15.000000
Quantity Unit:	P
Number of Containers:	1
Type of Container:	NULL
Quantity Type:	NULL
State Code:	181
Year:	2018
EM Manifest ID:	001630582PSC20170815_D_1
Generator EPA ID:	CAR000166439
Shipment Date:	2017-08-15
Manifest Number:	001630582PSC
Line Number:	6
Method Code:	H141
Quantity Tons:	0.07400
Quantity Waste:	148.000000
Quantity Unit:	P
Number of Containers:	1
Type of Container:	NULL
Quantity Type:	NULL
State Code:	214
Year:	2018
EM Manifest ID:	001630582PSC20170815_D_1
Generator EPA ID:	CAR000166439
Shipment Date:	2017-08-15
Manifest Number:	001630582PSC
Line Number:	7
Method Code:	H141
Quantity Tons:	0.09950
Quantity Waste:	199.000000
Quantity Unit:	P
Number of Containers:	1
Type of Container:	NULL
Quantity Type:	NULL
State Code:	331
Year:	2018
EM Manifest ID:	001620912PSC20170801_D_1
Shipment Date:	8/1/2017
Receipt Date:	8/11/2017
Manifest Number:	001620912PSC
Generator EPA ID:	CAR000166439
Name:	HOME DEPOT C/O PSC
Address:	Not reported
Address 2:	Not reported

Map ID
Direction
Distance
Elevation

MAP FINDINGS

Site

Database(s)

EDR ID Number
EPA ID Number

HOME DEPOT STORE #0644 (Continued)

1008879798

City:	Not reported
Zip:	Not reported
Telephone:	Not reported
Contact:	Not reported
Contact Telephone:	Not reported
Transporter 1 EPA ID:	MNS000110924
Transporter 1 Emergency Number:	Not reported
Transporter 2 EPA ID:	NED986382133
Transporter 2 Emergency Number:	Not reported
TSDF EPA ID:	NVD980895338
TSDF Name:	21ST CENTURY ENVIRONMENTAL MANAGEMENT OF NEVADA LLC
TSDF Address 1:	Not reported
TSDF Address 2:	Not reported
TSDF City:	Not reported
TSDF Zip:	Not reported
TSDF Telephone:	Not reported
Federal:	
Year:	2018
EM Manifest ID:	001620912PSC20170801_D_1
Generator EPA ID:	CAR000166439
Shipment Date:	2017-08-01
Manifest Number:	001620912PSC
Line Number:	2
Method Code:	H070
Quantity Tons:	0.00550
Quantity Waste:	11.000000
Quantity Unit:	P
Number of Containers:	1
Type of Container:	NULL
Quantity Type:	NULL
Federal Code:	D002
Year:	2018
EM Manifest ID:	001620912PSC20170801_D_1
Generator EPA ID:	CAR000166439
Shipment Date:	2017-08-01
Manifest Number:	001620912PSC
Line Number:	3
Method Code:	H121
Quantity Tons:	0.00350
Quantity Waste:	7.000000
Quantity Unit:	P
Number of Containers:	1
Type of Container:	NULL
Quantity Type:	NULL
Federal Code:	D002
Year:	2018
EM Manifest ID:	001620912PSC20170801_D_1
Generator EPA ID:	CAR000166439
Shipment Date:	2017-08-01
Manifest Number:	001620912PSC
Line Number:	4
Method Code:	H141
Quantity Tons:	0.01100
Quantity Waste:	22.000000
Quantity Unit:	P

Map ID
Direction
Distance
Elevation

MAP FINDINGS

Site

Database(s)

EDR ID Number
EPA ID Number

HOME DEPOT STORE #0644 (Continued)

1008879798

Number of Containers:	1
Type of Container:	NULL
Quantity Type:	NULL
Federal Code:	D001
Year:	2018
EM Manifest ID:	001620912PSC20170801_D_1
Generator EPA ID:	CAR000166439
Shipment Date:	2017-08-01
Manifest Number:	001620912PSC
Line Number:	4
Method Code:	H141
Quantity Tons:	0.01100
Quantity Waste:	22.000000
Quantity Unit:	P
Number of Containers:	1
Type of Container:	NULL
Quantity Type:	NULL
Federal Code:	D018
Year:	2018
EM Manifest ID:	001620912PSC20170801_D_1
Generator EPA ID:	CAR000166439
Shipment Date:	2017-08-01
Manifest Number:	001620912PSC
Line Number:	5
Method Code:	H141
Quantity Tons:	0.02700
Quantity Waste:	54.000000
Quantity Unit:	P
Number of Containers:	1
Type of Container:	NULL
Quantity Type:	NULL
Federal Code:	D001
Year:	2018
EM Manifest ID:	001620912PSC20170801_D_1
Generator EPA ID:	CAR000166439
Shipment Date:	2017-08-01
Manifest Number:	001620912PSC
Line Number:	5
Method Code:	H141
Quantity Tons:	0.02700
Quantity Waste:	54.000000
Quantity Unit:	P
Number of Containers:	1
Type of Container:	NULL
Quantity Type:	NULL
Federal Code:	D005
Year:	2018
EM Manifest ID:	001620912PSC20170801_D_1
Generator EPA ID:	CAR000166439
Shipment Date:	2017-08-01
Manifest Number:	001620912PSC
Line Number:	5
Method Code:	H141

Map ID
Direction
Distance
Elevation

MAP FINDINGS

Site

Database(s)

EDR ID Number
EPA ID Number

HOME DEPOT STORE #0644 (Continued)

1008879798

Quantity Tons:	0.02700
Quantity Waste:	54.000000
Quantity Unit:	P
Number of Containers:	1
Type of Container:	NULL
Quantity Type:	NULL
Federal Code:	D007
Year:	2018
EM Manifest ID:	001620912PSC20170801_D_1
Generator EPA ID:	CAR000166439
Shipment Date:	2017-08-01
Manifest Number:	001620912PSC
Line Number:	5
Method Code:	H141
Quantity Tons:	0.02700
Quantity Waste:	54.000000
Quantity Unit:	P
Number of Containers:	1
Type of Container:	NULL
Quantity Type:	NULL
Federal Code:	D008
Year:	2018
EM Manifest ID:	001620912PSC20170801_D_1
Generator EPA ID:	CAR000166439
Shipment Date:	2017-08-01
Manifest Number:	001620912PSC
Line Number:	5
Method Code:	H141
Quantity Tons:	0.02700
Quantity Waste:	54.000000
Quantity Unit:	P
Number of Containers:	1
Type of Container:	NULL
Quantity Type:	NULL
Federal Code:	D016
Year:	2018
EM Manifest ID:	001620912PSC20170801_D_1
Generator EPA ID:	CAR000166439
Shipment Date:	2017-08-01
Manifest Number:	001620912PSC
Line Number:	7
Method Code:	H141
Quantity Tons:	0.04900
Quantity Waste:	98.000000
Quantity Unit:	P
Number of Containers:	1
Type of Container:	NULL
Quantity Type:	NULL
Federal Code:	D001
Year:	2018
EM Manifest ID:	001620912PSC20170801_D_1
Generator EPA ID:	CAR000166439
Shipment Date:	2017-08-01

Map ID
Direction
Distance
Elevation

MAP FINDINGS

Site

Database(s)

EDR ID Number
EPA ID Number

HOME DEPOT STORE #0644 (Continued)

1008879798

Manifest Number: 001620912PSC
Line Number: 7
Method Code: H141
Quantity Tons: 0.04900
Quantity Waste: 98.000000
Quantity Unit: P
Number of Containers: 1
Type of Container: NULL
Quantity Type: NULL
Federal Code: D018

Year: 2018
EM Manifest ID: 001620912PSC20170801_D_1
Generator EPA ID: CAR000166439
Shipment Date: 2017-08-01
Manifest Number: 001620912PSC
Line Number: 7
Method Code: H141
Quantity Tons: 0.04900
Quantity Waste: 98.000000
Quantity Unit: P
Number of Containers: 1
Type of Container: NULL
Quantity Type: NULL
Federal Code: D035

Year: 2018
EM Manifest ID: 001620912PSC20170801_D_1
Generator EPA ID: CAR000166439
Shipment Date: 2017-08-01
Manifest Number: 001620912PSC
Line Number: 8
Method Code: H141
Quantity Tons: 0.02700
Quantity Waste: 54.000000
Quantity Unit: P
Number of Containers: 1
Type of Container: NULL
Quantity Type: NULL
Federal Code: D001

Year: 2018
EM Manifest ID: 001620912PSC20170801_D_1
Generator EPA ID: CAR000166439
Shipment Date: 2017-08-01
Manifest Number: 001620912PSC
Line Number: 8
Method Code: H141
Quantity Tons: 0.02700
Quantity Waste: 54.000000
Quantity Unit: P
Number of Containers: 1
Type of Container: NULL
Quantity Type: NULL
Federal Code: D005

Year: 2018

Map ID
Direction
Distance
Elevation

MAP FINDINGS

Site

Database(s)

EDR ID Number
EPA ID Number

HOME DEPOT STORE #0644 (Continued)

1008879798

EM Manifest ID: 001620912PSC20170801_D_1
Generator EPA ID: CAR000166439
Shipment Date: 2017-08-01
Manifest Number: 001620912PSC
Line Number: 8
Method Code: H141
Quantity Tons: 0.02700
Quantity Waste: 54.000000
Quantity Unit: P
Number of Containers: 1
Type of Container: NULL
Quantity Type: NULL
Federal Code: D007

Year: 2018
EM Manifest ID: 001620912PSC20170801_D_1
Generator EPA ID: CAR000166439
Shipment Date: 2017-08-01
Manifest Number: 001620912PSC
Line Number: 8
Method Code: H141
Quantity Tons: 0.02700
Quantity Waste: 54.000000
Quantity Unit: P
Number of Containers: 1
Type of Container: NULL
Quantity Type: NULL
Federal Code: D008

Year: 2018
EM Manifest ID: 001620912PSC20170801_D_1
Generator EPA ID: CAR000166439
Shipment Date: 2017-08-01
Manifest Number: 001620912PSC
Line Number: 8
Method Code: H141
Quantity Tons: 0.02700
Quantity Waste: 54.000000
Quantity Unit: P
Number of Containers: 1
Type of Container: NULL
Quantity Type: NULL
Federal Code: D016

Year: 2018
EM Manifest ID: 001620912PSC20170801_D_1
Generator EPA ID: CAR000166439
Shipment Date: 2017-08-01
Manifest Number: 001620912PSC
Line Number: 10
Method Code: H141
Quantity Tons: 0.04900
Quantity Waste: 98.000000
Quantity Unit: P
Number of Containers: 1
Type of Container: NULL
Quantity Type: NULL

Map ID
Direction
Distance
Elevation

MAP FINDINGS

Site

Database(s)

EDR ID Number
EPA ID Number

HOME DEPOT STORE #0644 (Continued)

1008879798

Federal Code: D001

Year: 2018
EM Manifest ID: 001620912PSC20170801_D_1
Generator EPA ID: CAR000166439
Shipment Date: 2017-08-01
Manifest Number: 001620912PSC
Line Number: 10
Method Code: H141
Quantity Tons: 0.04900
Quantity Waste: 98.000000
Quantity Unit: P
Number of Containers: 1
Type of Container: NULL
Quantity Type: NULL
Federal Code: D018

Year: 2018
EM Manifest ID: 001620912PSC20170801_D_1
Generator EPA ID: CAR000166439
Shipment Date: 2017-08-01
Manifest Number: 001620912PSC
Line Number: 10
Method Code: H141
Quantity Tons: 0.04900
Quantity Waste: 98.000000
Quantity Unit: P
Number of Containers: 1
Type of Container: NULL
Quantity Type: NULL
Federal Code: D035

State:

Year: 2018
EM Manifest ID: 001620912PSC20170801_D_1
Generator EPA ID: CAR000166439
Shipment Date: 2017-08-01
Manifest Number: 001620912PSC
Line Number: 1
Method Code: H141
Quantity Tons: 0.07450
Quantity Waste: 149.000000
Quantity Unit: P
Number of Containers: 1
Type of Container: NULL
Quantity Type: NULL
State Code: 352

Year: 2018
EM Manifest ID: 001620912PSC20170801_D_1
Generator EPA ID: CAR000166439
Shipment Date: 2017-08-01
Manifest Number: 001620912PSC
Line Number: 2
Method Code: H070
Quantity Tons: 0.00550
Quantity Waste: 11.000000

Map ID
Direction
Distance
Elevation

MAP FINDINGS

Site

Database(s)

EDR ID Number
EPA ID Number

HOME DEPOT STORE #0644 (Continued)

1008879798

Quantity Unit:	P
Number of Containers:	1
Type of Container:	NULL
Quantity Type:	NULL
State Code:	122
Year:	2018
EM Manifest ID:	001620912PSC20170801_D_1
Generator EPA ID:	CAR000166439
Shipment Date:	2017-08-01
Manifest Number:	001620912PSC
Line Number:	3
Method Code:	H121
Quantity Tons:	0.00350
Quantity Waste:	7.000000
Quantity Unit:	P
Number of Containers:	1
Type of Container:	NULL
Quantity Type:	NULL
State Code:	122
Year:	2018
EM Manifest ID:	001620912PSC20170801_D_1
Generator EPA ID:	CAR000166439
Shipment Date:	2017-08-01
Manifest Number:	001620912PSC
Line Number:	4
Method Code:	H141
Quantity Tons:	0.01100
Quantity Waste:	22.000000
Quantity Unit:	P
Number of Containers:	1
Type of Container:	NULL
Quantity Type:	NULL
State Code:	213
Year:	2018
EM Manifest ID:	001620912PSC20170801_D_1
Generator EPA ID:	CAR000166439
Shipment Date:	2017-08-01
Manifest Number:	001620912PSC
Line Number:	5
Method Code:	H141
Quantity Tons:	0.02700
Quantity Waste:	54.000000
Quantity Unit:	P
Number of Containers:	1
Type of Container:	NULL
Quantity Type:	NULL
State Code:	331
Year:	2018
EM Manifest ID:	001620912PSC20170801_D_1
Generator EPA ID:	CAR000166439
Shipment Date:	2017-08-01
Manifest Number:	001620912PSC
Line Number:	6

Map ID
Direction
Distance
Elevation

MAP FINDINGS

Site

Database(s)

EDR ID Number
EPA ID Number

HOME DEPOT STORE #0644 (Continued)

1008879798

Method Code:	H141
Quantity Tons:	0.22100
Quantity Waste:	442.000000
Quantity Unit:	P
Number of Containers:	4
Type of Container:	NULL
Quantity Type:	NULL
State Code:	352
Year:	2018
EM Manifest ID:	001620912PSC20170801_D_1
Generator EPA ID:	CAR000166439
Shipment Date:	2017-08-01
Manifest Number:	001620912PSC
Line Number:	7
Method Code:	H141
Quantity Tons:	0.04900
Quantity Waste:	98.000000
Quantity Unit:	P
Number of Containers:	1
Type of Container:	NULL
Quantity Type:	NULL
State Code:	214
Year:	2018
EM Manifest ID:	001620912PSC20170801_D_1
Generator EPA ID:	CAR000166439
Shipment Date:	2017-08-01
Manifest Number:	001620912PSC
Line Number:	8
Method Code:	H141
Quantity Tons:	0.02700
Quantity Waste:	54.000000
Quantity Unit:	P
Number of Containers:	1
Type of Container:	NULL
Quantity Type:	NULL
State Code:	331
Year:	2018
EM Manifest ID:	001620912PSC20170801_D_1
Generator EPA ID:	CAR000166439
Shipment Date:	2017-08-01
Manifest Number:	001620912PSC
Line Number:	9
Method Code:	H141
Quantity Tons:	0.22100
Quantity Waste:	442.000000
Quantity Unit:	P
Number of Containers:	4
Type of Container:	NULL
Quantity Type:	NULL
State Code:	352
Year:	2018
EM Manifest ID:	001620912PSC20170801_D_1
Generator EPA ID:	CAR000166439

Map ID
Direction
Distance
Elevation

MAP FINDINGS

Site

Database(s)

EDR ID Number
EPA ID Number

HOME DEPOT STORE #0644 (Continued)

1008879798

Shipment Date: 2017-08-01
Manifest Number: 001620912PSC
Line Number: 10
Method Code: H141
Quantity Tons: 0.04900
Quantity Waste: 98.000000
Quantity Unit: P
Number of Containers: 1
Type of Container: NULL
Quantity Type: NULL
State Code: 214

Additional Info:

Year: 2017
Gen EPA ID: CAR000166439

Shipment Date: 20171221
Creation Date: 8/3/2018 18:30:48
Receipt Date: 20180126
Manifest ID: 001711963PSC
Trans EPA ID: MNS000110924
Trans Name: STERICYCLE SPECIALTY WASTE SOLUTIONS INC
Trans 2 EPA ID: NED986382133
Trans 2 Name: SMITH SYSTEMS INC
TSDf EPA ID: CAD008364432
Trans Name: RHO CHEM LLC
TSDf Alt EPA ID: Not reported
TSDf Alt Name: Not reported
Waste Code Description: 122 - Alkaline solution without metals (pH > 12.5)
RCRA Code: D002
Meth Code: H141 - Storage, Bulking, And/Or Transfer Off Site--No Treatment/Reovery (H010-H129) Or (H131-H135)
Quantity Tons: 0.003
Waste Quantity: 6
Quantity Unit: P
Additional Code 1: Not reported
Additional Code 2: Not reported
Additional Code 3: Not reported
Additional Code 4: Not reported
Additional Code 5: Not reported

Shipment Date: 20171221
Creation Date: 8/3/2018 18:30:48
Receipt Date: 20180126
Manifest ID: 001711963PSC
Trans EPA ID: MNS000110924
Trans Name: STERICYCLE SPECIALTY WASTE SOLUTIONS INC
Trans 2 EPA ID: NED986382133
Trans 2 Name: SMITH SYSTEMS INC
TSDf EPA ID: CAD008364432
Trans Name: RHO CHEM LLC
TSDf Alt EPA ID: Not reported
TSDf Alt Name: Not reported
Waste Code Description: 331 - Off-specification, aged, or surplus organics
RCRA Code: D016
Meth Code: H141 - Storage, Bulking, And/Or Transfer Off Site--No

Map ID
Direction
Distance
Elevation

MAP FINDINGS

Site

Database(s)

EDR ID Number
EPA ID Number

HOME DEPOT STORE #0644 (Continued)

1008879798

Quantity Tons:	Treatment/Reovery (H010-H129) Or (H131-H135) 0.022
Waste Quantity:	44
Quantity Unit:	P
Additional Code 1:	D008
Additional Code 2:	D007
Additional Code 3:	D005
Additional Code 4:	D001
Additional Code 5:	Not reported
Shipment Date:	20171221
Creation Date:	9/27/2018 18:30:12
Receipt Date:	20180108
Manifest ID:	001710728PSC
Trans EPA ID:	MNS000110924
Trans Name:	STERICYCLE SPECIALTY WASTE SOLUTIONS INC
Trans 2 EPA ID:	NED986382133
Trans 2 Name:	SMITH SYSTEMS INC
TSDf EPA ID:	CAD980884183
Trans Name:	GENERAL ENVIRONMENTAL MGT LLC DBA PSC ENVIRONMENTAL SERVICES
TSDf Alt EPA ID:	Not reported
TSDf Alt Name:	Not reported
Waste Code Description:	352 - Other organic solids
RCRA Code:	Not reported
Meth Code:	H141 - Storage, Bulking, And/Or Transfer Off Site--No Treatment/Reovery (H010-H129) Or (H131-H135)
Quantity Tons:	0.008
Waste Quantity:	16
Quantity Unit:	P
Additional Code 1:	Not reported
Additional Code 2:	Not reported
Additional Code 3:	Not reported
Additional Code 4:	Not reported
Additional Code 5:	Not reported
Shipment Date:	20171221
Creation Date:	9/27/2018 18:30:12
Receipt Date:	20180108
Manifest ID:	001711936PSC
Trans EPA ID:	MNS000110924
Trans Name:	STERICYCLE SPECIALTY WASTE SOLUTIONS INC
Trans 2 EPA ID:	NED986382133
Trans 2 Name:	SMITH SYSTEMS INC
TSDf EPA ID:	CAD980884183
Trans Name:	GENERAL ENVIRONMENTAL MGT LLC DBA PSC ENVIRONMENTAL SERVICES
TSDf Alt EPA ID:	Not reported
TSDf Alt Name:	Not reported
Waste Code Description:	352 - Other organic solids
RCRA Code:	Not reported
Meth Code:	H141 - Storage, Bulking, And/Or Transfer Off Site--No Treatment/Reovery (H010-H129) Or (H131-H135)
Quantity Tons:	0.189
Waste Quantity:	378
Quantity Unit:	P
Additional Code 1:	Not reported
Additional Code 2:	Not reported
Additional Code 3:	Not reported

Map ID
Direction
Distance
Elevation

MAP FINDINGS

Site

Database(s)

EDR ID Number
EPA ID Number

HOME DEPOT STORE #0644 (Continued)

1008879798

Additional Code 4:	Not reported
Additional Code 5:	Not reported
Shipment Date:	20171221
Creation Date:	8/3/2018 18:30:48
Receipt Date:	20180126
Manifest ID:	001711963PSC
Trans EPA ID:	MNS000110924
Trans Name:	STERICYCLE SPECIALTY WASTE SOLUTIONS INC
Trans 2 EPA ID:	NED986382133
Trans 2 Name:	SMITH SYSTEMS INC
TSDf EPA ID:	CAD008364432
Trans Name:	RHO CHEM LLC
TSDf Alt EPA ID:	Not reported
TSDf Alt Name:	Not reported
Waste Code Description:	214 - Unspecified solvent mixture
RCRA Code:	D035
Meth Code:	H141 - Storage, Bulking, And/Or Transfer Off Site--No Treatment/Reovery (H010-H129) Or (H131-H135)
Quantity Tons:	0.033
Waste Quantity:	66
Quantity Unit:	P
Additional Code 1:	D018
Additional Code 2:	D001
Additional Code 3:	Not reported
Additional Code 4:	Not reported
Additional Code 5:	Not reported
Shipment Date:	20171221
Creation Date:	8/3/2018 18:30:48
Receipt Date:	20180126
Manifest ID:	001711963PSC
Trans EPA ID:	MNS000110924
Trans Name:	STERICYCLE SPECIALTY WASTE SOLUTIONS INC
Trans 2 EPA ID:	NED986382133
Trans 2 Name:	SMITH SYSTEMS INC
TSDf EPA ID:	CAD008364432
Trans Name:	RHO CHEM LLC
TSDf Alt EPA ID:	Not reported
TSDf Alt Name:	Not reported
Waste Code Description:	791 - Liquids with pH < 2 792 Liquids with pH < 2 with metals
RCRA Code:	D002
Meth Code:	H122 - Evaporation
Quantity Tons:	0.0015
Waste Quantity:	3
Quantity Unit:	P
Additional Code 1:	Not reported
Additional Code 2:	Not reported
Additional Code 3:	Not reported
Additional Code 4:	Not reported
Additional Code 5:	Not reported
Shipment Date:	20171221
Creation Date:	Not reported
Receipt Date:	Not reported
Manifest ID:	001711963PSC
Trans EPA ID:	MNS000110924

Map ID
Direction
Distance
Elevation

MAP FINDINGS

Site

Database(s)

EDR ID Number
EPA ID Number

HOME DEPOT STORE #0644 (Continued)

1008879798

Trans Name:	STERICYCLE SPECIALTY WASTE SOLUTIONS INC
Trans 2 EPA ID:	NED986382133
Trans 2 Name:	SMITH SYSTEMS INC
TSDf EPA ID:	CAD008364432
Trans Name:	RHO CHEM LLC
TSDf Alt EPA ID:	Not reported
TSDf Alt Name:	Not reported
Waste Code Description:	- Not reported
RCRA Code:	Not reported
Meth Code:	H141 - Storage, Bulking, And/Or Transfer Off Site--No Treatment/Reovery (H010-H129) Or (H131-H135)
Quantity Tons:	0.0035
Waste Quantity:	7
Quantity Unit:	P
Additional Code 1:	Not reported
Additional Code 2:	Not reported
Additional Code 3:	Not reported
Additional Code 4:	Not reported
Additional Code 5:	Not reported
Shipment Date:	20171221
Creation Date:	Not reported
Receipt Date:	Not reported
Manifest ID:	001711963PSC
Trans EPA ID:	MNS000110924
Trans Name:	STERICYCLE SPECIALTY WASTE SOLUTIONS INC
Trans 2 EPA ID:	NED986382133
Trans 2 Name:	SMITH SYSTEMS INC
TSDf EPA ID:	CAD008364432
Trans Name:	RHO CHEM LLC
TSDf Alt EPA ID:	Not reported
TSDf Alt Name:	Not reported
Waste Code Description:	791 - Liquids with pH < 2 792 Liquids with pH < 2 with metals
RCRA Code:	D002
Meth Code:	H141 - Storage, Bulking, And/Or Transfer Off Site--No Treatment/Reovery (H010-H129) Or (H131-H135)
Quantity Tons:	0.002
Waste Quantity:	4
Quantity Unit:	P
Additional Code 1:	Not reported
Additional Code 2:	Not reported
Additional Code 3:	Not reported
Additional Code 4:	Not reported
Additional Code 5:	Not reported
Shipment Date:	20171221
Creation Date:	Not reported
Receipt Date:	Not reported
Manifest ID:	001711963PSC
Trans EPA ID:	MNS000110924
Trans Name:	STERICYCLE SPECIALTY WASTE SOLUTIONS INC
Trans 2 EPA ID:	NED986382133
Trans 2 Name:	SMITH SYSTEMS INC
TSDf EPA ID:	CAD008364432
Trans Name:	RHO CHEM LLC
TSDf Alt EPA ID:	Not reported
TSDf Alt Name:	Not reported

Map ID
Direction
Distance
Elevation

MAP FINDINGS

Site

Database(s)

EDR ID Number
EPA ID Number

HOME DEPOT STORE #0644 (Continued)

1008879798

Waste Code Description:	181 - Other inorganic solid waste Organics
RCRA Code:	D016
Meth Code:	H141 - Storage, Bulking, And/Or Transfer Off Site--No Treatment/Reovery (H010-H129) Or (H131-H135)
Quantity Tons:	0.006
Waste Quantity:	12
Quantity Unit:	P
Additional Code 1:	Not reported
Additional Code 2:	Not reported
Additional Code 3:	Not reported
Additional Code 4:	Not reported
Additional Code 5:	Not reported
Shipment Date:	20171205
Creation Date:	8/24/2018 18:30:26
Receipt Date:	20171211
Manifest ID:	001707122PSC
Trans EPA ID:	MNS000110924
Trans Name:	STERICYCLE SPECIALTY WASTE SOLUTIONS INC
Trans 2 EPA ID:	Not reported
Trans 2 Name:	Not reported
TSDf EPA ID:	CAD980884183
Trans Name:	GENERAL ENVIRONMENTAL MGT LLC DBA PSC ENVIRONMENTAL SERVICES
TSDf Alt EPA ID:	Not reported
TSDf Alt Name:	Not reported
Waste Code Description:	352 - Other organic solids
RCRA Code:	Not reported
Meth Code:	H141 - Storage, Bulking, And/Or Transfer Off Site--No Treatment/Reovery (H010-H129) Or (H131-H135)
Quantity Tons:	0.216
Waste Quantity:	432
Quantity Unit:	P
Additional Code 1:	Not reported
Additional Code 2:	Not reported
Additional Code 3:	Not reported
Additional Code 4:	Not reported
Additional Code 5:	Not reported
Additional Info:	
Year:	2016
Gen EPA ID:	CAR000166439
Shipment Date:	20151222
Creation Date:	9/30/2016 18:31:31
Receipt Date:	20160115
Manifest ID:	001167970PSC
Trans EPA ID:	CAR000210617
Trans Name:	21ST CENTURY ENVIRONMENTAL MANAGEMENT OF CA LP
Trans 2 EPA ID:	TXR000025072
Trans 2 Name:	ROCKETLINE CARRIER SERVICE
TSDf EPA ID:	NVD980895338
Trans Name:	21ST CENTURY ENVIRONMENTAL MANAGEMENT OF NEVADA LLC
TSDf Alt EPA ID:	Not reported
TSDf Alt Name:	Not reported
Waste Code Description:	122 - Alkaline solution without metals (pH > 12.5)
RCRA Code:	D002
Meth Code:	H141 - Storage, Bulking, And/Or Transfer Off Site--No

Map ID
Direction
Distance
Elevation

MAP FINDINGS

Site

Database(s)

EDR ID Number
EPA ID Number

HOME DEPOT STORE #0644 (Continued)

1008879798

Quantity Tons:	Treatment/Reovery (H010-H129) Or (H131-H135)
Waste Quantity:	0.0035
Quantity Unit:	7
Additional Code 1:	P
Additional Code 2:	Not reported
Additional Code 3:	Not reported
Additional Code 4:	Not reported
Additional Code 5:	Not reported
Shipment Date:	20151222
Creation Date:	Not reported
Receipt Date:	Not reported
Manifest ID:	001167970PSC
Trans EPA ID:	CAR000210617
Trans Name:	21ST CENTURY ENVIRONMENTAL MANAGEMENT OF CA LP
Trans 2 EPA ID:	TXR000025072
Trans 2 Name:	ROCKETLINE CARRIER SERVICE
TSDf EPA ID:	NVD980895338
Trans Name:	21ST CENTURY ENVIRONMENTAL MANAGEMENT OF NEVADA LLC
TSDf Alt EPA ID:	Not reported
TSDf Alt Name:	Not reported
Waste Code Description:	181 - Other inorganic solid waste Organics
RCRA Code:	D016
Meth Code:	H141 - Storage, Bulking, And/Or Transfer Off Site--No Treatment/Reovery (H010-H129) Or (H131-H135)
Quantity Tons:	0.003
Waste Quantity:	6
Quantity Unit:	P
Additional Code 1:	Not reported
Additional Code 2:	Not reported
Additional Code 3:	Not reported
Additional Code 4:	Not reported
Additional Code 5:	Not reported
Shipment Date:	20151222
Creation Date:	9/30/2016 18:31:31
Receipt Date:	20160115
Manifest ID:	001167970PSC
Trans EPA ID:	CAR000210617
Trans Name:	21ST CENTURY ENVIRONMENTAL MANAGEMENT OF CA LP
Trans 2 EPA ID:	TXR000025072
Trans 2 Name:	ROCKETLINE CARRIER SERVICE
TSDf EPA ID:	NVD980895338
Trans Name:	21ST CENTURY ENVIRONMENTAL MANAGEMENT OF NEVADA LLC
TSDf Alt EPA ID:	Not reported
TSDf Alt Name:	Not reported
Waste Code Description:	214 - Unspecified solvent mixture
RCRA Code:	D035
Meth Code:	H141 - Storage, Bulking, And/Or Transfer Off Site--No Treatment/Reovery (H010-H129) Or (H131-H135)
Quantity Tons:	0.017
Waste Quantity:	34
Quantity Unit:	P
Additional Code 1:	D018
Additional Code 2:	D001
Additional Code 3:	Not reported

Map ID
Direction
Distance
Elevation

MAP FINDINGS

Site

Database(s)

EDR ID Number
EPA ID Number

HOME DEPOT STORE #0644 (Continued)

1008879798

Additional Code 4:	Not reported
Additional Code 5:	Not reported
Shipment Date:	20151222
Creation Date:	9/30/2016 18:31:31
Receipt Date:	20160115
Manifest ID:	001167970PSC
Trans EPA ID:	CAR000210617
Trans Name:	21ST CENTURY ENVIRONMENTAL MANAGEMENT OF CA LP
Trans 2 EPA ID:	TXR000025072
Trans 2 Name:	ROCKETLINE CARRIER SERVICE
TSDf EPA ID:	NVD980895338
Trans Name:	21ST CENTURY ENVIRONMENTAL MANAGEMENT OF NEVADA LLC
TSDf Alt EPA ID:	Not reported
TSDf Alt Name:	Not reported
Waste Code Description:	331 - Off-specification, aged, or surplus organics
RCRA Code:	D016
Meth Code:	H141 - Storage, Bulking, And/Or Transfer Off Site--No Treatment/Reovery (H010-H129) Or (H131-H135)
Quantity Tons:	0.011
Waste Quantity:	22
Quantity Unit:	P
Additional Code 1:	D008
Additional Code 2:	D007
Additional Code 3:	D005
Additional Code 4:	D001
Additional Code 5:	Not reported
Shipment Date:	20151222
Creation Date:	9/30/2016 18:31:31
Receipt Date:	20160115
Manifest ID:	001167970PSC
Trans EPA ID:	CAR000210617
Trans Name:	21ST CENTURY ENVIRONMENTAL MANAGEMENT OF CA LP
Trans 2 EPA ID:	TXR000025072
Trans 2 Name:	ROCKETLINE CARRIER SERVICE
TSDf EPA ID:	NVD980895338
Trans Name:	21ST CENTURY ENVIRONMENTAL MANAGEMENT OF NEVADA LLC
TSDf Alt EPA ID:	Not reported
TSDf Alt Name:	Not reported
Waste Code Description:	352 - Other organic solids
RCRA Code:	Not reported
Meth Code:	H141 - Storage, Bulking, And/Or Transfer Off Site--No Treatment/Reovery (H010-H129) Or (H131-H135)
Quantity Tons:	0.134
Waste Quantity:	268
Quantity Unit:	P
Additional Code 1:	Not reported
Additional Code 2:	Not reported
Additional Code 3:	Not reported
Additional Code 4:	Not reported
Additional Code 5:	Not reported
Shipment Date:	20151222
Creation Date:	2/9/2016 22:15:57
Receipt Date:	20151223
Manifest ID:	001168316PSC

Map ID
Direction
Distance
Elevation

MAP FINDINGS

Site

Database(s)

EDR ID Number
EPA ID Number

HOME DEPOT STORE #0644 (Continued)

1008879798

Trans EPA ID: CAR000210617
Trans Name: 21ST CENTURY ENVIRONMENTAL MANAGEMENT OF CA LP
Trans 2 EPA ID: Not reported
Trans 2 Name: Not reported
TSDf EPA ID: CAD980884183
Trans Name: GENERAL ENVIRONMENTAL MGT LLC DBA PSC ENVIRONMENTAL SERVICES
TSDf Alt EPA ID: Not reported
TSDf Alt Name: Not reported
Waste Code Description: 352 - Other organic solids
RCRA Code: Not reported
Meth Code: H141 - Storage, Bulking, And/Or Transfer Off Site--No Treatment/Reovery (H010-H129) Or (H131-H135)

Quantity Tons: 0.0515
Waste Quantity: 103
Quantity Unit: P
Additional Code 1: Not reported
Additional Code 2: Not reported
Additional Code 3: Not reported
Additional Code 4: Not reported
Additional Code 5: Not reported

Shipment Date: 20151202
Creation Date: Not reported
Receipt Date: Not reported
Manifest ID: 001152616PSC
Trans EPA ID: CAR000210617
Trans Name: 21ST CENTURY ENVIRONMENTAL MANAGEMENT OF CA LP
Trans 2 EPA ID: TXR000025072
Trans 2 Name: ROCKETLINE CARRIER SERVICE
TSDf EPA ID: NVD980895338
Trans Name: 21ST CENTURY ENVIRONMENTAL MANAGEMENT OF NEVADA LLC
TSDf Alt EPA ID: Not reported
TSDf Alt Name: Not reported
Waste Code Description: 352 - Other organic solids
RCRA Code: Not reported
Meth Code: H141 - Storage, Bulking, And/Or Transfer Off Site--No Treatment/Reovery (H010-H129) Or (H131-H135)

Quantity Tons: 0.216
Waste Quantity: 432
Quantity Unit: P
Additional Code 1: Not reported
Additional Code 2: Not reported
Additional Code 3: Not reported
Additional Code 4: Not reported
Additional Code 5: Not reported

Shipment Date: 20151202
Creation Date: 10/14/2016 18:31:45
Receipt Date: 20151210
Manifest ID: 001152616PSC
Trans EPA ID: CAR000210617
Trans Name: 21ST CENTURY ENVIRONMENTAL MANAGEMENT OF CA LP
Trans 2 EPA ID: TXR000025072
Trans 2 Name: ROCKETLINE CARRIER SERVICE
TSDf EPA ID: NVD980895338
Trans Name: 21ST CENTURY ENVIRONMENTAL MANAGEMENT OF NEVADA LLC
TSDf Alt EPA ID: Not reported

Map ID
Direction
Distance
Elevation

MAP FINDINGS

Site

Database(s)

EDR ID Number
EPA ID Number

HOME DEPOT STORE #0644 (Continued)

1008879798

TSDf Alt Name:	Not reported
Waste Code Description:	331 - Off-specification, aged, or surplus organics
RCRA Code:	D016
Meth Code:	H141 - Storage, Bulking, And/Or Transfer Off Site--No Treatment/Reovery (H010-H129) Or (H131-H135)
Quantity Tons:	0.017
Waste Quantity:	34
Quantity Unit:	P
Additional Code 1:	D008
Additional Code 2:	D007
Additional Code 3:	D005
Additional Code 4:	D001
Additional Code 5:	Not reported
Shipment Date:	20151202
Creation Date:	10/14/2016 18:31:45
Receipt Date:	20151210
Manifest ID:	001152616PSC
Trans EPA ID:	CAR000210617
Trans Name:	21ST CENTURY ENVIRONMENTAL MANAGEMENT OF CA LP
Trans 2 EPA ID:	TXR000025072
Trans 2 Name:	ROCKETLINE CARRIER SERVICE
TSDf EPA ID:	NVD980895338
Trans Name:	21ST CENTURY ENVIRONMENTAL MANAGEMENT OF NEVADA LLC
TSDf Alt EPA ID:	Not reported
TSDf Alt Name:	Not reported
Waste Code Description:	- Not reported
RCRA Code:	Not reported
Meth Code:	H141 - Storage, Bulking, And/Or Transfer Off Site--No Treatment/Reovery (H010-H129) Or (H131-H135)
Quantity Tons:	0.004
Waste Quantity:	8
Quantity Unit:	P
Additional Code 1:	Not reported
Additional Code 2:	Not reported
Additional Code 3:	Not reported
Additional Code 4:	Not reported
Additional Code 5:	Not reported
Shipment Date:	20151202
Creation Date:	10/14/2016 18:31:45
Receipt Date:	20151210
Manifest ID:	001152616PSC
Trans EPA ID:	CAR000210617
Trans Name:	21ST CENTURY ENVIRONMENTAL MANAGEMENT OF CA LP
Trans 2 EPA ID:	TXR000025072
Trans 2 Name:	ROCKETLINE CARRIER SERVICE
TSDf EPA ID:	NVD980895338
Trans Name:	21ST CENTURY ENVIRONMENTAL MANAGEMENT OF NEVADA LLC
TSDf Alt EPA ID:	Not reported
TSDf Alt Name:	Not reported
Waste Code Description:	214 - Unspecified solvent mixture
RCRA Code:	D035
Meth Code:	H141 - Storage, Bulking, And/Or Transfer Off Site--No Treatment/Reovery (H010-H129) Or (H131-H135)
Quantity Tons:	0.0165
Waste Quantity:	33

Map ID
Direction
Distance
Elevation

MAP FINDINGS

Site

Database(s)

EDR ID Number
EPA ID Number

HOME DEPOT STORE #0644 (Continued)

1008879798

Quantity Unit: P
Additional Code 1: D018
Additional Code 2: D001
Additional Code 3: Not reported
Additional Code 4: Not reported
Additional Code 5: Not reported

Additional Info:

Year: 2015
Gen EPA ID: CAR000166439

Shipment Date: 20151222
Creation Date: 9/30/2016 18:31:31
Receipt Date: 20160115
Manifest ID: 001167970PSC
Trans EPA ID: CAR000210617
Trans Name: 21ST CENTURY ENVIRONMENTAL MANAGEMENT OF CA LP
Trans 2 EPA ID: TXR000025072
Trans 2 Name: ROCKETLINE CARRIER SERVICE
TSDf EPA ID: NVD980895338
Trans Name: 21ST CENTURY ENVIRONMENTAL MANAGEMENT OF NEVADA LLC
TSDf Alt EPA ID: Not reported
TSDf Alt Name: Not reported
Waste Code Description: 214 - Unspecified solvent mixture
RCRA Code: D035
Meth Code: H141 - Storage, Bulking, And/Or Transfer Off Site--No Treatment/Reovery (H010-H129) Or (H131-H135)

Quantity Tons: 0.017
Waste Quantity: 34
Quantity Unit: P
Additional Code 1: D018
Additional Code 2: D001
Additional Code 3: Not reported
Additional Code 4: Not reported
Additional Code 5: Not reported

Shipment Date: 20151222
Creation Date: 2/9/2016 22:15:57
Receipt Date: 20151223
Manifest ID: 001168316PSC
Trans EPA ID: CAR000210617
Trans Name: 21ST CENTURY ENVIRONMENTAL MANAGEMENT OF CA LP
Trans 2 EPA ID: Not reported
Trans 2 Name: Not reported
TSDf EPA ID: CAD980884183
Trans Name: GENERAL ENVIRONMENTAL MGT LLC DBA PSC ENVIRONMENTAL SERVICES
TSDf Alt EPA ID: Not reported
TSDf Alt Name: Not reported
Waste Code Description: 352 - Other organic solids
RCRA Code: Not reported
Meth Code: H141 - Storage, Bulking, And/Or Transfer Off Site--No Treatment/Reovery (H010-H129) Or (H131-H135)

Quantity Tons: 0.0515
Waste Quantity: 103
Quantity Unit: P
Additional Code 1: Not reported
Additional Code 2: Not reported

Map ID
Direction
Distance
Elevation

MAP FINDINGS

Site

Database(s)

EDR ID Number
EPA ID Number

HOME DEPOT STORE #0644 (Continued)

1008879798

Additional Code 3:	Not reported
Additional Code 4:	Not reported
Additional Code 5:	Not reported
Shipment Date:	20151222
Creation Date:	9/30/2016 18:31:31
Receipt Date:	20160115
Manifest ID:	001167970PSC
Trans EPA ID:	CAR000210617
Trans Name:	21ST CENTURY ENVIRONMENTAL MANAGEMENT OF CA LP
Trans 2 EPA ID:	TXR000025072
Trans 2 Name:	ROCKETLINE CARRIER SERVICE
TSDf EPA ID:	NVD980895338
Trans Name:	21ST CENTURY ENVIRONMENTAL MANAGEMENT OF NEVADA LLC
TSDf Alt EPA ID:	Not reported
TSDf Alt Name:	Not reported
Waste Code Description:	122 - Alkaline solution without metals (pH > 12.5
RCRA Code:	D002
Meth Code:	H141 - Storage, Bulking, And/Or Transfer Off Site--No Treatment/Reovery (H010-H129) Or (H131-H135)
Quantity Tons:	0.0035
Waste Quantity:	7
Quantity Unit:	P
Additional Code 1:	Not reported
Additional Code 2:	Not reported
Additional Code 3:	Not reported
Additional Code 4:	Not reported
Additional Code 5:	Not reported
Shipment Date:	20151222
Creation Date:	9/30/2016 18:31:31
Receipt Date:	20160115
Manifest ID:	001167970PSC
Trans EPA ID:	CAR000210617
Trans Name:	21ST CENTURY ENVIRONMENTAL MANAGEMENT OF CA LP
Trans 2 EPA ID:	TXR000025072
Trans 2 Name:	ROCKETLINE CARRIER SERVICE
TSDf EPA ID:	NVD980895338
Trans Name:	21ST CENTURY ENVIRONMENTAL MANAGEMENT OF NEVADA LLC
TSDf Alt EPA ID:	Not reported
TSDf Alt Name:	Not reported
Waste Code Description:	352 - Other organic solids
RCRA Code:	Not reported
Meth Code:	H141 - Storage, Bulking, And/Or Transfer Off Site--No Treatment/Reovery (H010-H129) Or (H131-H135)
Quantity Tons:	0.134
Waste Quantity:	268
Quantity Unit:	P
Additional Code 1:	Not reported
Additional Code 2:	Not reported
Additional Code 3:	Not reported
Additional Code 4:	Not reported
Additional Code 5:	Not reported
Shipment Date:	20151222
Creation Date:	9/30/2016 18:31:31
Receipt Date:	20160115

Map ID
Direction
Distance
Elevation

MAP FINDINGS

Site

Database(s)

EDR ID Number
EPA ID Number

HOME DEPOT STORE #0644 (Continued)

1008879798

Manifest ID: 001167970PSC
Trans EPA ID: CAR000210617
Trans Name: 21ST CENTURY ENVIRONMENTAL MANAGEMENT OF CA LP
Trans 2 EPA ID: TXR000025072
Trans 2 Name: ROCKETLINE CARRIER SERVICE
TSDf EPA ID: NVD980895338
Trans Name: 21ST CENTURY ENVIRONMENTAL MANAGEMENT OF NEVADA LLC
TSDf Alt EPA ID: Not reported
TSDf Alt Name: Not reported
Waste Code Description: 331 - Off-specification, aged, or surplus organics
RCRA Code: D016
Meth Code: H141 - Storage, Bulking, And/Or Transfer Off Site--No Treatment/Reovery (H010-H129) Or (H131-H135)

Quantity Tons: 0.011
Waste Quantity: 22
Quantity Unit: P
Additional Code 1: D008
Additional Code 2: D007
Additional Code 3: D005
Additional Code 4: D001
Additional Code 5: Not reported

Shipment Date: 20151222
Creation Date: Not reported
Receipt Date: Not reported
Manifest ID: 001167970PSC
Trans EPA ID: CAR000210617
Trans Name: 21ST CENTURY ENVIRONMENTAL MANAGEMENT OF CA LP
Trans 2 EPA ID: TXR000025072
Trans 2 Name: ROCKETLINE CARRIER SERVICE
TSDf EPA ID: NVD980895338
Trans Name: 21ST CENTURY ENVIRONMENTAL MANAGEMENT OF NEVADA LLC
TSDf Alt EPA ID: Not reported
TSDf Alt Name: Not reported
Waste Code Description: 181 - Other inorganic solid waste Organics
RCRA Code: D016
Meth Code: H141 - Storage, Bulking, And/Or Transfer Off Site--No Treatment/Reovery (H010-H129) Or (H131-H135)

Quantity Tons: 0.003
Waste Quantity: 6
Quantity Unit: P
Additional Code 1: Not reported
Additional Code 2: Not reported
Additional Code 3: Not reported
Additional Code 4: Not reported
Additional Code 5: Not reported

Shipment Date: 20151202
Creation Date: Not reported
Receipt Date: Not reported
Manifest ID: 001152616PSC
Trans EPA ID: CAR000210617
Trans Name: 21ST CENTURY ENVIRONMENTAL MANAGEMENT OF CA LP
Trans 2 EPA ID: TXR000025072
Trans 2 Name: ROCKETLINE CARRIER SERVICE
TSDf EPA ID: NVD980895338
Trans Name: 21ST CENTURY ENVIRONMENTAL MANAGEMENT OF NEVADA LLC

Map ID
Direction
Distance
Elevation

MAP FINDINGS

Site

Database(s)

EDR ID Number
EPA ID Number

HOME DEPOT STORE #0644 (Continued)

1008879798

TSDf Alt EPA ID:	Not reported
TSDf Alt Name:	Not reported
Waste Code Description:	352 - Other organic solids
RCRA Code:	Not reported
Meth Code:	H141 - Storage, Bulking, And/Or Transfer Off Site--No Treatment/Reovery (H010-H129) Or (H131-H135)
Quantity Tons:	0.216
Waste Quantity:	432
Quantity Unit:	P
Additional Code 1:	Not reported
Additional Code 2:	Not reported
Additional Code 3:	Not reported
Additional Code 4:	Not reported
Additional Code 5:	Not reported
Shipment Date:	20151202
Creation Date:	10/14/2016 18:31:45
Receipt Date:	20151210
Manifest ID:	001152616PSC
Trans EPA ID:	CAR000210617
Trans Name:	21ST CENTURY ENVIRONMENTAL MANAGEMENT OF CA LP
Trans 2 EPA ID:	TXR000025072
Trans 2 Name:	ROCKETLINE CARRIER SERVICE
TSDf EPA ID:	NVD980895338
Trans Name:	21ST CENTURY ENVIRONMENTAL MANAGEMENT OF NEVADA LLC
TSDf Alt EPA ID:	Not reported
TSDf Alt Name:	Not reported
Waste Code Description:	- Not reported
RCRA Code:	Not reported
Meth Code:	H141 - Storage, Bulking, And/Or Transfer Off Site--No Treatment/Reovery (H010-H129) Or (H131-H135)
Quantity Tons:	0.004
Waste Quantity:	8
Quantity Unit:	P
Additional Code 1:	Not reported
Additional Code 2:	Not reported
Additional Code 3:	Not reported
Additional Code 4:	Not reported
Additional Code 5:	Not reported
Shipment Date:	20151202
Creation Date:	10/14/2016 18:31:45
Receipt Date:	20151210
Manifest ID:	001152616PSC
Trans EPA ID:	CAR000210617
Trans Name:	21ST CENTURY ENVIRONMENTAL MANAGEMENT OF CA LP
Trans 2 EPA ID:	TXR000025072
Trans 2 Name:	ROCKETLINE CARRIER SERVICE
TSDf EPA ID:	NVD980895338
Trans Name:	21ST CENTURY ENVIRONMENTAL MANAGEMENT OF NEVADA LLC
TSDf Alt EPA ID:	Not reported
TSDf Alt Name:	Not reported
Waste Code Description:	214 - Unspecified solvent mixture
RCRA Code:	D035
Meth Code:	H141 - Storage, Bulking, And/Or Transfer Off Site--No Treatment/Reovery (H010-H129) Or (H131-H135)
Quantity Tons:	0.0165

Map ID
Direction
Distance
Elevation

MAP FINDINGS

Site

Database(s)

EDR ID Number
EPA ID Number

HOME DEPOT STORE #0644 (Continued)

1008879798

Waste Quantity:	33
Quantity Unit:	P
Additional Code 1:	D018
Additional Code 2:	D001
Additional Code 3:	Not reported
Additional Code 4:	Not reported
Additional Code 5:	Not reported
Shipment Date:	20151202
Creation Date:	10/14/2016 18:31:45
Receipt Date:	20151210
Manifest ID:	001152616PSC
Trans EPA ID:	CAR000210617
Trans Name:	21ST CENTURY ENVIRONMENTAL MANAGEMENT OF CA LP
Trans 2 EPA ID:	TXR000025072
Trans 2 Name:	ROCKETLINE CARRIER SERVICE
TSDf EPA ID:	NVD980895338
Trans Name:	21ST CENTURY ENVIRONMENTAL MANAGEMENT OF NEVADA LLC
TSDf Alt EPA ID:	Not reported
TSDf Alt Name:	Not reported
Waste Code Description:	122 - Alkaline solution without metals (pH > 12.5)
RCRA Code:	D002
Meth Code:	H121 - Neutralization Only
Quantity Tons:	0.004
Waste Quantity:	8
Quantity Unit:	P
Additional Code 1:	Not reported
Additional Code 2:	Not reported
Additional Code 3:	Not reported
Additional Code 4:	Not reported
Additional Code 5:	Not reported
Additional Info:	
Year:	2014
Gen EPA ID:	CAR000166439
Shipment Date:	20141223
Creation Date:	Not reported
Receipt Date:	Not reported
Manifest ID:	000913676PSC
Trans EPA ID:	MNS000110924
Trans Name:	STERICYCLE SPECIALTY WASTE SOLUTIONS
Trans 2 EPA ID:	CAR000210617
Trans 2 Name:	21ST CENTURY ENVIRONMENTAL MANAGEMENT OF CA L/P
TSDf EPA ID:	NVD980895338
Trans Name:	21ST CENTURY ENVIRONMENTAL MANAGEMENT OF NEVADA LLC
TSDf Alt EPA ID:	Not reported
TSDf Alt Name:	Not reported
Waste Code Description:	122 - Alkaline solution without metals (pH > 12.5)
RCRA Code:	D002
Meth Code:	H070 - Not reported
Quantity Tons:	0.0145
Waste Quantity:	29
Quantity Unit:	P
Additional Code 1:	Not reported
Additional Code 2:	Not reported
Additional Code 3:	Not reported

Map ID
Direction
Distance
Elevation

MAP FINDINGS

Site

Database(s)

EDR ID Number
EPA ID Number

HOME DEPOT STORE #0644 (Continued)

1008879798

Additional Code 4:	Not reported
Additional Code 5:	Not reported
Shipment Date:	20141223
Creation Date:	Not reported
Receipt Date:	Not reported
Manifest ID:	000913676PSC
Trans EPA ID:	MNS000110924
Trans Name:	STERICYCLE SPECIALTY WASTE SOLUTIONS
Trans 2 EPA ID:	CAR000210617
Trans 2 Name:	21ST CENTURY ENVIRONMENTAL MANAGEMENT OF CA L/P
TSDF EPA ID:	NVD980895338
Trans Name:	21ST CENTURY ENVIRONMENTAL MANAGEMENT OF NEVADA LLC
TSDF Alt EPA ID:	Not reported
TSDF Alt Name:	Not reported
Waste Code Description:	352 - Other organic solids
RCRA Code:	Not reported
Meth Code:	H141 - Storage, Bulking, And/Or Transfer Off Site--No Treatment/Reovery (H010-H129) Or (H131-H135)
Quantity Tons:	0.1035
Waste Quantity:	207
Quantity Unit:	P
Additional Code 1:	Not reported
Additional Code 2:	Not reported
Additional Code 3:	Not reported
Additional Code 4:	Not reported
Additional Code 5:	Not reported
Shipment Date:	20141223
Creation Date:	6/25/2015 22:16:11
Receipt Date:	20150109
Manifest ID:	000913676PSC
Trans EPA ID:	MNS000110924
Trans Name:	STERICYCLE SPECIALTY WASTE SOLUTIONS
Trans 2 EPA ID:	CAR000210617
Trans 2 Name:	21ST CENTURY ENVIRONMENTAL MANAGEMENT OF CA L/P
TSDF EPA ID:	NVD980895338
Trans Name:	21ST CENTURY ENVIRONMENTAL MANAGEMENT OF NEVADA LLC
TSDF Alt EPA ID:	Not reported
TSDF Alt Name:	Not reported
Waste Code Description:	213 - Hydrocarbon solvents (benzene, hexane, Stoddard, etc.
RCRA Code:	D018
Meth Code:	H141 - Storage, Bulking, And/Or Transfer Off Site--No Treatment/Reovery (H010-H129) Or (H131-H135)
Quantity Tons:	0.009
Waste Quantity:	18
Quantity Unit:	P
Additional Code 1:	D001
Additional Code 2:	Not reported
Additional Code 3:	Not reported
Additional Code 4:	Not reported
Additional Code 5:	Not reported
Shipment Date:	20141223
Creation Date:	6/25/2015 22:16:11
Receipt Date:	20150109
Manifest ID:	000913676PSC

Map ID
Direction
Distance
Elevation

MAP FINDINGS

Site

Database(s)

EDR ID Number
EPA ID Number

HOME DEPOT STORE #0644 (Continued)

1008879798

Trans EPA ID: MNS000110924
Trans Name: STERICYCLE SPECIALTY WASTE SOLUTIONS
Trans 2 EPA ID: CAR000210617
Trans 2 Name: 21ST CENTURY ENVIRONMENTAL MANAGEMENT OF CA L/P
TSDf EPA ID: NVD980895338
Trans Name: 21ST CENTURY ENVIRONMENTAL MANAGEMENT OF NEVADA LLC
TSDf Alt EPA ID: Not reported
TSDf Alt Name: Not reported
Waste Code Description: 214 - Unspecified solvent mixture
RCRA Code: D035
Meth Code: H141 - Storage, Bulking, And/Or Transfer Off Site--No Treatment/Reovery (H010-H129) Or (H131-H135)

Quantity Tons: 0.029
Waste Quantity: 58
Quantity Unit: P
Additional Code 1: D018
Additional Code 2: D001
Additional Code 3: Not reported
Additional Code 4: Not reported
Additional Code 5: Not reported

Shipment Date: 20141223
Creation Date: 6/25/2015 22:15:19
Receipt Date: 20150112
Manifest ID: 000913775PSC
Trans EPA ID: MNS000110924
Trans Name: STERICYCLE SPECIALTY WASTE SOLUTIONS
Trans 2 EPA ID: Not reported
Trans 2 Name: Not reported
TSDf EPA ID: CAD980884183
Trans Name: GENERAL ENVIRONMENTAL MGT LLC DBA PSC ENVIRONMENTAL SERVICES
TSDf Alt EPA ID: Not reported
TSDf Alt Name: Not reported
Waste Code Description: 352 - Other organic solids
RCRA Code: Not reported
Meth Code: H141 - Storage, Bulking, And/Or Transfer Off Site--No Treatment/Reovery (H010-H129) Or (H131-H135)

Quantity Tons: 0.05
Waste Quantity: 100
Quantity Unit: P
Additional Code 1: Not reported
Additional Code 2: Not reported
Additional Code 3: Not reported
Additional Code 4: Not reported
Additional Code 5: Not reported

Shipment Date: 20141223
Creation Date: 6/25/2015 22:16:11
Receipt Date: 20150109
Manifest ID: 000913676PSC
Trans EPA ID: MNS000110924
Trans Name: STERICYCLE SPECIALTY WASTE SOLUTIONS
Trans 2 EPA ID: CAR000210617
Trans 2 Name: 21ST CENTURY ENVIRONMENTAL MANAGEMENT OF CA L/P
TSDf EPA ID: NVD980895338
Trans Name: 21ST CENTURY ENVIRONMENTAL MANAGEMENT OF NEVADA LLC
TSDf Alt EPA ID: Not reported

Map ID
Direction
Distance
Elevation

MAP FINDINGS

Site

Database(s)

EDR ID Number
EPA ID Number

HOME DEPOT STORE #0644 (Continued)

1008879798

TSDf Alt Name:	Not reported
Waste Code Description:	- Not reported
RCRA Code:	Not reported
Meth Code:	H141 - Storage, Bulking, And/Or Transfer Off Site--No Treatment/Reovery (H010-H129) Or (H131-H135)
Quantity Tons:	0.003
Waste Quantity:	6
Quantity Unit:	P
Additional Code 1:	Not reported
Additional Code 2:	Not reported
Additional Code 3:	Not reported
Additional Code 4:	Not reported
Additional Code 5:	Not reported
Shipment Date:	20141223
Creation Date:	6/25/2015 22:16:11
Receipt Date:	20150109
Manifest ID:	000913676PSC
Trans EPA ID:	MNS000110924
Trans Name:	STERICYCLE SPECIALTY WASTE SOLUTIONS
Trans 2 EPA ID:	CAR000210617
Trans 2 Name:	21ST CENTURY ENVIRONMENTAL MANAGEMENT OF CA L/P
TSDf EPA ID:	NVD980895338
Trans Name:	21ST CENTURY ENVIRONMENTAL MANAGEMENT OF NEVADA LLC
TSDf Alt EPA ID:	Not reported
TSDf Alt Name:	Not reported
Waste Code Description:	331 - Off-specification, aged, or surplus organics
RCRA Code:	D016
Meth Code:	H141 - Storage, Bulking, And/Or Transfer Off Site--No Treatment/Reovery (H010-H129) Or (H131-H135)
Quantity Tons:	0.019
Waste Quantity:	38
Quantity Unit:	P
Additional Code 1:	D008
Additional Code 2:	D007
Additional Code 3:	D005
Additional Code 4:	D001
Additional Code 5:	Not reported
Shipment Date:	20141223
Creation Date:	Not reported
Receipt Date:	Not reported
Manifest ID:	000913676PSC
Trans EPA ID:	MNS000110924
Trans Name:	STERICYCLE SPECIALTY WASTE SOLUTIONS
Trans 2 EPA ID:	CAR000210617
Trans 2 Name:	21ST CENTURY ENVIRONMENTAL MANAGEMENT OF CA L/P
TSDf EPA ID:	NVD980895338
Trans Name:	21ST CENTURY ENVIRONMENTAL MANAGEMENT OF NEVADA LLC
TSDf Alt EPA ID:	Not reported
TSDf Alt Name:	Not reported
Waste Code Description:	- Not reported
RCRA Code:	Not reported
Meth Code:	H141 - Storage, Bulking, And/Or Transfer Off Site--No Treatment/Reovery (H010-H129) Or (H131-H135)
Quantity Tons:	0.0065
Waste Quantity:	13

Map ID
Direction
Distance
Elevation

MAP FINDINGS

Site

Database(s)

EDR ID Number
EPA ID Number

HOME DEPOT STORE #0644 (Continued)

1008879798

Quantity Unit:	P
Additional Code 1:	Not reported
Additional Code 2:	Not reported
Additional Code 3:	Not reported
Additional Code 4:	Not reported
Additional Code 5:	Not reported
Shipment Date:	20141211
Creation Date:	4/1/2015 22:15:06
Receipt Date:	20141218
Manifest ID:	000111286DAT
Trans EPA ID:	CAR000210617
Trans Name:	21ST CENTURY ENVIRONMENTAL MANAGEMENT OF CALIFORNIA LP
Trans 2 EPA ID:	MNS000110924
Trans 2 Name:	STERICYCLE SPECIALTY WASTE SOLUTIONS INC
TSDf EPA ID:	NVD980895338
Trans Name:	21ST CENTURY ENVIRONMENTAL MANAGEMENT OF NEVADA LLC
TSDf Alt EPA ID:	Not reported
TSDf Alt Name:	Not reported
Waste Code Description:	331 - Off-specification, aged, or surplus organics
RCRA Code:	D016
Meth Code:	H141 - Storage, Bulking, And/Or Transfer Off Site--No Treatment/Reovery (H010-H129) Or (H131-H135)
Quantity Tons:	0.0225
Waste Quantity:	45
Quantity Unit:	P
Additional Code 1:	D008
Additional Code 2:	D007
Additional Code 3:	D005
Additional Code 4:	D001
Additional Code 5:	Not reported
Shipment Date:	20141211
Creation Date:	4/1/2015 22:15:06
Receipt Date:	20141218
Manifest ID:	000111286DAT
Trans EPA ID:	CAR000210617
Trans Name:	21ST CENTURY ENVIRONMENTAL MANAGEMENT OF CALIFORNIA LP
Trans 2 EPA ID:	MNS000110924
Trans 2 Name:	STERICYCLE SPECIALTY WASTE SOLUTIONS INC
TSDf EPA ID:	NVD980895338
Trans Name:	21ST CENTURY ENVIRONMENTAL MANAGEMENT OF NEVADA LLC
TSDf Alt EPA ID:	Not reported
TSDf Alt Name:	Not reported
Waste Code Description:	352 - Other organic solids
RCRA Code:	Not reported
Meth Code:	H141 - Storage, Bulking, And/Or Transfer Off Site--No Treatment/Reovery (H010-H129) Or (H131-H135)
Quantity Tons:	0.129
Waste Quantity:	258
Quantity Unit:	P
Additional Code 1:	Not reported
Additional Code 2:	Not reported
Additional Code 3:	Not reported
Additional Code 4:	Not reported
Additional Code 5:	Not reported

Map ID
Direction
Distance
Elevation

MAP FINDINGS

Site

Database(s)

EDR ID Number
EPA ID Number

HOME DEPOT STORE #0644 (Continued)

1008879798

Additional Info:

Year: 2013
Gen EPA ID: CAR000166439

Shipment Date: 20131217
Creation Date: 8/12/2014 22:15:03
Receipt Date: Not reported
Manifest ID: 000659581PSC
Trans EPA ID: CAR000210617
Trans Name: 21ST CENTURY ENVIRONMENTAL MANAGEMENT OF CALIFORNIA LP
Trans 2 EPA ID: Not reported
Trans 2 Name: Not reported
TSDf EPA ID: NVD980895338
Trans Name: 21ST CENTURY ENVIRONMENTAL MANAGEMENT OF NEVADA LLC
TSDf Alt EPA ID: Not reported
TSDf Alt Name: Not reported
Waste Code Description: 213 - Hydrocarbon solvents (benzene, hexane, Stoddard, etc.
RCRA Code: D018
Meth Code: H141 - Storage, Bulking, And/Or Transfer Off Site--No Treatment/Reovery (H010-H129) Or (H131-H135)

Quantity Tons: 0.0035
Waste Quantity: 7
Quantity Unit: P
Additional Code 1: D001
Additional Code 2: Not reported
Additional Code 3: Not reported
Additional Code 4: Not reported
Additional Code 5: Not reported

Shipment Date: 20131217
Creation Date: 8/12/2014 22:15:03
Receipt Date: Not reported
Manifest ID: 000659581PSC
Trans EPA ID: CAR000210617
Trans Name: 21ST CENTURY ENVIRONMENTAL MANAGEMENT OF CALIFORNIA LP
Trans 2 EPA ID: Not reported
Trans 2 Name: Not reported
TSDf EPA ID: NVD980895338
Trans Name: 21ST CENTURY ENVIRONMENTAL MANAGEMENT OF NEVADA LLC
TSDf Alt EPA ID: Not reported
TSDf Alt Name: Not reported
Waste Code Description: 331 - Off-specification, aged, or surplus organics
RCRA Code: D016
Meth Code: H141 - Storage, Bulking, And/Or Transfer Off Site--No Treatment/Reovery (H010-H129) Or (H131-H135)

Quantity Tons: 0.012
Waste Quantity: 24
Quantity Unit: P
Additional Code 1: D008
Additional Code 2: D007
Additional Code 3: D005
Additional Code 4: D001
Additional Code 5: Not reported

Shipment Date: 20131217
Creation Date: 8/12/2014 22:15:03
Receipt Date: Not reported

Map ID
Direction
Distance
Elevation

MAP FINDINGS

Site

Database(s)

EDR ID Number
EPA ID Number

HOME DEPOT STORE #0644 (Continued)

1008879798

Manifest ID: 000659581PSC
Trans EPA ID: CAR000210617
Trans Name: 21ST CENTURY ENVIRONMENTAL MANAGEMENT OF CALIFORNIA LP
Trans 2 EPA ID: Not reported
Trans 2 Name: Not reported
TSDf EPA ID: NVD980895338
Trans Name: 21ST CENTURY ENVIRONMENTAL MANAGEMENT OF NEVADA LLC
TSDf Alt EPA ID: Not reported
TSDf Alt Name: Not reported
Waste Code Description: 214 - Unspecified solvent mixture
RCRA Code: D035
Meth Code: H141 - Storage, Bulking, And/Or Transfer Off Site--No Treatment/Reovery (H010-H129) Or (H131-H135)

Quantity Tons: 0.07
Waste Quantity: 140
Quantity Unit: P
Additional Code 1: D018
Additional Code 2: D001
Additional Code 3: Not reported
Additional Code 4: Not reported
Additional Code 5: Not reported

Shipment Date: 20131217
Creation Date: 8/12/2014 22:15:03
Receipt Date: Not reported
Manifest ID: 000659581PSC
Trans EPA ID: CAR000210617
Trans Name: 21ST CENTURY ENVIRONMENTAL MANAGEMENT OF CALIFORNIA LP
Trans 2 EPA ID: Not reported
Trans 2 Name: Not reported
TSDf EPA ID: NVD980895338
Trans Name: 21ST CENTURY ENVIRONMENTAL MANAGEMENT OF NEVADA LLC
TSDf Alt EPA ID: Not reported
TSDf Alt Name: Not reported
Waste Code Description: 214 - Unspecified solvent mixture
RCRA Code: D035
Meth Code: H141 - Storage, Bulking, And/Or Transfer Off Site--No Treatment/Reovery (H010-H129) Or (H131-H135)

Quantity Tons: 0.0165
Waste Quantity: 33
Quantity Unit: P
Additional Code 1: D001
Additional Code 2: Not reported
Additional Code 3: Not reported
Additional Code 4: Not reported
Additional Code 5: Not reported

Shipment Date: 20131205
Creation Date: Not reported
Receipt Date: Not reported
Manifest ID: 000651412PSC
Trans EPA ID: CAR000210617
Trans Name: 21ST CENTURY ENVIRONMENTAL MANAGEMENT OF CALIFORNIA LP
Trans 2 EPA ID: NVR000087361
Trans 2 Name: SJC LIMITED
TSDf EPA ID: NVD980895338
Trans Name: 21ST CENTURY ENVIRONMENTAL MANAGEMENT OF NEVADA LLC

Map ID
Direction
Distance
Elevation

MAP FINDINGS

Site

Database(s)

EDR ID Number
EPA ID Number

HOME DEPOT STORE #0644 (Continued)

1008879798

TSDf Alt EPA ID:	Not reported
TSDf Alt Name:	Not reported
Waste Code Description:	- Not reported
RCRA Code:	Not reported
Meth Code:	H141 - Storage, Bulking, And/Or Transfer Off Site--No Treatment/Reovery (H010-H129) Or (H131-H135)
Quantity Tons:	0.0025
Waste Quantity:	5
Quantity Unit:	P
Additional Code 1:	Not reported
Additional Code 2:	Not reported
Additional Code 3:	Not reported
Additional Code 4:	Not reported
Additional Code 5:	Not reported
Shipment Date:	20131205
Creation Date:	Not reported
Receipt Date:	Not reported
Manifest ID:	000651412PSC
Trans EPA ID:	CAR000210617
Trans Name:	21ST CENTURY ENVIRONMENTAL MANAGEMENT OF CALIFORNIA LP
Trans 2 EPA ID:	NVR000087361
Trans 2 Name:	SJC LIMITED
TSDf EPA ID:	NVD980895338
Trans Name:	21ST CENTURY ENVIRONMENTAL MANAGEMENT OF NEVADA LLC
TSDf Alt EPA ID:	Not reported
TSDf Alt Name:	Not reported
Waste Code Description:	122 - Alkaline solution without metals (pH > 12.5)
RCRA Code:	D002
Meth Code:	H121 - Neutralization Only
Quantity Tons:	0.0045
Waste Quantity:	9
Quantity Unit:	P
Additional Code 1:	Not reported
Additional Code 2:	Not reported
Additional Code 3:	Not reported
Additional Code 4:	Not reported
Additional Code 5:	Not reported
Shipment Date:	20131205
Creation Date:	4/24/2014 22:14:56
Receipt Date:	20131211
Manifest ID:	000651412PSC
Trans EPA ID:	CAR000210617
Trans Name:	21ST CENTURY ENVIRONMENTAL MANAGEMENT OF CALIFORNIA LP
Trans 2 EPA ID:	NVR000087361
Trans 2 Name:	SJC LIMITED
TSDf EPA ID:	NVD980895338
Trans Name:	21ST CENTURY ENVIRONMENTAL MANAGEMENT OF NEVADA LLC
TSDf Alt EPA ID:	Not reported
TSDf Alt Name:	Not reported
Waste Code Description:	791 - Liquids with pH < 2 792 Liquids with pH < 2 with metals
RCRA Code:	D002
Meth Code:	H121 - Neutralization Only
Quantity Tons:	0.0045
Waste Quantity:	9
Quantity Unit:	P

Map ID
Direction
Distance
Elevation

MAP FINDINGS

Site

Database(s)

EDR ID Number
EPA ID Number

HOME DEPOT STORE #0644 (Continued)

1008879798

Additional Code 1:	Not reported
Additional Code 2:	Not reported
Additional Code 3:	Not reported
Additional Code 4:	Not reported
Additional Code 5:	Not reported
Shipment Date:	20131205
Creation Date:	Not reported
Receipt Date:	Not reported
Manifest ID:	000651412PSC
Trans EPA ID:	CAR000210617
Trans Name:	21ST CENTURY ENVIRONMENTAL MANAGEMENT OF CALIFORNIA LP
Trans 2 EPA ID:	NVR000087361
Trans 2 Name:	SJC LIMITED
TSDf EPA ID:	NVD980895338
Trans Name:	21ST CENTURY ENVIRONMENTAL MANAGEMENT OF NEVADA LLC
TSDf Alt EPA ID:	Not reported
TSDf Alt Name:	Not reported
Waste Code Description:	291 - Latex waste
RCRA Code:	Not reported
Meth Code:	H141 - Storage, Bulking, And/Or Transfer Off Site--No Treatment/Reovery (H010-H129) Or (H131-H135)
Quantity Tons:	0.167
Waste Quantity:	334
Quantity Unit:	P
Additional Code 1:	Not reported
Additional Code 2:	Not reported
Additional Code 3:	Not reported
Additional Code 4:	Not reported
Additional Code 5:	Not reported
Shipment Date:	20131205
Creation Date:	4/24/2014 22:14:56
Receipt Date:	20131211
Manifest ID:	000651412PSC
Trans EPA ID:	CAR000210617
Trans Name:	21ST CENTURY ENVIRONMENTAL MANAGEMENT OF CALIFORNIA LP
Trans 2 EPA ID:	NVR000087361
Trans 2 Name:	SJC LIMITED
TSDf EPA ID:	NVD980895338
Trans Name:	21ST CENTURY ENVIRONMENTAL MANAGEMENT OF NEVADA LLC
TSDf Alt EPA ID:	Not reported
TSDf Alt Name:	Not reported
Waste Code Description:	331 - Off-specification, aged, or surplus organics
RCRA Code:	D016
Meth Code:	H141 - Storage, Bulking, And/Or Transfer Off Site--No Treatment/Reovery (H010-H129) Or (H131-H135)
Quantity Tons:	0.0525
Waste Quantity:	105
Quantity Unit:	P
Additional Code 1:	D008
Additional Code 2:	D007
Additional Code 3:	D005
Additional Code 4:	D001
Additional Code 5:	Not reported
Shipment Date:	20131205

Map ID
Direction
Distance
Elevation

MAP FINDINGS

Site

Database(s)

EDR ID Number
EPA ID Number

HOME DEPOT STORE #0644 (Continued)

1008879798

Creation Date: 4/24/2014 22:14:56
Receipt Date: 20131211
Manifest ID: 000651412PSC
Trans EPA ID: CAR000210617
Trans Name: 21ST CENTURY ENVIRONMENTAL MANAGEMENT OF CALIFORNIA LP
Trans 2 EPA ID: NVR000087361
Trans 2 Name: SJC LIMITED
TSDf EPA ID: NVD980895338
Trans Name: 21ST CENTURY ENVIRONMENTAL MANAGEMENT OF NEVADA LLC
TSDf Alt EPA ID: Not reported
TSDf Alt Name: Not reported
Waste Code Description: 214 - Unspecified solvent mixture
RCRA Code: D035
Meth Code: H141 - Storage, Bulking, And/Or Transfer Off Site--No Treatment/Reovery (H010-H129) Or (H131-H135)

Quantity Tons: 0.044
Waste Quantity: 88
Quantity Unit: P
Additional Code 1: D018
Additional Code 2: D001
Additional Code 3: Not reported
Additional Code 4: Not reported
Additional Code 5: Not reported

Additional Info:

Year: 2012
Gen EPA ID: CAR000166439

Shipment Date: 20121228
Creation Date: 5/21/2013 22:15:06
Receipt Date: 20130125
Manifest ID: 000428038PSC
Trans EPA ID: CAR000210617
Trans Name: 21ST CENTURY ENVIRONMENTAL MANAGEMENT OF CALIFORNIA LP
Trans 2 EPA ID: CAD982523433
Trans 2 Name: DILLARD ENVIRON SERV
TSDf EPA ID: NVD980895338
Trans Name: 21ST CENTURY ENVIRONMENTAL MANAGEMENT OF NEVADA LLC
TSDf Alt EPA ID: Not reported
TSDf Alt Name: Not reported
Waste Code Description: 331 - Off-specification, aged, or surplus organics
RCRA Code: D035
Meth Code: H141 - Storage, Bulking, And/Or Transfer Off Site--No Treatment/Reovery (H010-H129) Or (H131-H135)

Quantity Tons: 0.0225
Waste Quantity: 45
Quantity Unit: P
Additional Code 1: D008
Additional Code 2: D007
Additional Code 3: D005
Additional Code 4: D001
Additional Code 5: Not reported

Shipment Date: 20121228
Creation Date: 5/21/2013 22:15:06
Receipt Date: 20130125
Manifest ID: 000428038PSC

Map ID
Direction
Distance
Elevation

MAP FINDINGS

Site

Database(s)

EDR ID Number
EPA ID Number

HOME DEPOT STORE #0644 (Continued)

1008879798

Trans EPA ID: CAR000210617
Trans Name: 21ST CENTURY ENVIRONMENTAL MANAGEMENT OF CALIFORNIA LP
Trans 2 EPA ID: CAD982523433
Trans 2 Name: DILLARD ENVIRON SERV
TSDf EPA ID: NVD980895338
Trans Name: 21ST CENTURY ENVIRONMENTAL MANAGEMENT OF NEVADA LLC
TSDf Alt EPA ID: Not reported
TSDf Alt Name: Not reported
Waste Code Description: 214 - Unspecified solvent mixture
RCRA Code: D035
Meth Code: H141 - Storage, Bulking, And/Or Transfer Off Site--No Treatment/Reovery (H010-H129) Or (H131-H135)

Quantity Tons: 0.0075
Waste Quantity: 15
Quantity Unit: P
Additional Code 1: D001
Additional Code 2: Not reported
Additional Code 3: Not reported
Additional Code 4: Not reported
Additional Code 5: Not reported

Shipment Date: 20121228
Creation Date: 5/21/2013 22:15:06
Receipt Date: 20130125
Manifest ID: 000428038PSC
Trans EPA ID: CAR000210617
Trans Name: 21ST CENTURY ENVIRONMENTAL MANAGEMENT OF CALIFORNIA LP
Trans 2 EPA ID: CAD982523433
Trans 2 Name: DILLARD ENVIRON SERV
TSDf EPA ID: NVD980895338
Trans Name: 21ST CENTURY ENVIRONMENTAL MANAGEMENT OF NEVADA LLC
TSDf Alt EPA ID: Not reported
TSDf Alt Name: Not reported
Waste Code Description: 122 - Alkaline solution without metals (pH > 12.5)
RCRA Code: D002
Meth Code: H121 - Neutralization Only
Quantity Tons: 0.0155
Waste Quantity: 31
Quantity Unit: P
Additional Code 1: Not reported
Additional Code 2: Not reported
Additional Code 3: Not reported
Additional Code 4: Not reported
Additional Code 5: Not reported

Shipment Date: 20121228
Creation Date: 5/21/2013 22:15:06
Receipt Date: 20130125
Manifest ID: 000428038PSC
Trans EPA ID: CAR000210617
Trans Name: 21ST CENTURY ENVIRONMENTAL MANAGEMENT OF CALIFORNIA LP
Trans 2 EPA ID: CAD982523433
Trans 2 Name: DILLARD ENVIRON SERV
TSDf EPA ID: NVD980895338
Trans Name: 21ST CENTURY ENVIRONMENTAL MANAGEMENT OF NEVADA LLC
TSDf Alt EPA ID: Not reported
TSDf Alt Name: Not reported

Map ID
Direction
Distance
Elevation

MAP FINDINGS

Site

Database(s)

EDR ID Number
EPA ID Number

HOME DEPOT STORE #0644 (Continued)

1008879798

Waste Code Description:	214 - Unspecified solvent mixture
RCRA Code:	D001
Meth Code:	H141 - Storage, Bulking, And/Or Transfer Off Site--No Treatment/Reovery (H010-H129) Or (H131-H135)
Quantity Tons:	0.0025
Waste Quantity:	5
Quantity Unit:	P
Additional Code 1:	Not reported
Additional Code 2:	Not reported
Additional Code 3:	Not reported
Additional Code 4:	Not reported
Additional Code 5:	Not reported
Shipment Date:	20121228
Creation Date:	Not reported
Receipt Date:	Not reported
Manifest ID:	000428038PSC
Trans EPA ID:	CAR000210617
Trans Name:	21ST CENTURY ENVIRONMENTAL MANAGEMENT OF CALIFORNIA LP
Trans 2 EPA ID:	CAD982523433
Trans 2 Name:	DILLARD ENVIRON SERV
TSDf EPA ID:	NVD980895338
Trans Name:	21ST CENTURY ENVIRONMENTAL MANAGEMENT OF NEVADA LLC
TSDf Alt EPA ID:	Not reported
TSDf Alt Name:	Not reported
Waste Code Description:	291 - Latex waste
RCRA Code:	Not reported
Meth Code:	H141 - Storage, Bulking, And/Or Transfer Off Site--No Treatment/Reovery (H010-H129) Or (H131-H135)
Quantity Tons:	0.056
Waste Quantity:	112
Quantity Unit:	P
Additional Code 1:	Not reported
Additional Code 2:	Not reported
Additional Code 3:	Not reported
Additional Code 4:	Not reported
Additional Code 5:	Not reported
Shipment Date:	20121228
Creation Date:	Not reported
Receipt Date:	Not reported
Manifest ID:	000428038PSC
Trans EPA ID:	CAR000210617
Trans Name:	21ST CENTURY ENVIRONMENTAL MANAGEMENT OF CALIFORNIA LP
Trans 2 EPA ID:	CAD982523433
Trans 2 Name:	DILLARD ENVIRON SERV
TSDf EPA ID:	NVD980895338
Trans Name:	21ST CENTURY ENVIRONMENTAL MANAGEMENT OF NEVADA LLC
TSDf Alt EPA ID:	Not reported
TSDf Alt Name:	Not reported
Waste Code Description:	291 - Latex waste
RCRA Code:	Not reported
Meth Code:	H141 - Storage, Bulking, And/Or Transfer Off Site--No Treatment/Reovery (H010-H129) Or (H131-H135)
Quantity Tons:	0.117
Waste Quantity:	234
Quantity Unit:	P

Map ID
Direction
Distance
Elevation

MAP FINDINGS

Site

Database(s)

EDR ID Number
EPA ID Number

HOME DEPOT STORE #0644 (Continued)

1008879798

Additional Code 1:	Not reported
Additional Code 2:	Not reported
Additional Code 3:	Not reported
Additional Code 4:	Not reported
Additional Code 5:	Not reported
Shipment Date:	20121115
Creation Date:	3/1/2013 22:15:08
Receipt Date:	20121205
Manifest ID:	000406717PSC
Trans EPA ID:	CAR000210617
Trans Name:	21ST CENTURY ENVIRONMENTAL MANAGEMENT OF CALIFORNIA LP
Trans 2 EPA ID:	NVD980895338
Trans 2 Name:	21ST CENTURY ENVIRONMENTAL MANAGEMENT OF NEVADA LLC
TSDf EPA ID:	NVD980895338
Trans Name:	21ST CENTURY ENVIRONMENTAL MANAGEMENT OF NEVADA LLC
TSDf Alt EPA ID:	CAD008364432
TSDf Alt Name:	RHO CHEM LLC
Waste Code Description:	331 - Off-specification, aged, or surplus organics
RCRA Code:	D035
Meth Code:	H141 - Storage, Bulking, And/Or Transfer Off Site--No Treatment/Reovery (H010-H129) Or (H131-H135)
Quantity Tons:	0.02
Waste Quantity:	40
Quantity Unit:	P
Additional Code 1:	D008
Additional Code 2:	D007
Additional Code 3:	D005
Additional Code 4:	D001
Additional Code 5:	Not reported
Shipment Date:	20121115
Creation Date:	3/1/2013 22:15:08
Receipt Date:	20121205
Manifest ID:	000406717PSC
Trans EPA ID:	CAR000210617
Trans Name:	21ST CENTURY ENVIRONMENTAL MANAGEMENT OF CALIFORNIA LP
Trans 2 EPA ID:	NVD980895338
Trans 2 Name:	21ST CENTURY ENVIRONMENTAL MANAGEMENT OF NEVADA LLC
TSDf EPA ID:	NVD980895338
Trans Name:	21ST CENTURY ENVIRONMENTAL MANAGEMENT OF NEVADA LLC
TSDf Alt EPA ID:	CAD008364432
TSDf Alt Name:	RHO CHEM LLC
Waste Code Description:	214 - Unspecified solvent mixture
RCRA Code:	D035
Meth Code:	H061 - Fuel Blending Prior To Energy Recovery At Another Site
Quantity Tons:	0.1285
Waste Quantity:	257
Quantity Unit:	P
Additional Code 1:	D001
Additional Code 2:	Not reported
Additional Code 3:	Not reported
Additional Code 4:	Not reported
Additional Code 5:	Not reported
Shipment Date:	20121115
Creation Date:	3/1/2013 22:15:08

Map ID
Direction
Distance
Elevation

MAP FINDINGS

Site

Database(s)

EDR ID Number
EPA ID Number

HOME DEPOT STORE #0644 (Continued)

1008879798

Receipt Date: 20121205
Manifest ID: 000406717PSC
Trans EPA ID: CAR000210617
Trans Name: 21ST CENTURY ENVIRONMENTAL MANAGEMENT OF CALIFORNIA LP
Trans 2 EPA ID: NVD980895338
Trans 2 Name: 21ST CENTURY ENVIRONMENTAL MANAGEMENT OF NEVADA LLC
TSDf EPA ID: NVD980895338
Trans Name: 21ST CENTURY ENVIRONMENTAL MANAGEMENT OF NEVADA LLC
TSDf Alt EPA ID: CAD008364432
TSDf Alt Name: RHO CHEM LLC
Waste Code Description: 291 - Latex waste
RCRA Code: Not reported
Meth Code: H141 - Storage, Bulking, And/Or Transfer Off Site--No Treatment/Reovery (H010-H129) Or (H131-H135)

Quantity Tons: 0.0935
Waste Quantity: 187
Quantity Unit: P
Additional Code 1: Not reported
Additional Code 2: Not reported
Additional Code 3: Not reported
Additional Code 4: Not reported
Additional Code 5: Not reported

Shipment Date: 20121004
Creation Date: Not reported
Receipt Date: Not reported
Manifest ID: 000380654PSC
Trans EPA ID: CAR000210617
Trans Name: 21ST CENTURY ENVIRONMENTAL MANAGEMENT OF CALIFORNIA LP
Trans 2 EPA ID: CAD982523433
Trans 2 Name: DILLARD ENV SERV
TSDf EPA ID: NVD980895338
Trans Name: 21ST CENTURY ENVIRONMENTAL MANAGEMENT OF NEVADA LLC
TSDf Alt EPA ID: Not reported
TSDf Alt Name: Not reported
Waste Code Description: 122 - Alkaline solution without metals (pH > 12.5)
RCRA Code: D002
Meth Code: H141 - Storage, Bulking, And/Or Transfer Off Site--No Treatment/Reovery (H010-H129) Or (H131-H135)

Quantity Tons: 0.0835
Waste Quantity: 167
Quantity Unit: P
Additional Code 1: Not reported
Additional Code 2: Not reported
Additional Code 3: Not reported
Additional Code 4: Not reported
Additional Code 5: Not reported

CONTRA COSTA CO. SITE LIST:

Name: HOME DEPOT #644
Address: 2300 N PARK BLVD
City: PITTSBURG
Facility ID: FA0028347
Billing Status: ACTIVE, BILLABLE
Program Status: CONTRA COSTA CO. SITE LIST
Program/Elements: HMBP: >10K-100K LBS, 20+ EMPLOYEES
Region: CONTRA COSTA

Map ID
Direction
Distance
Elevation

MAP FINDINGS

Site

Database(s)

EDR ID Number
EPA ID Number

HOME DEPOT STORE #0644 (Continued)

1008879798

Cupa Number: 771591
CERS ID: 10012756

Name: HOME DEPOT #644
Address: 2300 N PARK BLVD
City: PITTSBURG
Facility ID: FA0028347
Billing Status: ACTIVE, BILLABLE
Program Status: CONTRA COSTA CO. SITE LIST
Program/Elements: HWG: 5 - <12 TONS/YEAR
Region: CONTRA COSTA
Cupa Number: 771591
CERS ID: 10012756

HWTS:

Name: HOME DEPOT #0644
Address: 2300 N PARK BLVD
Address 2: Not reported
City,State,Zip: PITTSBURG, CA 94565
EPA ID: CAR000166439
Inactive Date: Not reported
Create Date: 01/05/2005
Last Act Date: Not reported
Mailing Name: Not reported
Mailing Address: 9950 CHEMICAL ROAD
Mailing Address 2: Not reported
Mailing City,State,Zip: PASADENA, TX 775070000
Owner Name: HOME DEPOT USA
Owner Address: 2455 PACES FERRY RD
Owner Address 2: Not reported
Owner City,State,Zip: ATLANTA, GA 30339
Owner Phone: Not reported
Owner Fax: Not reported
Contact Name: ASHLEY CAMPBELL
Contact Address: 9950 CHEMICAL ROAD
Contact Address 2: Not reported
City,State,Zip: PASADENA, TX 77507
Contact Phone: Not reported
Contact Fax: Not reported
Facility Status: Active
Facility Type: PERMANENT
Category: FEDERAL
Latitude: 38.010307
Longitude: -121.85958

NAICS:

EPA ID: CAR000166439
Create Date: 2009-10-14 09:10:16.300
NAICS Code: 44413
NAICS Description: Hardware Stores
Issued EPA ID Date: 2005-01-05 10:25:00
Inactive Date: Not reported
Facility Name: HOME DEPOT #0644
Facility Address: 2300 N PARK BLVD
Facility Address 2: Not reported
Facility City: PITTSBURG
Facility County: Not reported

Map ID
Direction
Distance
Elevation

MAP FINDINGS

Site

Database(s)

EDR ID Number
EPA ID Number

HOME DEPOT STORE #0644 (Continued)

1008879798

Facility State: CA
Facility Zip: 945650000

**H44
NNE
1/8-1/4
0.186 mi.
981 ft.**

**SURE-FIT DOOR CO INC
1830 LOVERIDGE RD
PITTSBURG, CA 94565
Site 1 of 3 in cluster H**

**CONTRA COSTA CO. SITE LIST S102801223
N/A**

**Relative:
Lower
Actual:
40 ft.**

CONTRA COSTA CO. SITE LIST:
Name: SURE-FIT DOOR CO INC
Address: 1830 LOVERIDGE RD
City: PITTSBURG
Facility ID: FA0028141
Billing Status: INACTIVE, NON-BILLABLE
Program Status: CONTRA COSTA CO. SITE LIST
Program/Elements: UNDERGROUND STORAGE TANK SITE
Region: CONTRA COSTA
Cupa Number: 771377
CERS ID: 10012138

**F45
SSW
1/8-1/4
0.204 mi.
1075 ft.**

**LOS MEDANOS PLUMBING CO. INC.
2035 E LELAND RD
PITTSBURG, CA 94565
Site 2 of 5 in cluster F**

**SWEEPS UST U001597919
HIST UST N/A
HIST CORTESE
CONTRA COSTA CO. SITE LIST**

**Relative:
Higher
Actual:
53 ft.**

SWEEPS UST:
Name: LOS MEDANOS PLUMBING CO. INC.
Address: 2035 E LELAND RD
City: PITTSBURG
Status: Active
Comp Number: 606
Number: 1
Board Of Equalization: 44-002159
Referral Date: 10-08-93
Action Date: 10-08-93
Created Date: 07-22-88
Owner Tank Id: 1
SWRCB Tank Id: 07-000-000606-000001
Tank Status: A
Capacity: 12000
Active Date: 02-07-92
Tank Use: M.V. FUEL
STG: P
Content: REG UNLEADED
Number Of Tanks: 2

Name: LOS MEDANOS PLUMBING CO. INC.
Address: 2035 E LELAND RD
City: PITTSBURG
Status: Active
Comp Number: 606
Number: 1
Board Of Equalization: 44-002159

Map ID
Direction
Distance
Elevation

MAP FINDINGS

Site

Database(s)

EDR ID Number
EPA ID Number

LOS MEDANOS PLUMBING CO. INC. (Continued)

U001597919

Referral Date: 10-08-93
Action Date: 10-08-93
Created Date: 07-22-88
Owner Tank Id: 2
SWRCB Tank Id: 07-000-000606-000002
Tank Status: A
Capacity: 12000
Active Date: 02-07-92
Tank Use: M.V. FUEL
STG: P
Content: DIESEL
Number Of Tanks: Not reported

HIST UST:

Name: LOS MEDANOS PLUMBING CO INC
Address: 2035 EAST LELAND ROAD
City,State,Zip: PITTSBURG, CA 94565
File Number: 00022789
URL: <https://documents.geotracker.waterboards.ca.gov/ustpdfs/pdf/00022789.pdf>
Region: STATE
Facility ID: 00000000606
Facility Type: Other
Other Type: PLUMBING CO.
Contact Name: R.J. "JEAN" BADGER
Telephone: 4154398895
Owner Name: ALBERT D. SEENO CONSTRUCTION C
Owner Address: 4300 RAILROAD AVE.
Owner City,St,Zip: PITTSBURG, CA 94565
Total Tanks: 0002

Tank Num: 001
Container Num: 2
Year Installed: 1979
Tank Capacity: 00012500
Tank Used for: PRODUCT
Type of Fuel: UNLEADED
Container Construction Thickness: Not reported
Leak Detection: None

Tank Num: 002
Container Num: 1
Year Installed: 1979
Tank Capacity: 00012500
Tank Used for: PRODUCT
Type of Fuel: UNLEADED
Container Construction Thickness: Not reported
Leak Detection: None

Click here for Geo Tracker PDF:

HIST CORTESE:

edr_fname: LOS MEDANOS PLUMBING
edr_fadd1: 2035 LELAND
City,State,Zip: PITTSBURG, CA 94565
Region: CORTESE
Facility County Code: 7

Map ID
Direction
Distance
Elevation

MAP FINDINGS

Site

Database(s)

EDR ID Number
EPA ID Number

LOS MEDANOS PLUMBING CO. INC. (Continued)

U001597919

Reg By: LTNKA
Reg Id: 07-0701

CONTRA COSTA CO. SITE LIST:

Name: PACIFIC SUPPLY
Address: 2035 E LELAND RD
City: PITTSBURG
Facility ID: FA0030706
Billing Status: ACTIVE, BILLABLE
Program Status: CONTRA COSTA CO. SITE LIST
Program/Elements: HMBP: 1K-10K LBS, 0-19 EMPLOYEES
Region: CONTRA COSTA
Cupa Number: 700606
CERS ID: 10004263

Name: PACIFIC SUPPLY
Address: 2035 E LELAND RD
City: PITTSBURG
Facility ID: FA0030706
Billing Status: ACTIVE, BILLABLE
Program Status: CONTRA COSTA CO. SITE LIST
Program/Elements: HWG: REPORTED ZERO
Region: CONTRA COSTA
Cupa Number: 700606
CERS ID: 10004263

Name: PACIFIC SUPPLY
Address: 2035 E LELAND RD
City: PITTSBURG
Facility ID: FA0030706
Billing Status: INACTIVE, NON-BILLABLE
Program Status: CONTRA COSTA CO. SITE LIST
Program/Elements: HMBP: >10K-100K LBS, 0-19 EMPLOYEES
Region: CONTRA COSTA
Cupa Number: 700606
CERS ID: 10004263

Name: PACIFIC SUPPLY
Address: 2035 E LELAND RD
City: PITTSBURG
Facility ID: FA0030706
Billing Status: INACTIVE, NON-BILLABLE
Program Status: CONTRA COSTA CO. SITE LIST
Program/Elements: HWG GENERAL
Region: CONTRA COSTA
Cupa Number: 700606
CERS ID: 10004263

Name: PACIFIC SUPPLY
Address: 2035 E LELAND RD
City: PITTSBURG
Facility ID: FA0030706
Billing Status: INACTIVE, NON-BILLABLE
Program Status: CONTRA COSTA CO. SITE LIST
Program/Elements: UNDERGROUND STORAGE TANK SITE
Region: CONTRA COSTA
Cupa Number: 700606

Map ID
 Direction
 Distance
 Elevation

MAP FINDINGS

Site

Database(s)

EDR ID Number
 EPA ID Number

LOS MEDANOS PLUMBING CO. INC. (Continued)

U001597919

CERS ID: 10004263

F46
SSW
1/8-1/4
0.204 mi.
1075 ft.
Relative:
Higher
Actual:
53 ft.

ALBERT D SEENO CONSTRUCTION CO
2035 E LELAND RD
PITTSBURG, CA 94565
Site 3 of 5 in cluster F

RCRA NonGen / NLR

1025830729
CAC003010286

RCRA Listings:	
Date Form Received by Agency:	20190415
Handler Name:	Albert D Seeno Construction Co
Handler Address:	2035 E LELAND RD
Handler City,State,Zip:	PITTSBURG, CA 94565
EPA ID:	CAC003010286
Contact Name:	ALBERT D SEENO CONSTRUCTION
Contact Address:	1800 WILLOW PASS COURT
Contact City,State,Zip:	CONCORD, CA 94520
Contact Telephone:	650-254-1100
Contact Fax:	Not reported
Contact Email:	LFANIZZI@SMMFACILITIES.COM
Contact Title:	Not reported
EPA Region:	09
Land Type:	Not reported
Federal Waste Generator Description:	Not a generator, verified
Non-Notifier:	Not reported
Biennial Report Cycle:	Not reported
Accessibility:	Not reported
Active Site Indicator:	Handler Activities
State District Owner:	Not reported
State District:	Not reported
Mailing Address:	1800 WILLOW PASS COURT
Mailing City,State,Zip:	CONCORD, CA 94520
Owner Name:	Albert D Seeno Construction
Owner Type:	Other
Operator Name:	Albert D Seeno Construction
Operator Type:	Other
Short-Term Generator Activity:	No
Importer Activity:	No
Mixed Waste Generator:	No
Transporter Activity:	No
Transfer Facility Activity:	No
Recycler Activity with Storage:	No
Small Quantity On-Site Burner Exemption:	No
Smelting Melting and Refining Furnace Exemption:	No
Underground Injection Control:	No
Off-Site Waste Receipt:	No
Universal Waste Indicator:	Yes
Universal Waste Destination Facility:	Yes
Federal Universal Waste:	No
Active Site State-Reg Handler:	---
Federal Facility Indicator:	Not reported
Hazardous Secondary Material Indicator:	N
Sub-Part K Indicator:	Not reported
2018 GPRA Permit Baseline:	Not on the Baseline
2018 GPRA Renewals Baseline:	Not on the Baseline
202 GPRA Corrective Action Baseline:	No
Subject to Corrective Action Universe:	No
Non-TSDFs Where RCRA CA has Been Imposed Universe:	No

Map ID
Direction
Distance
Elevation

MAP FINDINGS

Site

Database(s)

EDR ID Number
EPA ID Number

ALBERT D SEENO CONSTRUCTION CO (Continued)

1025830729

Corrective Action Priority Ranking:	No NCAPS ranking
Environmental Control Indicator:	No
Institutional Control Indicator:	No
Human Exposure Controls Indicator:	N/A
Groundwater Controls Indicator:	N/A
Significant Non-Complier Universe:	No
Unaddressed Significant Non-Complier Universe:	No
Addressed Significant Non-Complier Universe:	No
Significant Non-Complier With a Compliance Schedule Universe:	No
Financial Assurance Required:	Not reported
Handler Date of Last Change:	20190626
Recognized Trader-Importer:	No
Recognized Trader-Exporter:	No
Importer of Spent Lead Acid Batteries:	No
Exporter of Spent Lead Acid Batteries:	No
Recycler Activity Without Storage:	No
Manifest Broker:	No
Sub-Part P Indicator:	No

Handler - Owner Operator:

Owner/Operator Indicator:	Owner
Owner/Operator Name:	ALBERT D SEENO CONSTRUCTION
Legal Status:	Other
Date Became Current:	Not reported
Date Ended Current:	Not reported
Owner/Operator Address:	1800 WILLOW PASS COURT
Owner/Operator City,State,Zip:	CONCORD, CA 94520
Owner/Operator Telephone:	650-254-1100
Owner/Operator Telephone Ext:	Not reported
Owner/Operator Fax:	Not reported
Owner/Operator Email:	Not reported

Owner/Operator Indicator:	Operator
Owner/Operator Name:	ALBERT D SEENO CONSTRUCTION
Legal Status:	Other
Date Became Current:	Not reported
Date Ended Current:	Not reported
Owner/Operator Address:	1800 WILLOW PASS COURT
Owner/Operator City,State,Zip:	CONCORD, CA 94520
Owner/Operator Telephone:	650-254-1100
Owner/Operator Telephone Ext:	Not reported
Owner/Operator Fax:	Not reported
Owner/Operator Email:	Not reported

Historic Generators:

Receive Date:	20190415
Handler Name:	ALBERT D SEENO CONSTRUCTION CO
Federal Waste Generator Description:	Not a generator, verified
State District Owner:	Not reported
Large Quantity Handler of Universal Waste:	No
Recognized Trader Importer:	No
Recognized Trader Exporter:	No
Spent Lead Acid Battery Importer:	No
Spent Lead Acid Battery Exporter:	No
Current Record:	Yes

Map ID
 Direction
 Distance
 Elevation

MAP FINDINGS

Site

Database(s)

EDR ID Number
 EPA ID Number

ALBERT D SEENO CONSTRUCTION CO (Continued)

1025830729

Non Storage Recycler Activity: Not reported
 Electronic Manifest Broker: Not reported

List of NAICS Codes and Descriptions:

NAICS Code: 56299
 NAICS Description: ALL OTHER WASTE MANAGEMENT SERVICES

Facility Has Received Notices of Violations:

Violations: No Violations Found

Evaluation Action Summary:

Evaluations: No Evaluations Found

F47
SSW
1/8-1/4
0.204 mi.
1075 ft.

ALBERT D SEENO CONSTRUCTION
2035 E LELAND RD
PITTSBURG, CA 94565

RCRA NonGen / NLR

1025846747
CAC003026695

Site 4 of 5 in cluster F

Relative:
Higher
Actual:
53 ft.

RCRA Listings:

Date Form Received by Agency: 20190730
 Handler Name: Albert D Seeno Construction
 Handler Address: 2035 E LELAND RD
 Handler City,State,Zip: PITTSBURG, CA 94565-5108
 EPA ID: CAC003026695
 Contact Name: JENNY STACK
 Contact Address: 2035 E LELAND RD
 Contact City,State,Zip: PITTSBURG, CA 94565-5108
 Contact Telephone: 925-609-6200
 Contact Fax: Not reported
 Contact Email: JENNY.STACK@SPPROP.COM
 Contact Title: Not reported
 EPA Region: 09
 Land Type: Not reported
 Federal Waste Generator Description: Not a generator, verified
 Non-Notifier: Not reported
 Biennial Report Cycle: Not reported
 Accessibility: Not reported
 Active Site Indicator: Not reported
 State District Owner: Not reported
 State District: Not reported
 Mailing Address: 1800 WILLOW PASS CT
 Mailing City,State,Zip: CONCORD, CA 94520-1012
 Owner Name: Albert D Seeno Construction
 Owner Type: Other
 Operator Name: Jenny Stack
 Operator Type: Other
 Short-Term Generator Activity: No
 Importer Activity: No
 Mixed Waste Generator: No
 Transporter Activity: No
 Transfer Facility Activity: No
 Recycler Activity with Storage: No
 Small Quantity On-Site Burner Exemption: No
 Smelting Melting and Refining Furnace Exemption: No

Map ID
 Direction
 Distance
 Elevation

MAP FINDINGS

Site

Database(s)

EDR ID Number
 EPA ID Number

ALBERT D SEENO CONSTRUCTION (Continued)

1025846747

Underground Injection Control:	No
Off-Site Waste Receipt:	No
Universal Waste Indicator:	No
Universal Waste Destination Facility:	No
Federal Universal Waste:	No
Active Site State-Reg Handler:	---
Federal Facility Indicator:	Not reported
Hazardous Secondary Material Indicator:	N
Sub-Part K Indicator:	Not reported
2018 GPRA Permit Baseline:	Not on the Baseline
2018 GPRA Renewals Baseline:	Not on the Baseline
202 GPRA Corrective Action Baseline:	No
Subject to Corrective Action Universe:	No
Non-TSDFs Where RCRA CA has Been Imposed Universe:	No
Corrective Action Priority Ranking:	No NCAPS ranking
Environmental Control Indicator:	No
Institutional Control Indicator:	No
Human Exposure Controls Indicator:	N/A
Groundwater Controls Indicator:	N/A
Significant Non-Complier Universe:	No
Unaddressed Significant Non-Complier Universe:	No
Addressed Significant Non-Complier Universe:	No
Significant Non-Complier With a Compliance Schedule Universe:	No
Financial Assurance Required:	Not reported
Handler Date of Last Change:	20190910
Recognized Trader-Importer:	No
Recognized Trader-Exporter:	No
Importer of Spent Lead Acid Batteries:	No
Exporter of Spent Lead Acid Batteries:	No
Recycler Activity Without Storage:	No
Manifest Broker:	No
Sub-Part P Indicator:	No

Handler - Owner Operator:

Owner/Operator Indicator:	Owner
Owner/Operator Name:	ALBERT D SEENO CONSTRUCTION
Legal Status:	Other
Date Became Current:	Not reported
Date Ended Current:	Not reported
Owner/Operator Address:	1800 WILLOW PASS CT
Owner/Operator City,State,Zip:	CONCORD, CA 94520-1012
Owner/Operator Telephone:	925-609-6200
Owner/Operator Telephone Ext:	Not reported
Owner/Operator Fax:	Not reported
Owner/Operator Email:	Not reported

Owner/Operator Indicator:	Operator
Owner/Operator Name:	JENNY STACK
Legal Status:	Other
Date Became Current:	Not reported
Date Ended Current:	Not reported
Owner/Operator Address:	2035 E LELAND RD
Owner/Operator City,State,Zip:	PITTSBURG, CA 94565-5108
Owner/Operator Telephone:	925-609-6200
Owner/Operator Telephone Ext:	Not reported
Owner/Operator Fax:	Not reported

Map ID
 Direction
 Distance
 Elevation

MAP FINDINGS

Site

Database(s)

EDR ID Number
 EPA ID Number

ALBERT D SEENO CONSTRUCTION (Continued)

1025846747

Owner/Operator Email: Not reported

Historic Generators:
 Receive Date: 20190730
 Handler Name: ALBERT D SEENO CONSTRUCTION
 Federal Waste Generator Description: Not a generator, verified
 State District Owner: Not reported
 Large Quantity Handler of Universal Waste: No
 Recognized Trader Importer: No
 Recognized Trader Exporter: No
 Spent Lead Acid Battery Importer: No
 Spent Lead Acid Battery Exporter: No
 Current Record: Yes
 Non Storage Recycler Activity: Not reported
 Electronic Manifest Broker: Not reported

List of NAICS Codes and Descriptions:
 NAICS Code: 236220
 NAICS Description: COMMERCIAL AND INSTITUTIONAL BUILDING CONSTRUCTION

Facility Has Received Notices of Violations:
 Violations: No Violations Found

Evaluation Action Summary:
 Evaluations: No Evaluations Found

F48
SSW
1/8-1/4
0.204 mi.
1075 ft.

TERCCC LLC DBA BOBCAT OF CONTRA COSTA COUNTY
2035 E LELAND RD
PITTSBURG, CA 94565
Site 5 of 5 in cluster F

RCRA NonGen / NLR **1025875181**
CAL000448314

Relative:
Higher
Actual:
53 ft.

RCRA Listings:
 Date Form Received by Agency: 20190821
 Handler Name: Terccc Llc DbA Bobcat Of Contra Costa County
 Handler Address: 2035 E LELAND RD
 Handler City,State,Zip: PITTSBURG, CA 94565
 EPA ID: CAL000448314
 Contact Name: EDWARD VIERRA
 Contact Address: 2035 E LELAND RD
 Contact City,State,Zip: PITTSBURG, CA 94565
 Contact Telephone: 925-318-4465
 Contact Fax: Not reported
 Contact Email: ED.VIERRA@BAYBOBCAT.COM
 Contact Title: Not reported
 EPA Region: 09
 Land Type: Not reported
 Federal Waste Generator Description: Not a generator, verified
 Non-Notifier: Not reported
 Biennial Report Cycle: Not reported
 Accessibility: Not reported
 Active Site Indicator: Not reported
 State District Owner: Not reported
 State District: Not reported
 Mailing Address: 8800 N I-35 SERVICE RD

Map ID
 Direction
 Distance
 Elevation

MAP FINDINGS

Site

Database(s)

EDR ID Number
 EPA ID Number

TERCCC LLC DBA BOBCAT OF CONTRA COSTA COUNTY (Continued)

1025875181

Mailing City,State,Zip:	OKLAHOMA CITY, OK 73131
Owner Name:	Ty T Hartwig
Owner Type:	Other
Operator Name:	Edward Vierra
Operator Type:	Other
Short-Term Generator Activity:	No
Importer Activity:	No
Mixed Waste Generator:	No
Transporter Activity:	No
Transfer Facility Activity:	No
Recycler Activity with Storage:	No
Small Quantity On-Site Burner Exemption:	No
Smelting Melting and Refining Furnace Exemption:	No
Underground Injection Control:	No
Off-Site Waste Receipt:	No
Universal Waste Indicator:	No
Universal Waste Destination Facility:	No
Federal Universal Waste:	No
Active Site State-Reg Handler:	---
Federal Facility Indicator:	Not reported
Hazardous Secondary Material Indicator:	N
Sub-Part K Indicator:	Not reported
2018 GPRA Permit Baseline:	Not on the Baseline
2018 GPRA Renewals Baseline:	Not on the Baseline
202 GPRA Corrective Action Baseline:	No
Subject to Corrective Action Universe:	No
Non-TSDFs Where RCRA CA has Been Imposed Universe:	No
Corrective Action Priority Ranking:	No NCAPS ranking
Environmental Control Indicator:	No
Institutional Control Indicator:	No
Human Exposure Controls Indicator:	N/A
Groundwater Controls Indicator:	N/A
Significant Non-Complier Universe:	No
Unaddressed Significant Non-Complier Universe:	No
Addressed Significant Non-Complier Universe:	No
Significant Non-Complier With a Compliance Schedule Universe:	No
Financial Assurance Required:	Not reported
Handler Date of Last Change:	20190910
Recognized Trader-Importer:	No
Recognized Trader-Exporter:	No
Importer of Spent Lead Acid Batteries:	No
Exporter of Spent Lead Acid Batteries:	No
Recycler Activity Without Storage:	No
Manifest Broker:	No
Sub-Part P Indicator:	No

Handler - Owner Operator:

Owner/Operator Indicator:	Operator
Owner/Operator Name: EDWARD VIERRA	
Legal Status:	Other
Date Became Current:	Not reported
Date Ended Current:	Not reported
Owner/Operator Address:	2035 E LELAND RD
Owner/Operator City,State,Zip:	PITTSBURG, CA 94565
Owner/Operator Telephone:	925-318-4465
Owner/Operator Telephone Ext:	Not reported

Map ID
Direction
Distance
Elevation

MAP FINDINGS

Site

Database(s)

EDR ID Number
EPA ID Number

TERCCC LLC DBA BOBCAT OF CONTRA COSTA COUNTY (Continued)

1025875181

Owner/Operator Fax: Not reported
Owner/Operator Email: Not reported

Owner/Operator Indicator: Owner
Owner/Operator Name: TY T HARTWIG
Legal Status: Other
Date Became Current: Not reported
Date Ended Current: Not reported
Owner/Operator Address: 8800 N I-35 SERVICE RD
Owner/Operator City,State,Zip: OKLAHOMA CITY, OK 73131
Owner/Operator Telephone: 405-685-5531
Owner/Operator Telephone Ext: Not reported
Owner/Operator Fax: Not reported
Owner/Operator Email: Not reported

Historic Generators:

Receive Date: 20190821
Handler Name: TERCCC LLC DBA BOBCAT OF CONTRA COSTA COUNTY
Federal Waste Generator Description: Not a generator, verified
State District Owner: Not reported
Large Quantity Handler of Universal Waste: No
Recognized Trader Importer: No
Recognized Trader Exporter: No
Spent Lead Acid Battery Importer: No
Spent Lead Acid Battery Exporter: No
Current Record: Yes
Non Storage Recycler Activity: Not reported
Electronic Manifest Broker: Not reported

List of NAICS Codes and Descriptions:

NAICS Code: 425120
NAICS Description: WHOLESALE TRADE AGENTS AND BROKERS

Facility Has Received Notices of Violations:

Violations: No Violations Found

Evaluation Action Summary:

Evaluations: No Evaluations Found

I49
SW
1/8-1/4
0.214 mi.
1128 ft.

AS PIPELINES INC
2025 E LELAND RD
PITTSBURG, CA 94565

RCRA NonGen / NLR **1024794124**
CAL000146027

Site 1 of 2 in cluster I

Relative:
Higher
Actual:
55 ft.

RCRA Listings:
Date Form Received by Agency: 19970909
Handler Name: As Pipelines Inc
Handler Address: 2025 E LELAND RD
Handler City,State,Zip: PITTSBURG, CA 94565-0000
EPA ID: CAL000146027
Contact Name: ALEXANDERA PAINTER
Contact Address: 2025 E LELAND RD
Contact City,State,Zip: PITTSBURG, CA 94565
Contact Telephone: 925-427-5597

Map ID
 Direction
 Distance
 Elevation

MAP FINDINGS

Site

Database(s)

EDR ID Number
 EPA ID Number

AS PIPELINES INC (Continued)

1024794124

Contact Fax:	925-427-1135
Contact Email:	APainter.ASP@GMAIL.COM
Contact Title:	Not reported
EPA Region:	09
Land Type:	Not reported
Federal Waste Generator Description:	Not a generator, verified
Non-Notifier:	Not reported
Biennial Report Cycle:	Not reported
Accessibility:	Not reported
Active Site Indicator:	Handler Activities
State District Owner:	Not reported
State District:	Not reported
Mailing Address:	2025 E LELAND RD
Mailing City,State,Zip:	PITTSBURG, CA 94565-0000
Owner Name:	David Seeno
Owner Type:	Other
Operator Name:	Alexandera Painter
Operator Type:	Other
Short-Term Generator Activity:	No
Importer Activity:	No
Mixed Waste Generator:	No
Transporter Activity:	No
Transfer Facility Activity:	No
Recycler Activity with Storage:	No
Small Quantity On-Site Burner Exemption:	No
Smelting Melting and Refining Furnace Exemption:	No
Underground Injection Control:	No
Off-Site Waste Receipt:	No
Universal Waste Indicator:	Yes
Universal Waste Destination Facility:	Yes
Federal Universal Waste:	No
Active Site State-Reg Handler:	---
Federal Facility Indicator:	Not reported
Hazardous Secondary Material Indicator:	N
Sub-Part K Indicator:	Not reported
2018 GPRC Permit Baseline:	Not on the Baseline
2018 GPRC Renewals Baseline:	Not on the Baseline
202 GPRC Corrective Action Baseline:	No
Subject to Corrective Action Universe:	No
Non-TSDFs Where RCRA CA has Been Imposed Universe:	No
Corrective Action Priority Ranking:	No NCAPS ranking
Environmental Control Indicator:	No
Institutional Control Indicator:	No
Human Exposure Controls Indicator:	N/A
Groundwater Controls Indicator:	N/A
Significant Non-Complier Universe:	No
Unaddressed Significant Non-Complier Universe:	No
Addressed Significant Non-Complier Universe:	No
Significant Non-Complier With a Compliance Schedule Universe:	No
Financial Assurance Required:	Not reported
Handler Date of Last Change:	20180905
Recognized Trader-Importer:	No
Recognized Trader-Exporter:	No
Importer of Spent Lead Acid Batteries:	No
Exporter of Spent Lead Acid Batteries:	No
Recycler Activity Without Storage:	No
Manifest Broker:	No

Map ID
Direction
Distance
Elevation

MAP FINDINGS

Site

Database(s)

EDR ID Number
EPA ID Number

AS PIPELINES INC (Continued)

1024794124

Sub-Part P Indicator: No

Handler - Owner Operator:
Owner/Operator Indicator: Owner
Owner/Operator Name: DAVID SEENO
Legal Status: Other
Date Became Current: Not reported
Date Ended Current: Not reported
Owner/Operator Address: 2025 E. LELAND RD.
Owner/Operator City,State,Zip: PITTSBURG, CA 94565-0000
Owner/Operator Telephone: 925-427-5597
Owner/Operator Telephone Ext: Not reported
Owner/Operator Fax: Not reported
Owner/Operator Email: Not reported

Owner/Operator Indicator: Operator
Owner/Operator Name: ALEXANDERA PAINTER
Legal Status: Other
Date Became Current: Not reported
Date Ended Current: Not reported
Owner/Operator Address: 2025 E LELAND RD
Owner/Operator City,State,Zip: PITTSBURG, CA 94565
Owner/Operator Telephone: 925-427-5597
Owner/Operator Telephone Ext: Not reported
Owner/Operator Fax: Not reported
Owner/Operator Email: Not reported

Historic Generators:
Receive Date: 19970909
Handler Name: AS PIPELINES INC
Federal Waste Generator Description: Not a generator, verified
State District Owner: Not reported
Large Quantity Handler of Universal Waste: No
Recognized Trader Importer: No
Recognized Trader Exporter: No
Spent Lead Acid Battery Importer: No
Spent Lead Acid Battery Exporter: No
Current Record: Yes
Non Storage Recycler Activity: Not reported
Electronic Manifest Broker: Not reported

List of NAICS Codes and Descriptions:
NAICS Code: 23492
NAICS Description: POWER AND COMMUNICATION TRANSMISSION LINE CONSTRUCTION

Facility Has Received Notices of Violations:
Violations: No Violations Found

Evaluation Action Summary:
Evaluations: No Evaluations Found

MAP FINDINGS

Map ID
 Direction
 Distance
 Elevation

Site

Database(s)

EDR ID Number
 EPA ID Number

I50
SW
1/8-1/4
0.214 mi.
1128 ft.
Relative:
Higher
Actual:
55 ft.

A S PIPELINE INC
2025 E LELAND RD
PITTSBURG, CA 94565
Site 2 of 2 in cluster I

AST **U001597887**
CERS HAZ WASTE
SWEEPS UST
HIST UST
CERS TANKS
EMI
HAZNET
CONTRA COSTA CO. SITE LIST
CERS
HWTS
N/A

AST:

Name: A S PIPELINES
 Address: 2025 E LELAND RD
 City/Zip: PITTSBURG,94565
 Certified Unified Program Agencies: Not reported
 Owner: David Seeno
 Total Gallons: Not reported
 CERSID: 10649221
 Facility ID: 07-000-700604
 Business Name: A S Pipelines
 Phone: 9254275597
 Fax: 9254271135
 Mailing Address: 2025 E Leland RD
 Mailing Address City: Pittsburg
 Mailing Address State: CA
 Mailing Address Zip Code: 94565
 Operator Name: David Seeno
 Operator Phone: 9257666688
 Owner Phone: 9254275597
 Owner Mail Address: 2025 E Leland Rd
 Owner State: CA
 Owner Zip Code: 94565
 Owner Country: United States
 Property Owner Name: Albert Seeno Jr
 Property Owner Phone: 9256717711
 Property Owner Mailing Address: 4021 Port Chicago Hwy
 Property Owner City: Concord
 Property Owner Stat : CA
 Property Owner Zip Code: 94520
 Property Owner Country: United States
 EPAID: CAL000146027

CERS HAZ WASTE:

Name: A S PIPELINES
 Address: 2025 E LELAND RD
 City,State,Zip: PITTSBURG, CA 94565
 Site ID: 363632
 CERS ID: 10649221
 CERS Description: Hazardous Waste Generator

SWEEPS UST:

Name: A S PIPELINE INC
 Address: 2025 E LELAND RD
 City: PITTSBURG
 Status: Active
 Comp Number: 604
 Number: 1

Map ID
Direction
Distance
Elevation

MAP FINDINGS

Site

Database(s)

EDR ID Number
EPA ID Number

A S PIPELINE INC (Continued)

U001597887

Board Of Equalization: 44-002159
Referral Date: 10-08-93
Action Date: 10-08-93
Created Date: 07-22-88
Owner Tank Id: Not reported
SWRCB Tank Id: Not reported
Tank Status: Not reported
Capacity: Not reported
Active Date: Not reported
Tank Use: Not reported
STG: Not reported
Content: Not reported
Number Of Tanks: Not reported

Name: A S PIPELINE INC
Address: 2025 E LELAND RD
City: PITTSBURG
Status: Not reported
Comp Number: 604
Number: Not reported
Board Of Equalization: 44-002159
Referral Date: Not reported
Action Date: Not reported
Created Date: Not reported
Owner Tank Id: Not reported
SWRCB Tank Id: 07-000-000604-000001
Tank Status: Not reported
Capacity: 12000
Active Date: Not reported
Tank Use: M.V. FUEL
STG: PRODUCT
Content: DIESEL
Number Of Tanks: 2

Name: A S PIPELINE INC
Address: 2025 E LELAND RD
City: PITTSBURG
Status: Not reported
Comp Number: 604
Number: Not reported
Board Of Equalization: 44-002159
Referral Date: Not reported
Action Date: Not reported
Created Date: Not reported
Owner Tank Id: Not reported
SWRCB Tank Id: 07-000-000604-000002
Tank Status: Not reported
Capacity: 12000
Active Date: Not reported
Tank Use: M.V. FUEL
STG: PRODUCT
Content: LEADED
Number Of Tanks: Not reported

HIST UST:

Name: AS PIPELINES INC
Address: 2025 E LELAND RD

Map ID
Direction
Distance
Elevation

MAP FINDINGS

Site

Database(s)

EDR ID Number
EPA ID Number

A S PIPELINE INC (Continued)

U001597887

City,State,Zip: PITTSBURG, CA 94565
File Number: 00022758
URL: <https://documents.geotracker.waterboards.ca.gov/ustpdfs/pdf/00022758.pdf>
Region: STATE
Facility ID: 00000000604
Facility Type: Other
Other Type: UNDERGROUND CONSTRUC
Contact Name: FRANK BRIGGS
Telephone: 4154275597
Owner Name: A.D. SEENO CONSTRUCTION CO.
Owner Address: 4300 RAILROAD AVE.
Owner City,St,Zip: PITTSBURG, CA 94565
Total Tanks: 0002

Tank Num: 001
Container Num: 1
Year Installed: 1981
Tank Capacity: 00012000
Tank Used for: PRODUCT
Type of Fuel: DIESEL
Container Construction Thickness: Not reported
Leak Detection: Visual, Stock Inventor

Tank Num: 002
Container Num: 2
Year Installed: 1981
Tank Capacity: 00012000
Tank Used for: PRODUCT
Type of Fuel: REGULAR
Container Construction Thickness: Not reported
Leak Detection: Visual, Stock Inventor

[Click here for Geo Tracker PDF:](#)

CERS TANKS:

Name: A S PIPELINES
Address: 2025 E LELAND RD
City,State,Zip: PITTSBURG, CA 94565
Site ID: 363632
CERS ID: 10649221
CERS Description: Aboveground Petroleum Storage

EMI:

Name: GOLD COAST PIPELINES INC
Address: 2025 EAST LELAND ROAD
City,State,Zip: PITTSBURG, CA 94565
Year: 2021
County Code: 7
Air Basin: SF
Facility ID: 202204
Air District Name: BA
SIC Code: 6531
Air District Name: BAY AREA AQMD
Community Health Air Pollution Info System: Not reported
Consolidated Emission Reporting Rule: Not reported
Total Organic Hydrocarbon Gases Tons/Yr: 0.013769815

Map ID
Direction
Distance
Elevation

MAP FINDINGS

Site

Database(s)

EDR ID Number
EPA ID Number

A S PIPELINE INC (Continued)

U001597887

Reactive Organic Gases Tons/Yr: 0.013769815
Carbon Monoxide Emissions Tons/Yr: Not reported
NOX - Oxides of Nitrogen Tons/Yr: Not reported
SOX - Oxides of Sulphur Tons/Yr: Not reported
Particulate Matter Tons/Yr: Not reported
Part. Matter 10 Micrometers and Smllr Tons/Yr: Not reported

HAZNET:

Name: AS PIPELINES INC
Address: 2025 E LELAND RD
Address 2: Not reported
City,State,Zip: PITTSBURG, CA 945650000
Contact: ALEXANDERA PAINTER
Telephone: 9254275597
Mailing Name: Not reported
Mailing Address: 2025 E LELAND RD

Year: 2021
Gepaid: CAL000146027
TSD EPA ID: AZR000521146
CA Waste Code: 331 - Off-specification, aged or surplus organics
Disposal Method: H141 - Storage, Bulking, And/Or Transfer Off Site--No Treatment/Reovery (H010-H129) Or (H131-H135)
Tons: 1.289

Year: 2020
Gepaid: CAL000146027
TSD EPA ID: AZR000521146
CA Waste Code: 352 - Other organic solids
Disposal Method: H141 - Storage, Bulking, And/Or Transfer Off Site--No Treatment/Reovery (H010-H129) Or (H131-H135)
Tons: 0.1

Year: 2019
Gepaid: CAL000146027
TSD EPA ID: AZR000515924
CA Waste Code: 352 - Other organic solids
Disposal Method: H141 - Storage, Bulking, And/Or Transfer Off Site--No Treatment/Reovery (H010-H129) Or (H131-H135)
Tons: 0.10000

Year: 2018
Gepaid: CAL000146027
TSD EPA ID: AZR000515924
CA Waste Code: 352 - Other organic solids
Disposal Method: H141 - Storage, Bulking, And/Or Transfer Off Site--No Treatment/Reovery (H010-H129) Or (H131-H135)
Tons: 0.10000

Year: 2018
Gepaid: CAL000146027
TSD EPA ID: NVD980895338
CA Waste Code: 331 - Off-specification, aged or surplus organics
Disposal Method: H141 - Storage, Bulking, And/Or Transfer Off Site--No Treatment/Reovery (H010-H129) Or (H131-H135)
Tons: 0.20000

Map ID
Direction
Distance
Elevation

MAP FINDINGS

Site

Database(s)

EDR ID Number
EPA ID Number

A S PIPELINE INC (Continued)

U001597887

Additional Info:

Year: 2021
Gen EPA ID: CAL000146027

Shipment Date: 7/10/2020
Creation Date: 8/12/2020
Receipt Date: 7/22/2020
Manifest ID: 016051752JJK
Trans EPA ID: CAL913534912
Trans Name: SACRAMENTO WASTE OIL
Trans 2 EPA ID: CAR000175422
Trans 2 Name: WORLDWIDE RECOVERY SYSTEM INC
TSDf EPA ID: AZR000521146
Trans Name: YUMA YES 2 WASTE TRANSFER STATION
TSDf Alt EPA ID: Not reported
TSDf Alt Name: Not reported
Waste Code Description: 352 - Other organic solids
RCRA Code: Not reported
Meth Code: H141 - Storage, Bulking, And/Or Transfer Off Site--No Treatment/Reovery (H010-H129) Or (H131-H135)

Quantity Tons: 0.1
Waste Quantity: 200
Quantity Unit: P
Additional Code 1: Not reported
Additional Code 2: Not reported
Additional Code 3: Not reported
Additional Code 4: Not reported
Additional Code 5: Not reported

Additional Info:

Year: 2020
Gen EPA ID: CAL000146027

Shipment Date: 7/10/2020
Creation Date: 8/12/2020
Receipt Date: 7/22/2020
Manifest ID: 016051752JJK
Trans EPA ID: CAL913534912
Trans Name: SACRAMENTO WASTE OIL
Trans 2 EPA ID: CAR000175422
Trans 2 Name: WORLDWIDE RECOVERY SYSTEM INC
TSDf EPA ID: AZR000521146
Trans Name: YUMA YES 2 WASTE TRANSFER STATION
TSDf Alt EPA ID: Not reported
TSDf Alt Name: Not reported
Waste Code Description: 352 - Other organic solids
RCRA Code: Not reported
Meth Code: H141 - Storage, Bulking, And/Or Transfer Off Site--No Treatment/Reovery (H010-H129) Or (H131-H135)

Quantity Tons: 0.1
Waste Quantity: 200
Quantity Unit: P
Additional Code 1: Not reported
Additional Code 2: Not reported
Additional Code 3: Not reported
Additional Code 4: Not reported

Map ID
Direction
Distance
Elevation

MAP FINDINGS

Site

Database(s)

EDR ID Number
EPA ID Number

A S PIPELINE INC (Continued)

U001597887

Additional Code 5: Not reported

Detail Two:

Year: 2020
EM Manifest ID: 5dfca53b-87de-465c-9ad3-482d45f17f41
Shipment Date: 7/10/2020
Receipt Date: 7/22/2020
Manifest Number: 016051752JJK
Generator EPA ID: CAL000146027
Name: AS PIPELINES INC
Address: 2025 E LELAND RD
Address 2: Not reported
City: PITTSBURG
Zip: 94565-0000
Telephone: 916-849-0144
Contact: ALEXANDERA PAINTER
Contact Telephone: 925-427-5597
Transporter 1 EPA ID: CAL913534912
Transporter 1 Emergency Number: Not reported
Transporter 2 EPA ID: CAR000175422
Transporter 2 Emergency Number: Not reported
TSDf EPA ID: AZR000521146
TSDf Name: YUMA YES 2 WASTE TRANSFER STATION
TSDf Address 1: 6500 S US HIGHWAY 95
TSDf Address 2: Not reported
TSDf City: YUMA
TSDf Zip: 85365
TSDf Telephone: Not reported

State:

Year: 2020
EM Manifest ID: 5dfca53b-87de-465c-9ad3-482d45f17f41
Generator EPA ID: CAL000146027
Shipment Date: 2020-07-10
Manifest Number: 016051752JJK
Line Number: 1
Method Code: H141
Quantity Tons: 0.10000
Quantity Waste: 200.000000
Quantity Unit: P
Number of Containers: 1
Type of Container: Metal drums, barrels, kegs
Quantity Type: Pounds
State Code: 352

Detail Two:

Year: 2019
EM Manifest ID: 273625
Shipment Date: 1/16/2019
Receipt Date: 1/25/2019
Manifest Number: 016051319JJK
Generator EPA ID: CAL000146027
Name: AS PIPELINES INC
Address: 2025 E LELAND RD
Address 2: Not reported
City: PITTSBURG

Map ID
Direction
Distance
Elevation

MAP FINDINGS

Site

Database(s)

EDR ID Number
EPA ID Number

A S PIPELINE INC (Continued)

U001597887

Zip: 94565-0000
Telephone: 916-849-0144
Contact: Not reported
Contact Telephone: 925-427-5597
Transporter 1 EPA ID: CAL913534912
Transporter 1 Emergency Number: Not reported
Transporter 2 EPA ID: CAR000175422
Transporter 2 Emergency Number: Not reported
TSDf EPA ID: AZR000515924
TSDf Name: YUMA YES WASTE TRANSFER FACILITY
TSDf Address 1: 2730 E 13TH ST
TSDf Address 2: Not reported
TSDf City: YUMA
TSDf Zip: 85365-1901
TSDf Telephone: Not reported

State:
Year: 2019
EM Manifest ID: 273625
Generator EPA ID: CAL000146027
Shipment Date: 2019-01-16
Manifest Number: 016051319JJK
Line Number: 1
Method Code: H141
Quantity Tons: 0.10000
Quantity Waste: 200.000000
Quantity Unit: P
Number of Containers: 1
Type of Container: Metal drums, barrels, kegs
Quantity Type: Pounds
State Code: 352

Detail Two:
Year: 2018
EM Manifest ID: 016781405JJK20180621_D_1
Shipment Date: 6/21/2018
Receipt Date: 7/27/2018
Manifest Number: 016781405JJK
Generator EPA ID: CAL000146027
Name: AS PIPELINE INC
Address: Not reported
Address 2: Not reported
City: Not reported
Zip: Not reported
Telephone: Not reported
Contact: Not reported
Contact Telephone: Not reported
Transporter 1 EPA ID: CAL913534912
Transporter 1 Emergency Number: Not reported
Transporter 2 EPA ID: MNS000110924
Transporter 2 Emergency Number: Not reported
TSDf EPA ID: NVD980895338
TSDf Name: 21ST CENTURY ENVIRONMENTAL MANAGEMENT OF NEVADA LLC
TSDf Address 1: Not reported
TSDf Address 2: Not reported
TSDf City: Not reported

Map ID
Direction
Distance
Elevation

MAP FINDINGS

Site

Database(s)

EDR ID Number
EPA ID Number

A S PIPELINE INC (Continued)

U001597887

TSDf Zip:	Not reported
TSDf Telephone:	Not reported
State:	
Year:	2018
EM Manifest ID:	016781405JJK20180621_D_1
Generator EPA ID:	CAL000146027
Shipment Date:	2018-06-21
Manifest Number:	016781405JJK
Line Number:	1
Method Code:	H141
Quantity Tons:	0.20000
Quantity Waste:	400.000000
Quantity Unit:	P
Number of Containers:	2
Type of Container:	NULL
Quantity Type:	NULL
State Code:	331
Year:	2018
EM Manifest ID:	016781311JJK20180221_D_1
Shipment Date:	2/24/2018
Receipt Date:	3/8/2018
Manifest Number:	016781311JJK
Generator EPA ID:	CAL000146027
Name:	A-S PIPELINES INC
Address:	Not reported
Address 2:	Not reported
City:	Not reported
Zip:	Not reported
Telephone:	Not reported
Contact:	Not reported
Contact Telephone:	Not reported
Transporter 1 EPA ID:	CAL913534912
Transporter 1 Emergency Number:	Not reported
Transporter 2 EPA ID:	CAR000175422
Transporter 2 Emergency Number:	Not reported
TSDf EPA ID:	AZR000515924
TSDf Name:	YUMA ENVIRONMENTAL SERVICES INC
TSDf Address 1:	Not reported
TSDf Address 2:	Not reported
TSDf City:	Not reported
TSDf Zip:	Not reported
TSDf Telephone:	Not reported
State:	
Year:	2018
EM Manifest ID:	016781311JJK20180221_D_1
Generator EPA ID:	CAL000146027
Shipment Date:	2018-02-24
Manifest Number:	016781311JJK
Line Number:	1
Method Code:	H141
Quantity Tons:	0.10000
Quantity Waste:	200.000000
Quantity Unit:	P
Number of Containers:	1

Map ID
Direction
Distance
Elevation

MAP FINDINGS

Site

Database(s)

EDR ID Number
EPA ID Number

A S PIPELINE INC (Continued)

U001597887

Type of Container: NULL
Quantity Type: NULL
State Code: 352

CONTRA COSTA CO. SITE LIST:

Name: A S PIPELINES
Address: 2025 E LELAND RD
City: PITTSBURG
Facility ID: FA0030704
Billing Status: ACTIVE, BILLABLE
Program Status: CONTRA COSTA CO. SITE LIST
Program/Elements: APSA: 10K - <100K GALLONS
Region: CONTRA COSTA
Cupa Number: 700604
CERS ID: 10649221

Name: A S PIPELINES
Address: 2025 E LELAND RD
City: PITTSBURG
Facility ID: FA0030704
Billing Status: ACTIVE, BILLABLE
Program Status: CONTRA COSTA CO. SITE LIST
Program/Elements: HMBP: >10K-100K LBS, 0-19 EMPLOYEES
Region: CONTRA COSTA
Cupa Number: 700604
CERS ID: 10649221

Name: A S PIPELINES
Address: 2025 E LELAND RD
City: PITTSBURG
Facility ID: FA0030704
Billing Status: ACTIVE, BILLABLE
Program Status: CONTRA COSTA CO. SITE LIST
Program/Elements: HWG: LESS THAN 5 TONS/YEAR
Region: CONTRA COSTA
Cupa Number: 700604
CERS ID: 10649221

Name: A S PIPELINES
Address: 2025 E LELAND RD
City: PITTSBURG
Facility ID: FA0030704
Billing Status: INACTIVE, NON-BILLABLE
Program Status: CONTRA COSTA CO. SITE LIST
Program/Elements: UNDERGROUND STORAGE TANK SITE
Region: CONTRA COSTA
Cupa Number: 700604
CERS ID: 10649221

CERS:

Name: A S PIPELINES
Address: 2025 E LELAND RD
City,State,Zip: PITTSBURG, CA 94565
Site ID: 363632
CERS ID: 10649221

Map ID
Direction
Distance
Elevation

MAP FINDINGS

Site

Database(s)

EDR ID Number
EPA ID Number

A S PIPELINE INC (Continued)

U001597887

CERS Description: Chemical Storage Facilities

Violations:

Site ID: 363632
Site Name: A S Pipelines
Violation Date: 05-31-2018
Citation: HSC 6.67 25270.4.5(a) - California Health and Safety Code, Chapter 6.67, Section(s) 25270.4.5(a)
Violation Description: Failure to adequately describe in the SPCC Plan, overflow prevention methods, including a description of the devices or systems in place for each container to prevent overfills.
Violation Notes: Returned to compliance on 06/27/2018. OBSERVATION: Failure to adequately describe in the SPCC Plan, overflow prevention methods, including a description of the devices or systems in place for each container to prevent overfills. CORRECTIVE ACTION: Update SPCC plan to properly address overflow prevention methods, including a description of the devices or systems in place for each container to prevent overfills.
Violation Division: Contra Costa County Health Services Department
Violation Program: APSA
Violation Source: CERS,

Site ID: 363632
Site Name: A S Pipelines
Violation Date: 05-31-2018
Citation: HSC 6.67 25270.4.5(a) - California Health and Safety Code, Chapter 6.67, Section(s) 25270.4.5(a)
Violation Description: Failure to address in the SPCC Plan discharge prevention measures, including procedures for routine handling of products such as loading/unloading and facility transfers.
Violation Notes: Returned to compliance on 06/27/2018. OBSERVATION: Failure to address discharge prevention measures, including procedures for routine handling of products such as loading/unloading and facility transfers within the SPCC plan. CORRECTIVE ACTION: Revise SPCC plan to adequately discuss discharge prevention measures, including procedures for routine handling of products such as loading/unloading and facility transfers.
Violation Division: Contra Costa County Health Services Department
Violation Program: APSA
Violation Source: CERS,

Site ID: 363632
Site Name: A S Pipelines
Violation Date: 05-31-2018
Citation: HSC 6.67 25270.4.5 (a) - California Health and Safety Code, Chapter 6.67, Section(s) 25270.4.5 (a)
Violation Description: Failure of the owner or operator to ensure a professional engineer makes all required attestations in the SPCC Plan.
Violation Notes: Returned to compliance on 06/27/2018. OBSERVATION: Failure of to ensure a professional engineer makes all required attestations in the SPCC Plan as listed in 40 CFR 112.3(d)(1): missing close to all attestations. CORRECTIVE ACTION: Amend the SPCC plan to ensure that the professional engineer's certification contains all the required attestations.
Violation Division: Contra Costa County Health Services Department
Violation Program: APSA
Violation Source: CERS,

Map ID
Direction
Distance
Elevation

MAP FINDINGS

Site

Database(s)

EDR ID Number
EPA ID Number

A S PIPELINE INC (Continued)

U001597887

Site ID: 363632
Site Name: A S Pipelines
Violation Date: 04-15-2016
Citation: HSC 6.95 Multiple - California Health and Safety Code, Chapter 6.95, Section(s) Multiple
Violation Description: Business Plan Program - Administration/Documentation - General
Violation Notes: Returned to compliance on 04/15/2016.
Violation Division: Contra Costa County Health Services Department
Violation Program: HMRRP
Violation Source: CERS,

Site ID: 363632
Site Name: A S Pipelines
Violation Date: 04-15-2016
Citation: HSC 6.5 Multiple Sections - California Health and Safety Code, Chapter 6.5, Section(s) Multiple Sections
Violation Description: Haz Waste Generator Program - Operations/Maintenance - General
Violation Notes: Returned to compliance on 07/07/2016.
Violation Division: Contra Costa County Health Services Department
Violation Program: HW
Violation Source: CERS,

Site ID: 363632
Site Name: A S Pipelines
Violation Date: 04-15-2016
Citation: HSC 6.67 Multiple - California Health and Safety Code, Chapter 6.67, Section(s) Multiple
Violation Description: APSA Program - Administration/Documentation - General
Violation Notes: Returned to compliance on 06/22/2016.
Violation Division: Contra Costa County Health Services Department
Violation Program: APSA
Violation Source: CERS,

Site ID: 363632
Site Name: A S Pipelines
Violation Date: 05-31-2018
Citation: HSC 6.67 25270.4.5(a) - California Health and Safety Code, Chapter 6.67, Section(s) 25270.4.5(a)
Violation Description: Failure to include in the SPCC Plan an adequate facility diagram, or no facility diagram included. The facility diagram is not required on a Tier I qualified facility SPCC Plan.
Violation Notes: Returned to compliance on 06/27/2018. OBSERVATION: Failure to have an adequate facility diagram, or no facility diagram included within the SPCC plan. CORRECTIVE ACTION: Include an adequate facility diagram in the SPCC. Add the Used Oil Tank to the diagram.
Violation Division: Contra Costa County Health Services Department
Violation Program: APSA
Violation Source: CERS,

Site ID: 363632
Site Name: A S Pipelines
Violation Date: 04-15-2016
Citation: HSC 6.95 Multiple - California Health and Safety Code, Chapter 6.95, Section(s) Multiple
Violation Description: Business Plan Program - Training - General
Violation Notes: Returned to compliance on 04/15/2016.
Violation Division: Contra Costa County Health Services Department

Map ID
Direction
Distance
Elevation

MAP FINDINGS

Site

Database(s)

EDR ID Number
EPA ID Number

A S PIPELINE INC (Continued)

U001597887

Violation Program: HMRRP
Violation Source: CERS,

Site ID: 363632
Site Name: A S Pipelines
Violation Date: 05-31-2018
Citation: HSC 6.67 25270.4.5(a) - California Health and Safety Code, Chapter 6.67, Section(s) 25270.4.5(a)
Violation Description: Failure to adequately discuss in the SPCC Plan all applicable bulk storage containers, including compatibility with material stored and conditions of storage, and description of sized secondary containment capable of containing the largest single container and sufficient freeboard to contain precipitation.
Violation Notes: Returned to compliance on 06/27/2018. OBSERVATION: SPCC plan does not adequately discuss all bulk storage containers, including compatibility with material stored and conditions of storage, and description of sized secondary containment capable of containing the largest single container and sufficient freeboard to contain precipitation. CORRECTIVE ACTION: Amend the SPCC Plan to address all bulk storage containers stored at this facility.
Violation Division: Contra Costa County Health Services Department
Violation Program: APSA
Violation Source: CERS,

Site ID: 363632
Site Name: A S Pipelines
Violation Date: 07-07-2016
Citation: HSC 6.67 Multiple - California Health and Safety Code, Chapter 6.67, Section(s) Multiple
Violation Description: APSA Program - Administration/Documentation - General
Violation Notes: Returned to compliance on 07/07/2016. CFR 112.7
Violation Division: Contra Costa County Health Services Department
Violation Program: APSA
Violation Source: CERS,

Evaluation:
Eval General Type: Compliance Evaluation Inspection
Eval Date: 05-31-2018
Violations Found: No
Eval Type: Routine done by local agency
Eval Notes: Not reported
Eval Division: Contra Costa County Health Services Department
Eval Program: HW
Eval Source: CERS,

Eval General Type: Compliance Evaluation Inspection
Eval Date: 05-31-2018
Violations Found: Yes
Eval Type: Routine done by local agency
Eval Notes: Not reported
Eval Division: Contra Costa County Health Services Department
Eval Program: APSA
Eval Source: CERS,

Eval General Type: Other/Unknown
Eval Date: 06-22-2016
Violations Found: No

Map ID
Direction
Distance
Elevation

MAP FINDINGS

Site

Database(s)

EDR ID Number
EPA ID Number

A S PIPELINE INC (Continued)

U001597887

Eval Type:	Other, not routine, done by local agency
Eval Notes:	Not reported
Eval Division:	Contra Costa County Health Services Department
Eval Program:	APSA
Eval Source:	CERS,
Eval General Type:	Compliance Evaluation Inspection
Eval Date:	04-15-2016
Violations Found:	Yes
Eval Type:	Routine done by local agency
Eval Notes:	Not reported
Eval Division:	Contra Costa County Health Services Department
Eval Program:	APSA
Eval Source:	CERS,
Eval General Type:	Compliance Evaluation Inspection
Eval Date:	05-31-2018
Violations Found:	No
Eval Type:	Routine done by local agency
Eval Notes:	Not reported
Eval Division:	Contra Costa County Health Services Department
Eval Program:	HMRRP
Eval Source:	CERS,
Eval General Type:	Other/Unknown
Eval Date:	08-08-2016
Violations Found:	No
Eval Type:	Other, not routine, done by local agency
Eval Notes:	Not reported
Eval Division:	Contra Costa County Health Services Department
Eval Program:	APSA
Eval Source:	CERS,
Eval General Type:	Compliance Evaluation Inspection
Eval Date:	11-05-2020
Violations Found:	No
Eval Type:	Routine done by local agency
Eval Notes:	Not reported
Eval Division:	Contra Costa County Health Services Department
Eval Program:	HW
Eval Source:	CERS,
Eval General Type:	Compliance Evaluation Inspection
Eval Date:	04-15-2016
Violations Found:	Yes
Eval Type:	Routine done by local agency
Eval Notes:	Not reported
Eval Division:	Contra Costa County Health Services Department
Eval Program:	HMRRP
Eval Source:	CERS,
Eval General Type:	Compliance Evaluation Inspection
Eval Date:	04-15-2016
Violations Found:	Yes
Eval Type:	Routine done by local agency
Eval Notes:	Not reported
Eval Division:	Contra Costa County Health Services Department

Map ID
Direction
Distance
Elevation

MAP FINDINGS

Site

Database(s)

EDR ID Number
EPA ID Number

A S PIPELINE INC (Continued)

U001597887

Eval Program: HW
Eval Source: CERS,

Eval General Type: Compliance Evaluation Inspection
Eval Date: 11-05-2020
Violations Found: No
Eval Type: Routine done by local agency
Eval Notes: Not reported
Eval Division: Contra Costa County Health Services Department
Eval Program: HMRRP
Eval Source: CERS,

Eval General Type: Other/Unknown
Eval Date: 06-27-2018
Violations Found: No
Eval Type: Other, not routine, done by local agency
Eval Notes: Not reported
Eval Division: Contra Costa County Health Services Department
Eval Program: APSA
Eval Source: CERS,

Eval General Type: Other/Unknown
Eval Date: 07-07-2016
Violations Found: Yes
Eval Type: Other, not routine, done by local agency
Eval Notes: Not reported
Eval Division: Contra Costa County Health Services Department
Eval Program: APSA
Eval Source: CERS,

Eval General Type: Other/Unknown
Eval Date: 07-08-2016
Violations Found: No
Eval Type: Other, not routine, done by local agency
Eval Notes: Not reported
Eval Division: Contra Costa County Health Services Department
Eval Program: HW
Eval Source: CERS,

Eval General Type: Compliance Evaluation Inspection
Eval Date: 11-05-2020
Violations Found: No
Eval Type: Routine done by local agency
Eval Notes: Not reported
Eval Division: Contra Costa County Health Services Department
Eval Program: APSA
Eval Source: CERS,

Enforcement Action:

Site ID: 363632
Site Name: A S Pipelines
Site Address: 2025 E LELAND RD
Site City: PITTSBURG
Site Zip: 94565
Enf Action Date: 04-15-2016
Enf Action Type: Notice of Violation (Unified Program)
Enf Action Description: Notice of Violation Issued by the Inspector at the Time of Inspection

Map ID
Direction
Distance
Elevation

MAP FINDINGS

Site

Database(s)

EDR ID Number
EPA ID Number

A S PIPELINE INC (Continued)

U001597887

Enf Action Notes: Not reported
Enf Action Division: Contra Costa County Health Services Department
Enf Action Program: HMRRP
Enf Action Source: CERS,

Site ID: 363632
Site Name: A S Pipelines
Site Address: 2025 E LELAND RD
Site City: PITTSBURG
Site Zip: 94565
Enf Action Date: 04-15-2016
Enf Action Type: Notice of Violation (Unified Program)
Enf Action Description: Notice of Violation Issued by the Inspector at the Time of Inspection
Enf Action Notes: Not reported
Enf Action Division: Contra Costa County Health Services Department
Enf Action Program: APSA
Enf Action Source: CERS,

Site ID: 363632
Site Name: A S Pipelines
Site Address: 2025 E LELAND RD
Site City: PITTSBURG
Site Zip: 94565
Enf Action Date: 07-26-2017
Enf Action Type: Referral to District Attorney
Enf Action Description: Referral to District Attorney
Enf Action Notes: Not reported
Enf Action Division: Contra Costa County Health Services Department
Enf Action Program: HMRRP
Enf Action Source: CERS,

Site ID: 363632
Site Name: A S Pipelines
Site Address: 2025 E LELAND RD
Site City: PITTSBURG
Site Zip: 94565
Enf Action Date: 07-26-2017
Enf Action Type: Referral to District Attorney
Enf Action Description: Referral to District Attorney
Enf Action Notes: Not reported
Enf Action Division: Contra Costa County Health Services Department
Enf Action Program: APSA
Enf Action Source: CERS,

Site ID: 363632
Site Name: A S Pipelines
Site Address: 2025 E LELAND RD
Site City: PITTSBURG
Site Zip: 94565
Enf Action Date: 05-31-2018
Enf Action Type: Notice of Violation (Unified Program)
Enf Action Description: Notice of Violation Issued by the Inspector at the Time of Inspection
Enf Action Notes: Not reported
Enf Action Division: Contra Costa County Health Services Department
Enf Action Program: APSA
Enf Action Source: CERS,

Map ID
Direction
Distance
Elevation

MAP FINDINGS

Site

Database(s)

EDR ID Number
EPA ID Number

A S PIPELINE INC (Continued)

U001597887

Site ID: 363632
Site Name: A S Pipelines
Site Address: 2025 E LELAND RD
Site City: PITTSBURG
Site Zip: 94565
Enf Action Date: 04-15-2016
Enf Action Type: Notice of Violation (Unified Program)
Enf Action Description: Notice of Violation Issued by the Inspector at the Time of Inspection
Enf Action Notes: Not reported
Enf Action Division: Contra Costa County Health Services Department
Enf Action Program: HW
Enf Action Source: CERS,

Site ID: 363632
Site Name: A S Pipelines
Site Address: 2025 E LELAND RD
Site City: PITTSBURG
Site Zip: 94565
Enf Action Date: 07-07-2016
Enf Action Type: Notice of Violation (Unified Program)
Enf Action Description: Notice of Violation Issued by the Inspector at the Time of Inspection
Enf Action Notes: Not reported
Enf Action Division: Contra Costa County Health Services Department
Enf Action Program: APSA
Enf Action Source: CERS,

Coordinates:

Site ID: 363632
Facility Name: A S Pipelines
Env Int Type Code: HWG
Program ID: 10649221
Coord Name: Not reported
Ref Point Type Desc: Center of a facility or station.,
Latitude: 38.009580
Longitude: -121.864950

Affiliation:

Affiliation Type Desc: Facility Mailing Address
Entity Name: Mailing Address
Entity Title: Not reported
Affiliation Address: 2025 E Leland RD
Affiliation City: Pittsburg
Affiliation State: CA
Affiliation Country: Not reported
Affiliation Zip: 94565
Affiliation Phone: ,

Affiliation Type Desc: Identification Signer
Entity Name: Alexandra Painter
Entity Title: Office Manager
Affiliation Address: Not reported
Affiliation City: Not reported
Affiliation State: Not reported
Affiliation Country: Not reported
Affiliation Zip: Not reported
Affiliation Phone: ,

Map ID
Direction
Distance
Elevation

MAP FINDINGS

Site

Database(s)

EDR ID Number
EPA ID Number

A S PIPELINE INC (Continued)

U001597887

Affiliation Type Desc: Operator
Entity Name: David Seeno
Entity Title: Not reported
Affiliation Address: Not reported
Affiliation City: Not reported
Affiliation State: Not reported
Affiliation Country: Not reported
Affiliation Zip: Not reported
Affiliation Phone: (925) 766-6688,

Affiliation Type Desc: Legal Owner
Entity Name: David Seeno
Entity Title: Not reported
Affiliation Address: 2025 E Leland Rd
Affiliation City: Pittsburg
Affiliation State: CA
Affiliation Country: United States
Affiliation Zip: 94565
Affiliation Phone: (925) 427-5597,

Affiliation Type Desc: Parent Corporation
Entity Name: A S Pipelines
Entity Title: Not reported
Affiliation Address: Not reported
Affiliation City: Not reported
Affiliation State: Not reported
Affiliation Country: Not reported
Affiliation Zip: Not reported
Affiliation Phone: ,

Affiliation Type Desc: Document Preparer
Entity Name: Alexandera Painter
Entity Title: Not reported
Affiliation Address: Not reported
Affiliation City: Not reported
Affiliation State: Not reported
Affiliation Country: Not reported
Affiliation Zip: Not reported
Affiliation Phone: ,

Affiliation Type Desc: Environmental Contact
Entity Name: Alexandera Painter
Entity Title: Not reported
Affiliation Address: 2025 East Leland Road
Affiliation City: Pittsburg
Affiliation State: CA
Affiliation Country: Not reported
Affiliation Zip: 94565
Affiliation Phone: ,

Affiliation Type Desc: Property Owner
Entity Name: Albert Seeno Jr
Entity Title: Not reported
Affiliation Address: 4021 Port Chicago Hwy
Affiliation City: Concord
Affiliation State: CA
Affiliation Country: United States

Map ID
Direction
Distance
Elevation

MAP FINDINGS

Site

Database(s)

EDR ID Number
EPA ID Number

A S PIPELINE INC (Continued)

U001597887

Affiliation Zip: 94520
Affiliation Phone: (925) 671-7711,

Affiliation Type Desc: CUPA District
Entity Name: Contra Costa County Health Services Department
Entity Title: Not reported
Affiliation Address: 4585 Pacheco Blvd Suite 100
Affiliation City: Martinez
Affiliation State: CA
Affiliation Country: Not reported
Affiliation Zip: 94553
Affiliation Phone: (925) 655-3200,

HWTS:

Name: AS PIPELINES INC
Address: 2025 E LELAND RD
Address 2: Not reported
City,State,Zip: PITTSBURG, CA 94565
EPA ID: CAL000146027
Inactive Date: Not reported
Create Date: 09/09/1997
Last Act Date: Not reported
Mailing Name: Not reported
Mailing Address: 2025 E LELAND RD
Mailing Address 2: Not reported
Mailing City,State,Zip: PITTSBURG, CA 945650000
Owner Name: DAVID SEENO
Owner Address: 2025 E. LELAND RD.
Owner Address 2: Not reported
Owner City,State,Zip: PITTSBURG, CA 945650000
Owner Phone: Not reported
Owner Fax: Not reported
Contact Name: ALEXANDERA PAINTER
Contact Address: 2025 E. LELAND ROAD
Contact Address 2: Not reported
City,State,Zip: PITTSBURG, CA 94565
Contact Phone: Not reported
Contact Fax: Not reported
Facility Status: Active
Facility Type: PERMANENT
Category: STATE
Latitude: 38.008431
Longitude: -121.864336

NAICS:

EPA ID: CAL000146027
Create Date: 2002-03-14 16:36:28.000
NAICS Code: 23492
NAICS Description: Power and Communication Transmission Line Construction
Issued EPA ID Date: 1997-09-09 00:00:00
Inactive Date: Not reported
Facility Name: AS PIPELINES INC
Facility Address: 2025 E LELAND RD
Facility Address 2: Not reported
Facility City: PITTSBURG
Facility County: Not reported

Map ID
Direction
Distance
Elevation

MAP FINDINGS

Site

Database(s)

EDR ID Number
EPA ID Number

A S PIPELINE INC (Continued)

U001597887

Facility State: CA
Facility Zip: 945650000

**J51
SSW
1/8-1/4
0.216 mi.
1141 ft.**

**LOS MEDANOS PLUMBING
2035 LELAND RD E
PITTSBURG, CA 94565
Site 1 of 7 in cluster J**

**LUST S105032383
Cortese N/A
CERS**

**Relative:
Higher**

**Actual:
54 ft.**

LUST:
Name: LOS MEDANOS PLUMBING
Address: 2035 LELAND RD E
City,State,Zip: PITTSBURG, CA 94565
Lead Agency: SAN FRANCISCO BAY RWQCB (REGION 2)
Case Type: LUST Cleanup Site
Geo Track: http://geotracker.waterboards.ca.gov/profile_report.asp?global_id=T0601300648
Global Id: T0601300648
Latitude: 38.009091
Longitude: -121.86421
Status: Completed - Case Closed
Status Date: 03/21/1997
Case Worker: Not reported
RB Case Number: 07-0701
Local Agency: CONTRA COSTA COUNTY
File Location: Not reported
Local Case Number: 00606
Potential Media Affect: Soil
Potential Contaminants of Concern: Gasoline
EPA Region: 9
Coordinate Source: Google Geocode
Cuf Case: NO
Quantity Released Gallons: Not reported
Begin Date: 07/19/1995
Leak Reported Date: 07/19/1995
How Discovered: Tank Closure
How Discovered Description: Not reported
Discharge Source: Other
Discharge Cause: Unknown
Stop Method: Not reported
Stop Description: Not reported
No Further Action Date: 03/21/1997
CA Water Watershed Name: Suisun - Concord - Pittsburg - In Delta (207.34)
Dwr Groundwater Subbasin Name: Pittsburg Plain (2-004)
Disadvantaged Community: Not reported
CA Enviroscreen 3 Score: 76-80%
CA Enviroscreen 4 Score: 70-75%
Military DOD Site: No
Facility Project Subtype: Not reported
RWQCB Region: SAN FRANCISCO BAY RWQCB (REGION 2)
Site History: Not reported

LUST:
Global Id: T0601300648
Contact Type: Local Agency Caseworker
Contact Name: SUE LOYD
Organization Name: CONTRA COSTA COUNTY
Address: 4333 PACHECO BLVD.

Map ID
Direction
Distance
Elevation

MAP FINDINGS

Site

Database(s)

EDR ID Number
EPA ID Number

LOS MEDANOS PLUMBING (Continued)

S105032383

City: MARTINEZ
Email: sloyd@hsd.co.contra-costa.ca.us
Phone Number: Not reported

LUST:

Global Id: T0601300648
Action Type: Other
Date: 07/19/1995
Action: Leak Reported

Global Id: T0601300648
Action Type: Other
Date: 07/19/1995
Action: Leak Stopped

Global Id: T0601300648
Action Type: Other
Date: 07/19/1995
Action: Leak Discovery

LUST:

Global Id: T0601300648
Status: Open - Case Begin Date
Status Date: 07/19/1995

Global Id: T0601300648
Status: Open - Site Assessment
Status Date: 10/05/1995

Global Id: T0601300648
Status: Completed - Case Closed
Status Date: 03/21/1997

LUST REG 2:

Region: 2
Facility Id: 07-0701
Facility Status: Case Closed
Case Number: 00606
How Discovered: Tank Closure
Leak Cause: UNK
Leak Source: UNK
Date Leak Confirmed: 10/5/1995
Oversight Program: LUST
Prelim. Site Assesment Wokplan Submitted: Not reported
Preliminary Site Assesment Began: Not reported
Pollution Characterization Began: Not reported
Pollution Remediation Plan Submitted: Not reported
Date Remediation Action Underway: Not reported
Date Post Remedial Action Monitoring Began: Not reported

CORTESE:

Name: LOS MEDANOS PLUMBING
Address: 2035 LELAND RD E
City,State,Zip: PITTSBURG, CA 94565

Map ID
Direction
Distance
Elevation

MAP FINDINGS

Site

Database(s)

EDR ID Number
EPA ID Number

LOS MEDANOS PLUMBING (Continued)

S105032383

Region: CORTESE
Envirostor Id: Not reported
Global ID: T0601300648
Site/Facility Type: LUST CLEANUP SITE
Cleanup Status: COMPLETED - CASE CLOSED
Status Date: Not reported
Site Code: Not reported
Latitude: Not reported
Longitude: Not reported
Owner: Not reported
Enf Type: Not reported
Swat R: Not reported
Flag: active
Order No: Not reported
Waste Discharge System No: Not reported
Effective Date: Not reported
Region 2: Not reported
WID Id: Not reported
Solid Waste Id No: Not reported
Waste Management Uit Name: Not reported
File Name: Active Open

CERS:

Name: LOS MEDANOS PLUMBING
Address: 2035 LELAND RD E
City,State,Zip: PITTSBURG, CA 94565
Site ID: 666157
CERS ID: T0601300648
CERS Description: Leaking Underground Storage Tank Cleanup Site

Affiliation:

Affiliation Type Desc: Local Agency Caseworker
Entity Name: SUE LOYD - CONTRA COSTA COUNTY
Entity Title: Not reported
Affiliation Address: 4333 PACHECO BLVD.
Affiliation City: MARTINEZ
Affiliation State: CA
Affiliation Country: Not reported
Affiliation Zip: Not reported
Affiliation Phone: ,

H52
NNE
1/8-1/4
0.216 mi.
1143 ft.

MARTELL WATER SYSTEMS
1818 LOVERIDGE RD
PITTSBURG, CA 94565

RCRA NonGen / NLR **1024799395**
CAL000209663

Site 2 of 3 in cluster H

Relative:
Lower
Actual:
38 ft.

RCRA Listings:
Date Form Received by Agency: 20210706
Handler Name: Martell Water Systems
Handler Address: LOVERIDGE RD
Handler City,State,Zip: PITTSBURG, CA 94565-0000
EPA ID: CAL000209663
Contact Name: LEROY CHANCELLOR
Contact Address: LOVERIDGE RD
Contact City,State,Zip: PITTSBURG, CA 94565-0000
Contact Telephone: 925-432-4282

Map ID
 Direction
 Distance
 Elevation

MAP FINDINGS

Site

Database(s)

EDR ID Number
 EPA ID Number

MARTELL WATER SYSTEMS (Continued)

1024799395

Contact Fax:	Not reported
Contact Email:	LCHANCELLOR@MARTELLWATERSYSTEMS.COM
Contact Title:	Not reported
EPA Region:	09
Land Type:	Not reported
Federal Waste Generator Description:	Not a generator, verified
Non-Notifier:	Not reported
Biennial Report Cycle:	Not reported
Accessibility:	Not reported
Active Site Indicator:	Handler Activities
State District Owner:	Not reported
State District:	Not reported
Mailing Address:	LOVERIDGE RD
Mailing City,State,Zip:	PITTSBURG, CA 94565-0000
Owner Name:	Not reported
Owner Type:	Not reported
Operator Name:	Leroy Chancellor
Operator Type:	Other
Short-Term Generator Activity:	No
Importer Activity:	No
Mixed Waste Generator:	No
Transporter Activity:	No
Transfer Facility Activity:	No
Recycler Activity with Storage:	No
Small Quantity On-Site Burner Exemption:	No
Smelting Melting and Refining Furnace Exemption:	No
Underground Injection Control:	No
Off-Site Waste Receipt:	No
Universal Waste Indicator:	Yes
Universal Waste Destination Facility:	Yes
Federal Universal Waste:	No
Active Site State-Reg Handler:	---
Federal Facility Indicator:	Not reported
Hazardous Secondary Material Indicator:	N
Sub-Part K Indicator:	Not reported
2018 GPRA Permit Baseline:	Not on the Baseline
2018 GPRA Renewals Baseline:	Not on the Baseline
202 GPRA Corrective Action Baseline:	No
Subject to Corrective Action Universe:	No
Non-TSDFs Where RCRA CA has Been Imposed Universe:	No
Corrective Action Priority Ranking:	No NCAPS ranking
Environmental Control Indicator:	No
Institutional Control Indicator:	No
Human Exposure Controls Indicator:	N/A
Groundwater Controls Indicator:	N/A
Significant Non-Complier Universe:	No
Unaddressed Significant Non-Complier Universe:	No
Addressed Significant Non-Complier Universe:	No
Significant Non-Complier With a Compliance Schedule Universe:	No
Financial Assurance Required:	Not reported
Handler Date of Last Change:	20210707
Recognized Trader-Importer:	No
Recognized Trader-Exporter:	No
Importer of Spent Lead Acid Batteries:	No
Exporter of Spent Lead Acid Batteries:	No
Recycler Activity Without Storage:	No
Manifest Broker:	No

Map ID
Direction
Distance
Elevation

MAP FINDINGS

Site

Database(s)

EDR ID Number
EPA ID Number

MARTELL WATER SYSTEMS (Continued)

1024799395

Sub-Part P Indicator: No

Handler - Owner Operator:

Owner/Operator Indicator: Operator
Owner/Operator Name: LEROY CHANCELLOR
Legal Status: Other
Date Became Current: Not reported
Date Ended Current: Not reported
Owner/Operator Address: 1818 LOVERIDGE RD
Owner/Operator City,State,Zip: PITTSBURG, CA 94565-0000
Owner/Operator Telephone: 925-432-4282
Owner/Operator Telephone Ext: Not reported
Owner/Operator Fax: Not reported
Owner/Operator Email: Not reported

Owner/Operator Indicator: Owner
Owner/Operator Name: LEROY CHANCELLOR
Legal Status: Other
Date Became Current: Not reported
Date Ended Current: Not reported
Owner/Operator Address: 1818 LOVERIDGE RD
Owner/Operator City,State,Zip: PITTSBURG, CA 94565-0000
Owner/Operator Telephone: 925-432-4282
Owner/Operator Telephone Ext: Not reported
Owner/Operator Fax: Not reported
Owner/Operator Email: Not reported

Owner/Operator Indicator: Operator
Owner/Operator Name: LEROY CHANCELLOR-OWNER
Legal Status: Other
Date Became Current: Not reported
Date Ended Current: Not reported
Owner/Operator Address: 1818 LOVERIDGE RD
Owner/Operator City,State,Zip: PITTSBURG, CA 94565
Owner/Operator Telephone: 925-432-4282
Owner/Operator Telephone Ext: Not reported
Owner/Operator Fax: Not reported
Owner/Operator Email: Not reported

Historic Generators:

Receive Date: 20000302
Handler Name: MARTELL WATER SYSTEMS
Federal Waste Generator Description: Not a generator, verified
State District Owner: Not reported
Large Quantity Handler of Universal Waste: No
Recognized Trader Importer: No
Recognized Trader Exporter: No
Spent Lead Acid Battery Importer: No
Spent Lead Acid Battery Exporter: No
Current Record: No
Non Storage Recycler Activity: Not reported
Electronic Manifest Broker: Not reported

Receive Date: 20210706
Handler Name: MARTELL WATER SYSTEMS

Map ID
 Direction
 Distance
 Elevation

MAP FINDINGS

Site

Database(s)

EDR ID Number
 EPA ID Number

MARTELL WATER SYSTEMS (Continued)

1024799395

Federal Waste Generator Description:	Not a generator, verified
State District Owner:	Not reported
Large Quantity Handler of Universal Waste:	No
Recognized Trader Importer:	No
Recognized Trader Exporter:	No
Spent Lead Acid Battery Importer:	No
Spent Lead Acid Battery Exporter:	No
Current Record:	Yes
Non Storage Recycler Activity:	No
Electronic Manifest Broker:	No

List of NAICS Codes and Descriptions:

NAICS Code:	23581
NAICS Description:	WATER WELL DRILLING CONTRACTORS

Facility Has Received Notices of Violations:

Violations:	No Violations Found
-------------	---------------------

Evaluation Action Summary:

Evaluations:	No Evaluations Found
--------------	----------------------

H53
NNE
1/8-1/4
0.216 mi.
1143 ft.

Relative:
Lower

Actual:
38 ft.

GLENN MARTELL & SON
1818 LOVERIDGE RD
PITTSBURG, CA 94565

Site 3 of 3 in cluster H

LUST **S102859754**
CERS HAZ WASTE **N/A**
SWEEPS UST
Cortese
ENF
HIST CORTESE
HAZNET
CONTRA COSTA CO. SITE LIST
CERS
HWTS

LUST:

Name:	GLENN MARTELL & SON
Address:	1818 LOVERIDGE RD
City,State,Zip:	PITTSBURG, CA 94565
Lead Agency:	SAN FRANCISCO BAY RWQCB (REGION 2)
Case Type:	LUST Cleanup Site
Geo Track:	http://geotracker.waterboards.ca.gov/profile_report.asp?global_id=T0601300669
Global Id:	T0601300669
Latitude:	38.01491
Longitude:	-121.860445
Status:	Completed - Case Closed
Status Date:	09/13/2010
Case Worker:	MYM
RB Case Number:	07-0722
Local Agency:	CONTRA COSTA COUNTY
File Location:	Not reported
Local Case Number:	70948
Potential Media Affect:	Other Groundwater (uses other than drinking water)
Potential Contaminants of Concern:	Diesel
EPA Region:	9
Coordinate Source:	* Historical Geocode - Exact Address Match
Cuf Case:	YES
Quantity Released Gallons:	Not reported

Map ID
Direction
Distance
Elevation

MAP FINDINGS

Site

Database(s)

EDR ID Number
EPA ID Number

GLENN MARTELL & SON (Continued)

S102859754

Begin Date: 09/18/1997
Leak Reported Date: 09/18/1997
How Discovered: Tank Closure
How Discovered Description: Not reported
Discharge Source: Other
Discharge Cause: Unknown
Stop Method: Not reported
Stop Description: Not reported
No Further Action Date: 09/13/2010
CA Water Watershed Name: Suisun - Concord - Pittsburg - In Delta (207.34)
Dwr Groundwater Subbasin Name: Pittsburg Plain (2-004)
Disadvantaged Community: Not reported
CA Enviroscreen 3 Score: 81-85%
CA Enviroscreen 4 Score: 90-95%
Military DOD Site: No
Facility Project Subtype: Not reported
RWQCB Region: SAN FRANCISCO BAY RWQCB (REGION 2)
Site History: Not reported

LUST:

Global Id: T0601300669
Contact Type: Regional Board Caseworker - Primary Caseworker
Contact Name: MARTIN MUSONGE
Organization Name: SAN FRANCISCO BAY RWQCB (REGION 2)
Address: 1515 CLAY STREET
City: OAKLAND
Email: martin.musonge@waterboards.ca.gov
Phone Number: Not reported

Global Id: T0601300669
Contact Type: Local Agency Caseworker
Contact Name: SUE LOYD
Organization Name: CONTRA COSTA COUNTY
Address: 4333 PACHECO BLVD.
City: MARTINEZ
Email: sloyd@hds.co.contra-costa.ca.us
Phone Number: Not reported

LUST:

Global Id: T0601300669
Action Type: ENFORCEMENT
Date: 08/13/2006
Action: 13267 Requirement

Global Id: T0601300669
Action Type: ENFORCEMENT
Date: 07/28/2009
Action: 13267 Monitoring Program

Global Id: T0601300669
Action Type: ENFORCEMENT
Date: 08/10/2010
Action: Site Visit / Inspection / Sampling

Global Id: T0601300669
Action Type: ENFORCEMENT
Date: 01/12/2000

Map ID
Direction
Distance
Elevation

MAP FINDINGS

Site

Database(s)

EDR ID Number
EPA ID Number

GLENN MARTELL & SON (Continued)

S102859754

Action: 13267 Monitoring Program

Global Id: T0601300669
Action Type: RESPONSE
Date: 11/04/2002
Action: Other Report / Document

Global Id: T0601300669
Action Type: RESPONSE
Date: 09/05/2002
Action: Monitoring Report - Quarterly

Global Id: T0601300669
Action Type: RESPONSE
Date: 02/15/2008
Action: Public Participation Plan

Global Id: T0601300669
Action Type: RESPONSE
Date: 01/31/2005
Action: Monitoring Report - Quarterly

Global Id: T0601300669
Action Type: RESPONSE
Date: 12/31/2006
Action: Interim Remedial Action Plan

Global Id: T0601300669
Action Type: RESPONSE
Date: 04/30/2006
Action: Monitoring Report - Quarterly

Global Id: T0601300669
Action Type: RESPONSE
Date: 07/30/2005
Action: Monitoring Report - Quarterly

Global Id: T0601300669
Action Type: ENFORCEMENT
Date: 09/13/2010
Action: Closure/No Further Action Letter

Global Id: T0601300669
Action Type: Other
Date: 09/18/1997
Action: Leak Reported

Global Id: T0601300669
Action Type: RESPONSE
Date: 02/28/2010
Action: Soil and Water Investigation Report

Global Id: T0601300669
Action Type: RESPONSE
Date: 10/30/2009
Action: Monitoring Report - Semi-Annually

Map ID
Direction
Distance
Elevation

MAP FINDINGS

Site

Database(s)

EDR ID Number
EPA ID Number

GLENN MARTELL & SON (Continued)

S102859754

Global Id: T0601300669
Action Type: RESPONSE
Date: 10/30/2005
Action: Monitoring Report - Quarterly

Global Id: T0601300669
Action Type: ENFORCEMENT
Date: 09/09/2003
Action: Staff Letter

Global Id: T0601300669
Action Type: ENFORCEMENT
Date: 07/28/2004
Action: 13267 Monitoring Program

Global Id: T0601300669
Action Type: ENFORCEMENT
Date: 06/26/2000
Action: * Historical Enforcement

Global Id: T0601300669
Action Type: ENFORCEMENT
Date: 01/18/2008
Action: 13267 Requirement

Global Id: T0601300669
Action Type: ENFORCEMENT
Date: 01/09/2002
Action: Staff Letter

Global Id: T0601300669
Action Type: Other
Date: 09/18/1997
Action: Leak Stopped

Global Id: T0601300669
Action Type: RESPONSE
Date: 04/30/2001
Action: Monitoring Report - Quarterly

Global Id: T0601300669
Action Type: ENFORCEMENT
Date: 09/05/2002
Action: Staff Letter

Global Id: T0601300669
Action Type: ENFORCEMENT
Date: 04/11/2002
Action: Staff Letter

Global Id: T0601300669
Action Type: ENFORCEMENT
Date: 11/25/2009
Action: 13267 Requirement

Global Id: T0601300669
Action Type: Other

Map ID
Direction
Distance
Elevation

MAP FINDINGS

Site

Database(s)

EDR ID Number
EPA ID Number

GLENN MARTELL & SON (Continued)

S102859754

Date: 09/18/1997
Action: Leak Discovery

Global Id: T0601300669
Action Type: RESPONSE
Date: 02/21/2007
Action: Pilot Study/ Treatability Report

Global Id: T0601300669
Action Type: RESPONSE
Date: 01/30/2009
Action: Monitoring Report - Quarterly

Global Id: T0601300669
Action Type: RESPONSE
Date: 08/01/2004
Action: Monitoring Report - Quarterly

Global Id: T0601300669
Action Type: RESPONSE
Date: 11/10/2003
Action: Other Workplan

Global Id: T0601300669
Action Type: RESPONSE
Date: 01/31/2001
Action: Monitoring Report - Quarterly

Global Id: T0601300669
Action Type: RESPONSE
Date: 04/01/2004
Action: Monitoring Report - Quarterly

Global Id: T0601300669
Action Type: RESPONSE
Date: 10/31/2004
Action: Monitoring Report - Quarterly

LUST:

Global Id: T0601300669
Status: Open - Case Begin Date
Status Date: 09/18/1997

Global Id: T0601300669
Status: Open - Site Assessment
Status Date: 07/22/1998

Global Id: T0601300669
Status: Open - Site Assessment
Status Date: 11/04/1999

Global Id: T0601300669
Status: Open - Site Assessment
Status Date: 03/10/2000

Global Id: T0601300669
Status: Open - Site Assessment

Map ID
Direction
Distance
Elevation

MAP FINDINGS

Site

Database(s)

EDR ID Number
EPA ID Number

GLENN MARTELL & SON (Continued)

S102859754

Status Date: 11/09/2001
Global Id: T0601300669
Status: Completed - Case Closed
Status Date: 09/13/2010

LUST REG 2:

Region: 2
Facility Id: 07-0722
Facility Status: Pollution Characterization
Case Number: 70948
How Discovered: Tank Closure
Leak Cause: UNK
Leak Source: UNK
Date Leak Confirmed: 7/22/1998
Oversight Program: LUST
Prelim. Site Assessment Wokplan Submitted: 11/4/1999
Preliminary Site Assessment Began: 3/10/2000
Pollution Characterization Began: 11/9/2001
Pollution Remediation Plan Submitted: Not reported
Date Remediation Action Underway: Not reported
Date Post Remedial Action Monitoring Began: Not reported

CERS HAZ WASTE:

Name: MARTELL WATER SYSTEMS INC
Address: 1818 LOVERIDGE RD
City,State,Zip: PITTSBURG, CA 94565
Site ID: 46851
CERS ID: 10010905
CERS Description: Hazardous Waste Generator

SWEEPS UST:

Name: GLENN MARTELL & SON INC
Address: 1818 LOVERIDGE RD
City: PITTSBURG
Status: Active
Comp Number: 70948
Number: 1
Board Of Equalization: Not reported
Referral Date: 02-04-92
Action Date: 02-04-92
Created Date: 06-19-90
Owner Tank Id: 1
SWRCB Tank Id: 07-000-070948-000001
Tank Status: A
Capacity: 550
Active Date: 02-04-92
Tank Use: M.V. FUEL
STG: P
Content: LEADED
Number Of Tanks: 2

Name: GLENN MARTELL & SON INC
Address: 1818 LOVERIDGE RD
City: PITTSBURG

Map ID
Direction
Distance
Elevation

MAP FINDINGS

Site

Database(s)

EDR ID Number
EPA ID Number

GLENN MARTELL & SON (Continued)

S102859754

Status: Active
Comp Number: 70948
Number: 1
Board Of Equalization: Not reported
Referral Date: 02-04-92
Action Date: 02-04-92
Created Date: 06-19-90
Owner Tank Id: 2
SWRCB Tank Id: 07-000-070948-000002
Tank Status: A
Capacity: 550
Active Date: 02-04-92
Tank Use: M.V. FUEL
STG: P
Content: DIESEL
Number Of Tanks: Not reported

CORTESE:

Name: GLENN MARTELL & SON
Address: 1818 LOVERIDGE RD
City,State,Zip: PITTSBURG, CA 94565
Region: CORTESE
Envirostor Id: Not reported
Global ID: T0601300669
Site/Facility Type: LUST CLEANUP SITE
Cleanup Status: COMPLETED - CASE CLOSED
Status Date: Not reported
Site Code: Not reported
Latitude: Not reported
Longitude: Not reported
Owner: Not reported
Enf Type: Not reported
Swat R: Not reported
Flag: active
Order No: Not reported
Waste Discharge System No: Not reported
Effective Date: Not reported
Region 2: Not reported
WID Id: Not reported
Solid Waste Id No: Not reported
Waste Management Uit Name: Not reported
File Name: Active Open

ENF:

Name: GLENN MARTELL & SON
Address: 1818 LOVERIDGE
City,State,Zip: PITTSBURG, CA
Region: 2
Facility Id: 228899
Agency Name: Glenn Martell & Son
Place Type: Facility
Place Subtype: Not reported
Facility Type: All other facilities
Agency Type: Privately-Owned Business
Of Agencies: 1
Place Latitude: Not reported

Map ID
Direction
Distance
Elevation

MAP FINDINGS

Site

Database(s)

EDR ID Number
EPA ID Number

GLENN MARTELL & SON (Continued)

S102859754

Place Longitude:	Not reported
SIC Code 1:	Not reported
SIC Desc 1:	Not reported
SIC Code 2:	Not reported
SIC Desc 2:	Not reported
SIC Code 3:	Not reported
SIC Desc 3:	Not reported
NAICS Code 1:	Not reported
NAICS Desc 1:	Not reported
NAICS Code 2:	Not reported
NAICS Desc 2:	Not reported
NAICS Code 3:	Not reported
NAICS Desc 3:	Not reported
# Of Places:	1
Source Of Facility:	Reg Meas
Design Flow:	Not reported
Threat To Water Quality:	Not reported
Complexity:	Not reported
Pretreatment:	Not reported
Facility Waste Type:	Not reported
Facility Waste Type 2:	Not reported
Facility Waste Type 3:	Not reported
Facility Waste Type 4:	Not reported
Program:	UST
Program Category1:	TANKS
Program Category2:	TANKS
# Of Programs:	1
WDID:	2 07-0722
Reg Measure Id:	168294
Reg Measure Type:	Unregulated
Region:	2
Order #:	Not reported
Npdes# CA#:	Not reported
Major-Minor:	Not reported
Npdes Type:	Not reported
Reclamation:	Not reported
Dredge Fill Fee:	Not reported
301H:	Not reported
Application Fee Amt Received:	Not reported
Status:	Never Active
Status Date:	02/20/2013
Effective Date:	Not reported
Expiration/Review Date:	Not reported
Termination Date:	Not reported
WDR Review - Amend:	Not reported
WDR Review - Revise/Renew:	Not reported
WDR Review - Rescind:	Not reported
WDR Review - No Action Required:	Not reported
WDR Review - Pending:	Not reported
WDR Review - Planned:	Not reported
Status Enrollee:	N
Individual/General:	I
Fee Code:	Not reported
Direction/Voice:	Passive
Enforcement Id(EID):	239260
Region:	2
Order / Resolution Number:	UNKNOWN

Map ID
Direction
Distance
Elevation

MAP FINDINGS

Site

Database(s)

EDR ID Number
EPA ID Number

GLENN MARTELL & SON (Continued)

S102859754

Enforcement Action Type: 13267 Letter
Effective Date: 01/09/2002
Adoption/Issuance Date: Not reported
Achieve Date: Not reported
Termination Date: Not reported
ACL Issuance Date: Not reported
EPL Issuance Date: Not reported
Status: Active
Title: Enforcement - 2 07-0722
Description: Approval of Workplan. Request for report documenting implementation of workplan.
Program: UST
Latest Milestone Completion Date: Not reported
Of Programs1: 1
Total Assessment Amount: 0
Initial Assessed Amount: 0
Liability \$ Amount: 0
Project \$ Amount: 0
Liability \$ Paid: 0
Project \$ Completed: 0
Total \$ Paid/Completed Amount: 0
Name: GLENN MARTELL & SON
Address: 1818 LOVERIDGE
City,State,Zip: PITTSBURG, CA
Region: 2
Facility Id: 228899
Agency Name: Glenn Martell & Son
Place Type: Facility
Place Subtype: Not reported
Facility Type: All other facilities
Agency Type: Privately-Owned Business
Of Agencies: 1
Place Latitude: Not reported
Place Longitude: Not reported
SIC Code 1: Not reported
SIC Desc 1: Not reported
SIC Code 2: Not reported
SIC Desc 2: Not reported
SIC Code 3: Not reported
SIC Desc 3: Not reported
NAICS Code 1: Not reported
NAICS Desc 1: Not reported
NAICS Code 2: Not reported
NAICS Desc 2: Not reported
NAICS Code 3: Not reported
NAICS Desc 3: Not reported
Of Places: 1
Source Of Facility: Reg Meas
Design Flow: Not reported
Threat To Water Quality: Not reported
Complexity: Not reported
Pretreatment: Not reported
Facility Waste Type: Not reported
Facility Waste Type 2: Not reported
Facility Waste Type 3: Not reported
Facility Waste Type 4: Not reported

Map ID
Direction
Distance
Elevation

MAP FINDINGS

Site

Database(s)

EDR ID Number
EPA ID Number

GLENN MARTELL & SON (Continued)

S102859754

Program:	UST
Program Category1:	TANKS
Program Category2:	TANKS
# Of Programs:	1
WDID:	2 07-0722
Reg Measure Id:	168294
Reg Measure Type:	Unregulated
Region:	2
Order #:	Not reported
Npdes# CA#:	Not reported
Major-Minor:	Not reported
Npdes Type:	Not reported
Reclamation:	Not reported
Dredge Fill Fee:	Not reported
301H:	Not reported
Application Fee Amt Received:	Not reported
Status:	Never Active
Status Date:	02/20/2013
Effective Date:	Not reported
Expiration/Review Date:	Not reported
Termination Date:	Not reported
WDR Review - Amend:	Not reported
WDR Review - Revise/Renew:	Not reported
WDR Review - Rescind:	Not reported
WDR Review - No Action Required:	Not reported
WDR Review - Pending:	Not reported
WDR Review - Planned:	Not reported
Status Enrollee:	N
Individual/General:	I
Fee Code:	Not reported
Direction/Voice:	Passive
Enforcement Id(EID):	238851
Region:	2
Order / Resolution Number:	UNKNOWN
Enforcement Action Type:	13267 Letter
Effective Date:	11/09/2001
Adoption/Issuance Date:	Not reported
Achieve Date:	Not reported
Termination Date:	Not reported
ACL Issuance Date:	Not reported
EPL Issuance Date:	Not reported
Status:	Historical
Title:	Enforcement - 2 07-0722
Description:	Letter requesting workplan to delineate plume offsite (Sensitive receptors within 950 feet - domestic wells near site)
Program:	UST
Latest Milestone Completion Date:	12/17/2001
# Of Programs1:	1
Total Assessment Amount:	0
Initial Assessed Amount:	0
Liability \$ Amount:	0
Project \$ Amount:	0
Liability \$ Paid:	0
Project \$ Completed:	0
Total \$ Paid/Completed Amount:	0

Map ID
Direction
Distance
Elevation

MAP FINDINGS

Site

Database(s)

EDR ID Number
EPA ID Number

GLENN MARTELL & SON (Continued)

S102859754

Name:	GLENN MARTELL & SON
Address:	1818 LOVERIDGE
City,State,Zip:	PITTSBURG, CA
Region:	2
Facility Id:	228899
Agency Name:	Glenn Martell & Son
Place Type:	Facility
Place Subtype:	Not reported
Facility Type:	All other facilities
Agency Type:	Privately-Owned Business
# Of Agencies:	1
Place Latitude:	Not reported
Place Longitude:	Not reported
SIC Code 1:	Not reported
SIC Desc 1:	Not reported
SIC Code 2:	Not reported
SIC Desc 2:	Not reported
SIC Code 3:	Not reported
SIC Desc 3:	Not reported
NAICS Code 1:	Not reported
NAICS Desc 1:	Not reported
NAICS Code 2:	Not reported
NAICS Desc 2:	Not reported
NAICS Code 3:	Not reported
NAICS Desc 3:	Not reported
# Of Places:	1
Source Of Facility:	Reg Meas
Design Flow:	Not reported
Threat To Water Quality:	Not reported
Complexity:	Not reported
Pretreatment:	Not reported
Facility Waste Type:	Not reported
Facility Waste Type 2:	Not reported
Facility Waste Type 3:	Not reported
Facility Waste Type 4:	Not reported
Program:	UST
Program Category1:	TANKS
Program Category2:	TANKS
# Of Programs:	1
WDID:	2 07-0722
Reg Measure Id:	168294
Reg Measure Type:	Unregulated
Region:	2
Order #:	Not reported
Npdes# CA#:	Not reported
Major-Minor:	Not reported
Npdes Type:	Not reported
Reclamation:	Not reported
Dredge Fill Fee:	Not reported
301H:	Not reported
Application Fee Amt Received:	Not reported
Status:	Never Active
Status Date:	02/20/2013
Effective Date:	Not reported
Expiration/Review Date:	Not reported
Termination Date:	Not reported
WDR Review - Amend:	Not reported

Map ID
Direction
Distance
Elevation

MAP FINDINGS

Site

Database(s)

EDR ID Number
EPA ID Number

GLENN MARTELL & SON (Continued)

S102859754

WDR Review - Revise/Renew: Not reported
WDR Review - Rescind: Not reported
WDR Review - No Action Required: Not reported
WDR Review - Pending: Not reported
WDR Review - Planned: Not reported
Status Enrollee: N
Individual/General: I
Fee Code: Not reported
Direction/Voice: Passive
Enforcement Id(EID): 236178
Region: 2
Order / Resolution Number: UNKNOWN
Enforcement Action Type: 13267 Letter
Effective Date: 06/26/2000
Adoption/Issuance Date: Not reported
Achieve Date: Not reported
Termination Date: Not reported
ACL Issuance Date: Not reported
EPL Issuance Date: Not reported
Status: Historical
Title: Enforcement - 2 07-0722
Description: Not reported
Program: UST
Latest Milestone Completion Date: Not reported
Of Programs1: 1
Total Assessment Amount: 0
Initial Assessed Amount: 0
Liability \$ Amount: 0
Project \$ Amount: 0
Liability \$ Paid: 0
Project \$ Completed: 0
Total \$ Paid/Completed Amount: 0

Name: GLENN MARTELL & SON
Address: 1818 LOVERIDGE
City,State,Zip: PITTSBURG, CA
Region: 2
Facility Id: 228899
Agency Name: Glenn Martell & Son
Place Type: Facility
Place Subtype: Not reported
Facility Type: All other facilities
Agency Type: Privately-Owned Business
Of Agencies: 1
Place Latitude: Not reported
Place Longitude: Not reported
SIC Code 1: Not reported
SIC Desc 1: Not reported
SIC Code 2: Not reported
SIC Desc 2: Not reported
SIC Code 3: Not reported
SIC Desc 3: Not reported
NAICS Code 1: Not reported
NAICS Desc 1: Not reported
NAICS Code 2: Not reported
NAICS Desc 2: Not reported
NAICS Code 3: Not reported

Map ID
Direction
Distance
Elevation

MAP FINDINGS

Site

Database(s)

EDR ID Number
EPA ID Number

GLENN MARTELL & SON (Continued)

S102859754

NAICS Desc 3:	Not reported
# Of Places:	1
Source Of Facility:	Reg Meas
Design Flow:	Not reported
Threat To Water Quality:	Not reported
Complexity:	Not reported
Pretreatment:	Not reported
Facility Waste Type:	Not reported
Facility Waste Type 2:	Not reported
Facility Waste Type 3:	Not reported
Facility Waste Type 4:	Not reported
Program:	UST
Program Category1:	TANKS
Program Category2:	TANKS
# Of Programs:	1
WDID:	2 07-0722
Reg Measure Id:	168294
Reg Measure Type:	Unregulated
Region:	2
Order #:	Not reported
Npdes# CA#:	Not reported
Major-Minor:	Not reported
Npdes Type:	Not reported
Reclamation:	Not reported
Dredge Fill Fee:	Not reported
301H:	Not reported
Application Fee Amt Received:	Not reported
Status:	Never Active
Status Date:	02/20/2013
Effective Date:	Not reported
Expiration/Review Date:	Not reported
Termination Date:	Not reported
WDR Review - Amend:	Not reported
WDR Review - Revise/Renew:	Not reported
WDR Review - Rescind:	Not reported
WDR Review - No Action Required:	Not reported
WDR Review - Pending:	Not reported
WDR Review - Planned:	Not reported
Status Enrollee:	N
Individual/General:	I
Fee Code:	Not reported
Direction/Voice:	Passive
Enforcement Id(EID):	236176
Region:	2
Order / Resolution Number:	UNKNOWN
Enforcement Action Type:	13267 Letter
Effective Date:	01/12/2000
Adoption/Issuance Date:	Not reported
Achieve Date:	Not reported
Termination Date:	Not reported
ACL Issuance Date:	Not reported
EPL Issuance Date:	Not reported
Status:	Historical
Title:	Enforcement - 2 07-0722
Description:	Not reported
Program:	UST
Latest Milestone Completion Date:	Not reported

Map ID
Direction
Distance
Elevation

MAP FINDINGS

Site

Database(s)

EDR ID Number
EPA ID Number

GLENN MARTELL & SON (Continued)

S102859754

Of Programs1: 1
Total Assessment Amount: 0
Initial Assessed Amount: 0
Liability \$ Amount: 0
Project \$ Amount: 0
Liability \$ Paid: 0
Project \$ Completed: 0
Total \$ Paid/Completed Amount: 0

HIST CORTESE:

edr_fname: GLENN MARTELL & SON
edr_fadd1: 1818 LOVERIDGE
City,State,Zip: PITTSBURG, CA 94565
Region: CORTESE
Facility County Code: 7
Reg By: LTNKA
Reg Id: 07-0722

HAZNET:

Name: MARTELL WATER SYSTEMS INC
Address: 1818 LOVERIDGE RD
Address 2: Not reported
City,State,Zip: PITTSBURG, CA 945650000
Contact: LEROY CHANCELLOR
Telephone: 9254324282
Mailing Name: Not reported
Mailing Address: 1818 LOVERIDGE RD

Year: 2021
Gepaid: CAL000209663
TSD EPA ID: AZR000521146
CA Waste Code: 352 - Other organic solids
Disposal Method: H141 - Storage, Bulking, And/Or Transfer Off Site--No Treatment/Reovery (H010-H129) Or (H131-H135)
Tons: 0.25

CONTRA COSTA CO. SITE LIST:

Name: MARTELL WATER SYSTEMS INC
Address: 1818 LOVERIDGE RD
City: PITTSBURG
Facility ID: FA0033459
Billing Status: ACTIVE, BILLABLE
Program Status: CONTRA COSTA CO. SITE LIST
Program/Elements: HMBP: 1K-10K LBS, 0-19 EMPLOYEES
Region: CONTRA COSTA
Cupa Number: 770948
CERS ID: 10010905

Name: MARTELL WATER SYSTEMS INC
Address: 1818 LOVERIDGE RD
City: PITTSBURG
Facility ID: FA0033459
Billing Status: ACTIVE, BILLABLE
Program Status: CONTRA COSTA CO. SITE LIST
Program/Elements: HWG: LESS THAN 5 TONS/YEAR

Map ID
Direction
Distance
Elevation

MAP FINDINGS

Site

Database(s)

EDR ID Number
EPA ID Number

GLENN MARTELL & SON (Continued)

S102859754

Region: CONTRA COSTA
Cupa Number: 770948
CERS ID: 10010905

Name: MARTELL WATER SYSTEMS INC
Address: 1818 LOVERIDGE RD
City: PITTSBURG
Facility ID: FA0033459
Billing Status: INACTIVE, NON-BILLABLE
Program Status: CONTRA COSTA CO. SITE LIST
Program/Elements: UNDERGROUND STORAGE TANK SITE
Region: CONTRA COSTA
Cupa Number: 770948
CERS ID: 10010905

CERS:

Name: GLENN MARTELL & SON
Address: 1818 LOVERIDGE RD
City,State,Zip: PITTSBURG, CA 94565
Site ID: 657834
CERS ID: T0601300669
CERS Description: Leaking Underground Storage Tank Cleanup Site

Affiliation:

Affiliation Type Desc: Regional Board Caseworker
Entity Name: MARTIN MUSONGE - SAN FRANCISCO BAY RWQCB (REGION 2)
Entity Title: Not reported
Affiliation Address: 1515 CLAY STREET
Affiliation City: OAKLAND
Affiliation State: CA
Affiliation Country: Not reported
Affiliation Zip: Not reported
Affiliation Phone: ,

Affiliation Type Desc: Local Agency Caseworker
Entity Name: SUE LOYD - CONTRA COSTA COUNTY
Entity Title: Not reported
Affiliation Address: 4333 PACHECO BLVD.
Affiliation City: MARTINEZ
Affiliation State: CA
Affiliation Country: Not reported
Affiliation Zip: Not reported
Affiliation Phone: ,

Name: MARTELL WATER SYSTEMS INC
Address: 1818 LOVERIDGE RD
City,State,Zip: PITTSBURG, CA 94565
Site ID: 46851
CERS ID: 10010905
CERS Description: Chemical Storage Facilities

Violations:

Site ID: 46851
Site Name: MARTELL WATER SYSTEMS INC
Violation Date: 06-05-2019
Citation: HSC 6.5 25123.3(h)(1) - California Health and Safety Code, Chapter 6.5, Section(s) 25123.3(h)(1)

Map ID
Direction
Distance
Elevation

MAP FINDINGS

Site

Database(s)

EDR ID Number
EPA ID Number

GLENN MARTELL & SON (Continued)

S102859754

Violation Description: Failure to send hazardous waste offsite for treatment, storage, or disposal within 180 days (or 270 days if waste is transported over 200 miles) for a generator who generates less than 1000 kilogram per month if all of the following conditions are met: (1) The quantity of hazardous waste accumulated onsite never exceeds 6,000 kilograms. (2) The generator complies with the requirements of 40 Code of Federal Regulations section 262.34(d), (e) and (f). (3) The generator does not hold acutely hazardous waste or extremely hazardous waste in an amount greater than one kilogram for more than 90 days.

Violation Notes: Returned to compliance on 06/06/2019. OBSERVATION: Last waste oil pickup was on 4/2018 CORRECTIVE ACTION: Have waste oil and used oil filters hauled away by a registered hauler. Maintain receipts/manifests for three years. Send copy of receipt to CCHSHMP at Karine.Abramians@cchealth.org

Violation Division: Contra Costa County Health Services Department
Violation Program: HW
Violation Source: CERS,

Site ID: 46851
Site Name: MARTELL WATER SYSTEMS INC
Violation Date: 06-05-2019
Citation: 40 CFR 1 265.173 - U.S. Code of Federal Regulations, Title 40, Chapter 1, Section(s) 265.173

Violation Description: Failure to meet the following container management requirements: (a) A container holding hazardous waste must always be closed during storage, except when it is necessary to add or remove waste. (b) A container holding hazardous waste must not be opened, handled, or stored in a manner which may rupture the container or cause it to leak.

Violation Notes: Returned to compliance on 07/02/2021. OBSERVATION: Used oil filter drums are not closed CORRECTIVE ACTION: Maintain used oil filter drums closed. Send a picture of closed containers to CCHSHMP to clear violation

Violation Division: Contra Costa County Health Services Department
Violation Program: HW
Violation Source: CERS,

Site ID: 46851
Site Name: MARTELL WATER SYSTEMS INC
Violation Date: 03-15-2016
Citation: HSC 6.95 Multiple - California Health and Safety Code, Chapter 6.95, Section(s) Multiple

Violation Description: Business Plan Program - Administration/Documentation - General
Violation Notes: Returned to compliance on 03/15/2016.
Violation Division: Contra Costa County Health Services Department
Violation Program: HMRRP
Violation Source: CERS,

Evaluation:
Eval General Type: Compliance Evaluation Inspection
Eval Date: 03-15-2016
Violations Found: Yes
Eval Type: Routine done by local agency
Eval Notes: Not reported
Eval Division: Contra Costa County Health Services Department
Eval Program: HMRRP
Eval Source: CERS,

Map ID
Direction
Distance
Elevation

MAP FINDINGS

Site

Database(s)

EDR ID Number
EPA ID Number

GLENN MARTELL & SON (Continued)

S102859754

Eval General Type: Compliance Evaluation Inspection
Eval Date: 06-05-2019
Violations Found: No
Eval Type: Routine done by local agency
Eval Notes: Not reported
Eval Division: Contra Costa County Health Services Department
Eval Program: HMRRP
Eval Source: CERS,

Eval General Type: Compliance Evaluation Inspection
Eval Date: 07-02-2021
Violations Found: No
Eval Type: Routine done by local agency
Eval Notes: Not reported
Eval Division: Contra Costa County Health Services Department
Eval Program: HMRRP
Eval Source: CERS,

Eval General Type: Compliance Evaluation Inspection
Eval Date: 03-15-2016
Violations Found: No
Eval Type: Routine done by local agency
Eval Notes: Not reported
Eval Division: Contra Costa County Health Services Department
Eval Program: HW
Eval Source: CERS,

Eval General Type: Compliance Evaluation Inspection
Eval Date: 07-02-2021
Violations Found: No
Eval Type: Routine done by local agency
Eval Notes: Not reported
Eval Division: Contra Costa County Health Services Department
Eval Program: HW
Eval Source: CERS,

Eval General Type: Compliance Evaluation Inspection
Eval Date: 06-05-2019
Violations Found: Yes
Eval Type: Routine done by local agency
Eval Notes: Not reported
Eval Division: Contra Costa County Health Services Department
Eval Program: HW
Eval Source: CERS,

Enforcement Action:

Site ID: 46851
Site Name: MARTELL WATER SYSTEMS INC
Site Address: 1818 LOVERIDGE RD
Site City: PITTSBURG
Site Zip: 94565
Enf Action Date: 03-15-2016
Enf Action Type: Notice of Violation (Unified Program)
Enf Action Description: Notice of Violation Issued by the Inspector at the Time of Inspection
Enf Action Notes: Not reported
Enf Action Division: Contra Costa County Health Services Department
Enf Action Program: HMRRP

Map ID
Direction
Distance
Elevation

MAP FINDINGS

Site

Database(s)

EDR ID Number
EPA ID Number

GLENN MARTELL & SON (Continued)

S102859754

Enf Action Source: CERS,

Site ID: 46851
Site Name: MARTELL WATER SYSTEMS INC
Site Address: 1818 LOVERIDGE RD
Site City: PITTSBURG
Site Zip: 94565
Enf Action Date: 06-05-2019
Enf Action Type: Notice of Violation (Unified Program)
Enf Action Description: Notice of Violation Issued by the Inspector at the Time of Inspection
Enf Action Notes: Not reported
Enf Action Division: Contra Costa County Health Services Department
Enf Action Program: HW
Enf Action Source: CERS,

Coordinates:
Site ID: 46851
Facility Name: MARTELL WATER SYSTEMS INC
Env Int Type Code: HWG
Program ID: 10010905
Coord Name: Not reported
Ref Point Type Desc: Unknown,
Latitude: 38.014885
Longitude: -121.861252

Affiliation:
Affiliation Type Desc: Document Preparer
Entity Name: Melissa Chancellor
Entity Title: Not reported
Affiliation Address: Not reported
Affiliation City: Not reported
Affiliation State: Not reported
Affiliation Country: Not reported
Affiliation Zip: Not reported
Affiliation Phone: ,

Affiliation Type Desc: Facility Mailing Address
Entity Name: Mailing Address
Entity Title: Not reported
Affiliation Address: 1818 Loveridge RD
Affiliation City: Pittsburg
Affiliation State: CA
Affiliation Country: Not reported
Affiliation Zip: 94565
Affiliation Phone: ,

Affiliation Type Desc: Identification Signer
Entity Name: Melissa Chancellor
Entity Title: Admin
Affiliation Address: Not reported
Affiliation City: Not reported
Affiliation State: Not reported
Affiliation Country: Not reported
Affiliation Zip: Not reported
Affiliation Phone: ,

Map ID
Direction
Distance
Elevation

MAP FINDINGS

Site

Database(s)

EDR ID Number
EPA ID Number

GLENN MARTELL & SON (Continued)

S102859754

Affiliation Type Desc: CUPA District
Entity Name: Contra Costa County Health Services Department
Entity Title: Not reported
Affiliation Address: 4585 Pacheco BlvdSuite 100
Affiliation City: Martinez
Affiliation State: CA
Affiliation Country: Not reported
Affiliation Zip: 94553
Affiliation Phone: (925) 655-3200,

Affiliation Type Desc: Operator
Entity Name: Leroy Chancellor
Entity Title: Not reported
Affiliation Address: Not reported
Affiliation City: Not reported
Affiliation State: Not reported
Affiliation Country: Not reported
Affiliation Zip: Not reported
Affiliation Phone: (925) 250-0952,

Affiliation Type Desc: Environmental Contact
Entity Name: Melissa Chancellor
Entity Title: Not reported
Affiliation Address: 1818 LOVERIDGE RD
Affiliation City: PITTSBURG
Affiliation State: CA
Affiliation Country: Not reported
Affiliation Zip: 94565
Affiliation Phone: ,

Affiliation Type Desc: Legal Owner
Entity Name: MARTELL WATER SYSTEMS INC
Entity Title: Not reported
Affiliation Address: 1818 Loveridge Rd
Affiliation City: PITTSBURG
Affiliation State: CA
Affiliation Country: United States
Affiliation Zip: 94565
Affiliation Phone: (925) 432-4282,

Affiliation Type Desc: Parent Corporation
Entity Name: MARTELL WATER SYSTEMS INC
Entity Title: Not reported
Affiliation Address: Not reported
Affiliation City: Not reported
Affiliation State: Not reported
Affiliation Country: Not reported
Affiliation Zip: Not reported
Affiliation Phone: ,

Affiliation Type Desc: Property Owner
Entity Name: Leroy Chancellor
Entity Title: Not reported
Affiliation Address: 1818 Loveridge Rd
Affiliation City: Pittsburg
Affiliation State: CA
Affiliation Country: United States

Map ID
Direction
Distance
Elevation

MAP FINDINGS

Site

Database(s)

EDR ID Number
EPA ID Number

GLENN MARTELL & SON (Continued)

S102859754

Affiliation Zip: 94565
Affiliation Phone: (925) 250-0952,

HWTS:

Name: MARTELL WATER SYSTEMS INC
Address: 1818 LOVERIDGE RD
Address 2: Not reported
City,State,Zip: PITTSBURG, CA 94565
EPA ID: CAL000209663
Inactive Date: Not reported
Create Date: 03/02/2000
Last Act Date: Not reported
Mailing Name: Not reported
Mailing Address: 1818 LOVERIDGE RD
Mailing Address 2: Not reported
Mailing City,State,Zip: PITTSBURG, CA 945650000
Owner Name: MARTELL WATER SYSTEMS INC
Owner Address: 1818 LOVERIDGE RD
Owner Address 2: Not reported
Owner City,State,Zip: PITTSBURG, CA 945650000
Owner Phone: Not reported
Owner Fax: Not reported
Contact Name: LEROY CHANCELLOR
Contact Address: 1818 LOVERIDGE RD
Contact Address 2: Not reported
City,State,Zip: PITTSBURG, CA 94565
Contact Phone: Not reported
Contact Fax: Not reported
Facility Status: Active
Facility Type: PERMANENT
Category: STATE
Latitude: 38.011419
Longitude: -121.868014

NAICS:

EPA ID: CAL000209663
Create Date: 2002-03-14 16:36:29.000
NAICS Code: 23581
NAICS Description: Water Well Drilling Contractors
Issued EPA ID Date: 2000-03-02 00:00:00
Inactive Date: 2020-06-30 00:00:00
Facility Name: MARTELL WATER SYSTEMS
Facility Address: 1818 LOVERIDGE RD
Facility Address 2: Not reported
Facility City: PITTSBURG
Facility County: Not reported
Facility State: CA
Facility Zip: 945650000

Map ID
Direction
Distance
Elevation

MAP FINDINGS

Site

Database(s)

EDR ID Number
EPA ID Number

K54
ENE
1/8-1/4
0.221 mi.
1168 ft.

ANTIOCH BUILDING MATERIALS
1375 CALIFORNIA AVE
PITTSBURG, CA 94565
Site 1 of 8 in cluster K

CERS HAZ WASTE
CERS TANKS
HAZNET
CERS
HWTS

S113465218
N/A

Relative:
Lower
Actual:
46 ft.

CERS HAZ WASTE:
Name: ANTIOCH BUILDING MATERIALS
Address: 1375 CALIFORNIA AVE
City,State,Zip: PITTSBURG, CA 94565
Site ID: 92522
CERS ID: 10006081
CERS Description: Hazardous Waste Generator

CERS TANKS:
Name: ANTIOCH BUILDING MATERIALS
Address: 1375 CALIFORNIA AVE
City,State,Zip: PITTSBURG, CA 94565
Site ID: 92522
CERS ID: 10006081
CERS Description: Aboveground Petroleum Storage

HAZNET:
Name: ANTIOCH BUILDING MATERIALS
Address: 1375 CALIFORNIA AVE
Address 2: Not reported
City,State,Zip: PITTSBURG, CA 945650000
Contact: SLOAN LARSEN
Telephone: 9254320171
Mailing Name: Not reported
Mailing Address: PO BOX 870

Year: 2020
Gepaid: CAL000200977
TSD EPA ID: CAT080013352
CA Waste Code: 223 - Unspecified oil-containing waste
Disposal Method: H039 - Other Recovery Of Reclamation For Reuse Including Acid
Regeneration, Organics Recovery Ect
Tons: 0.45872

Year: 2019
Gepaid: CAL000200977
TSD EPA ID: AZR000515924
CA Waste Code: 352 - Other organic solids
Disposal Method: H141 - Storage, Bulking, And/Or Transfer Off Site--No
Treatment/Reovery (H010-H129) Or (H131-H135)
Tons: 0.27500

Year: 2019
Gepaid: CAL000200977
TSD EPA ID: AZR000521146
CA Waste Code: 352 - Other organic solids
Disposal Method: H141 - Storage, Bulking, And/Or Transfer Off Site--No
Treatment/Reovery (H010-H129) Or (H131-H135)
Tons: 0.97500

Year: 2019
Gepaid: CAL000200977

Map ID
Direction
Distance
Elevation

MAP FINDINGS

Site

Database(s)

EDR ID Number
EPA ID Number

ANTIOCH BUILDING MATERIALS (Continued)

S113465218

TSD EPA ID:	CAT080013352
CA Waste Code:	223 - Unspecified oil-containing waste
Disposal Method:	H039 - Other Recovery Of Reclamation For Reuse Including Acid Regeneration, Organics Recovery Ect
Tons:	1.79310
Year:	2018
Gepaid:	CAL000200977
TSD EPA ID:	CAT080013352
CA Waste Code:	223 - Unspecified oil-containing waste
Disposal Method:	H039 - Other Recovery Of Reclamation For Reuse Including Acid Regeneration, Organics Recovery Ect
Tons:	0.68805
Year:	2018
Gepaid:	CAL000200977
TSD EPA ID:	CAD097030993
CA Waste Code:	352 - Other organic solids
Disposal Method:	H141 - Storage, Bulking, And/Or Transfer Off Site--No Treatment/Reovery (H010-H129) Or (H131-H135)
Tons:	0.07500
Year:	2018
Gepaid:	CAL000200977
TSD EPA ID:	AZR000515924
CA Waste Code:	352 - Other organic solids
Disposal Method:	H141 - Storage, Bulking, And/Or Transfer Off Site--No Treatment/Reovery (H010-H129) Or (H131-H135)
Tons:	0.20250
Year:	2017
Gepaid:	CAL000200977
TSD EPA ID:	CAD097030993
CA Waste Code:	352 - Other organic solids
Disposal Method:	H141 - Storage, Bulking, And/Or Transfer Off Site--No Treatment/Reovery (H010-H129) Or (H131-H135)
Tons:	0.3
Year:	2010
Gepaid:	CAL000200977
TSD EPA ID:	CAD982042475
CA Waste Code:	151 - Asbestos containing waste
Disposal Method:	H132 - Landfill Or Surface Impoundment That Will Be Closed As Landfill(To Include On-Site Treatment And/Or Stabilization)
Tons:	1.2
Year:	2010
Gepaid:	CAL000200977
TSD EPA ID:	CAD980884183
CA Waste Code:	223 - Unspecified oil-containing waste
Disposal Method:	H141 - Storage, Bulking, And/Or Transfer Off Site--No Treatment/Reovery (H010-H129) Or (H131-H135)
Tons:	0.7506

[Click this hyperlink](#) while viewing on your computer to access
1 additional CA HAZNET: record(s) in the EDR Site Report.

Map ID
Direction
Distance
Elevation

MAP FINDINGS

Site

Database(s)

EDR ID Number
EPA ID Number

ANTIOCH BUILDING MATERIALS (Continued)

S113465218

Additional Info:

Year: 2020
Gen EPA ID: CAL000200977

Shipment Date: 3/17/2020
Creation Date: 4/16/2020
Receipt Date: 3/27/2020
Manifest ID: 017683414JJK
Trans EPA ID: CAD028277036
Trans Name: ASBURY ENVIRONMENTAL SERVICES DBA WORLD OIL ENVIROMENTAL SERVICES
Trans 2 EPA ID: Not reported
Trans 2 Name: Not reported
TSDf EPA ID: CAT080013352
Trans Name: WORLD OIL RECYCLING
TSDf Alt EPA ID: Not reported
TSDf Alt Name: Not reported
Waste Code Description: 223 - Unspecified oil-containing waste
RCRA Code: Not reported
Meth Code: H039 - Other Recovery Of Reclamation For Reuse Including Acid
Regeneration, Organics Recovery Ect

Quantity Tons: 0.45872
Waste Quantity: 110
Quantity Unit: G
Additional Code 1: Not reported
Additional Code 2: Not reported
Additional Code 3: Not reported
Additional Code 4: Not reported
Additional Code 5: Not reported

Detail Two:

Year: 2019
EM Manifest ID: 559631
Shipment Date: 8/14/2019
Receipt Date: 8/22/2019
Manifest Number: 017692054JJK
Generator EPA ID: CAL000200977
Name: ANTIOCH BUILDING MATERIALS - ANT056
Address: 1375 CALIFORNIA AVE
Address 2: Not reported
City: PITTSBURG
Zip: 94509
Telephone: 800-424-9300
Contact: Not reported
Contact Telephone: 925-432-0171
Transporter 1 EPA ID: CAD028277036
Transporter 1 Emergency Number: Not reported
Transporter 2 EPA ID: CAR000175422
Transporter 2 Emergency Number: Not reported
TSDf EPA ID: AZR000521146
TSDf Name: YUMA YES 2 WASTE TRANSFER STATION
TSDf Address 1: 6500 S US HIGHWAY 95
TSDf Address 2: Not reported
TSDf City: YUMA
TSDf Zip: 85365
TSDf Telephone: Not reported

Map ID
Direction
Distance
Elevation

MAP FINDINGS

Site

Database(s)

EDR ID Number
EPA ID Number

ANTIOCH BUILDING MATERIALS (Continued)

S113465218

State:

Year: 2019
EM Manifest ID: 559631
Generator EPA ID: CAL000200977
Shipment Date: 2019-08-14
Manifest Number: 017692054JJK
Line Number: 1
Method Code: H141
Quantity Tons: 0.07500
Quantity Waste: 150.000000
Quantity Unit: P
Number of Containers: 1
Type of Container: Metal drums, barrels, kegs
Quantity Type: Pounds
State Code: 352

Year: 2019
EM Manifest ID: 405507
Shipment Date: 7/6/2018
Receipt Date: 7/19/2018
Manifest Number: 017462110JJK
Generator EPA ID: CAL000200977
Name: ANTIOCH BUILDING MATERIALS
Address: 1375 CALIFORNIA AVE
Address 2: Not reported
City: PITTSBURG
Zip: 94565-0000
Telephone: 800-424-9300
Contact: Not reported
Contact Telephone: 925-432-0171
Transporter 1 EPA ID: CAD028277036
Transporter 1 Emergency Number: Not reported
Transporter 2 EPA ID: CAR000175422
Transporter 2 Emergency Number: Not reported
TSDf EPA ID: AZR000515924
TSDf Name: YUMA YES WASTE TRANSFER FACILITY
TSDf Address 1: 2730 E 13TH ST
TSDf Address 2: Not reported
TSDf City: YUMA
TSDf Zip: 85365-1901
TSDf Telephone: Not reported

State:

Year: 2019
EM Manifest ID: 405507
Generator EPA ID: CAL000200977
Shipment Date: 2018-07-06
Manifest Number: 017462110JJK
Line Number: 1
Method Code: H141
Quantity Tons: 0.06500
Quantity Waste: 130.000000
Quantity Unit: P
Number of Containers: 1
Type of Container: Metal drums, barrels, kegs
Quantity Type: Pounds

Map ID
Direction
Distance
Elevation

MAP FINDINGS

Site

Database(s)

EDR ID Number
EPA ID Number

ANTIOCH BUILDING MATERIALS (Continued)

S113465218

State Code: 352

Year: 2019
EM Manifest ID: 430696
Shipment Date: 6/5/2019
Receipt Date: 6/10/2019
Manifest Number: 020156875JJK
Generator EPA ID: CAL000200977
Name: ANTIOCH BUILDING MATERIALS
Address: 1375 CALIFORNIA AVE
Address 2: Not reported
City: PITTSBURG
Zip: 94509
Telephone: 800-424-9300
Contact: Not reported
Contact Telephone: 925-432-0171
Transporter 1 EPA ID: CAD028277036
Transporter 1 Emergency Number: Not reported
Transporter 2 EPA ID: CAR000175422
Transporter 2 Emergency Number: Not reported
TSDf EPA ID: AZR000521146
TSDf Name: YUMA YES 2 WASTE TRANSFER STATION
TSDf Address 1: 6500 S US HIGHWAY 95
TSDf Address 2: Not reported
TSDf City: YUMA
TSDf Zip: 85365
TSDf Telephone: Not reported

State:

Year: 2019
EM Manifest ID: 430696
Generator EPA ID: CAL000200977
Shipment Date: 2019-06-05
Manifest Number: 020156875JJK
Line Number: 1
Method Code: H141
Quantity Tons: 0.17500
Quantity Waste: 350.000000
Quantity Unit: P
Number of Containers: 1
Type of Container: Metal drums, barrels, kegs
Quantity Type: Pounds
State Code: 352

Year: 2019
EM Manifest ID: 430806
Shipment Date: 5/29/2019
Receipt Date: 6/7/2019
Manifest Number: 020157939JJK
Generator EPA ID: CAL000200977
Name: ANTIOCH BUILDING MATERIALS - ANT509
Address: 1375 CALIFORNIA AVE
Address 2: Not reported
City: PITTSBURG
Zip: 94565-0000
Telephone: 800-424-9300

Map ID
Direction
Distance
Elevation

MAP FINDINGS

Site

Database(s)

EDR ID Number
EPA ID Number

ANTIOCH BUILDING MATERIALS (Continued)

S113465218

Contact:	Not reported
Contact Telephone:	925-432-0171
Transporter 1 EPA ID:	CAD028277036
Transporter 1 Emergency Number:	Not reported
Transporter 2 EPA ID:	CAR000175422
Transporter 2 Emergency Number:	Not reported
TSDF EPA ID:	AZR000521146
TSDF Name:	YUMA YES 2 WASTE TRANSFER STATION
TSDF Address 1:	6500 S US HIGHWAY 95
TSDF Address 2:	Not reported
TSDF City:	YUMA
TSDF Zip:	85365
TSDF Telephone:	Not reported
State:	
Year:	2019
EM Manifest ID:	430806
Generator EPA ID:	CAL000200977
Shipment Date:	2019-05-29
Manifest Number:	020157939JJK
Line Number:	1
Method Code:	H141
Quantity Tons:	0.07500
Quantity Waste:	150.000000
Quantity Unit:	P
Number of Containers:	1
Type of Container:	Metal drums, barrels, kegs
Quantity Type:	Pounds
State Code:	352
Year:	2019
EM Manifest ID:	298183
Shipment Date:	2/6/2019
Receipt Date:	2/18/2019
Manifest Number:	017777269JJK
Generator EPA ID:	CAL000200977
Name:	ANTIOCH BUILDING MATERIALS
Address:	1375 CALIFORNIA AVE
Address 2:	Not reported
City:	PITTSBURG
Zip:	94565-0000
Telephone:	800-424-9300
Contact:	Not reported
Contact Telephone:	925-432-0170
Transporter 1 EPA ID:	CAD028277036
Transporter 1 Emergency Number:	Not reported
Transporter 2 EPA ID:	CAR000175422
Transporter 2 Emergency Number:	Not reported
TSDF EPA ID:	AZR000521146
TSDF Name:	YUMA YES 2 WASTE TRANSFER STATION
TSDF Address 1:	6500 S US HIGHWAY 95
TSDF Address 2:	Not reported
TSDF City:	YUMA
TSDF Zip:	85365
TSDF Telephone:	Not reported
State:	

Map ID
Direction
Distance
Elevation

MAP FINDINGS

Site

Database(s)

EDR ID Number
EPA ID Number

ANTIOCH BUILDING MATERIALS (Continued)

S113465218

Year: 2019
EM Manifest ID: 298183
Generator EPA ID: CAL000200977
Shipment Date: 2019-02-06
Manifest Number: 017777269JJK
Line Number: 1
Method Code: H141
Quantity Tons: 0.12500
Quantity Waste: 250.000000
Quantity Unit: P
Number of Containers: 2
Type of Container: Metal drums, barrels, kegs
Quantity Type: Pounds
State Code: 352

Year: 2019
EM Manifest ID: 299179
Shipment Date: 2/13/2019
Receipt Date: 2/25/2019
Manifest Number: 018242022JJK
Generator EPA ID: CAL000200977
Name: ANTIOCH BUILDING MATERIALS
Address: 1375 CALIFORNIA AVE
Address 2: Not reported
City: PITTSBURG
Zip: 94565-0000
Telephone: 800-424-9300
Contact: Not reported
Contact Telephone: 925-432-0171
Transporter 1 EPA ID: CAD028277036
Transporter 1 Emergency Number: Not reported
Transporter 2 EPA ID: CAR000175422
Transporter 2 Emergency Number: Not reported
TSDf EPA ID: AZR000521146
TSDf Name: YUMA YES 2 WASTE TRANSFER STATION
TSDf Address 1: 6500 S US HIGHWAY 95
TSDf Address 2: Not reported
TSDf City: YUMA
TSDf Zip: 85365
TSDf Telephone: Not reported

State:
Year: 2019
EM Manifest ID: 299179
Generator EPA ID: CAL000200977
Shipment Date: 2019-02-13
Manifest Number: 018242022JJK
Line Number: 1
Method Code: H141
Quantity Tons: 0.45000
Quantity Waste: 900.000000
Quantity Unit: P
Number of Containers: 2
Type of Container: Metal drums, barrels, kegs
Quantity Type: Pounds
State Code: 352

Map ID
Direction
Distance
Elevation

MAP FINDINGS

Site

Database(s)

EDR ID Number
EPA ID Number

ANTIOCH BUILDING MATERIALS (Continued)

S113465218

Year: 2019
EM Manifest ID: 677264
Shipment Date: 10/3/2019
Receipt Date: 10/12/2019
Manifest Number: 017778291JJK
Generator EPA ID: CAL000200977
Name: ANTIOCH BUILDING MATERIALS - ANT056
Address: 1375 CALIFORNIA AVE
Address 2: Not reported
City: PITTSBURG
Zip: 94509
Telephone: 800-424-9300
Contact: Not reported
Contact Telephone: 925-432-0171
Transporter 1 EPA ID: CAD028277036
Transporter 1 Emergency Number: Not reported
Transporter 2 EPA ID: CAR000175422
Transporter 2 Emergency Number: Not reported
TSDf EPA ID: AZR000521146
TSDf Name: YUMA YES 2 WASTE TRANSFER STATION
TSDf Address 1: 6500 S US HIGHWAY 95
TSDf Address 2: Not reported
TSDf City: YUMA
TSDf Zip: 85365
TSDf Telephone: Not reported

State:

Year: 2019
EM Manifest ID: 677264
Generator EPA ID: CAL000200977
Shipment Date: 2019-10-03
Manifest Number: 017778291JJK
Line Number: 1
Method Code: H141
Quantity Tons: 0.07500
Quantity Waste: 150.000000
Quantity Unit: P
Number of Containers: 1
Type of Container: Metal drums, barrels, kegs
Quantity Type: Pounds
State Code: 352

Year: 2019
EM Manifest ID: 9eafae27-af57-4b77-9ae1-37458b76ca78
Shipment Date: 10/23/2019
Receipt Date: 11/4/2019
Manifest Number: 017769460JJK
Generator EPA ID: CAL000200977
Name: ANTIOCH BUILDING MATERIALS - ANT056
Address: 1375 CALIFORNIA AVE
Address 2: Not reported
City: PITTSBURG
Zip: 94509
Telephone: 800-424-9300
Contact: Not reported
Contact Telephone: 925-432-0171
Transporter 1 EPA ID: CAD028277036

Map ID
Direction
Distance
Elevation

MAP FINDINGS

Site

Database(s)

EDR ID Number
EPA ID Number

ANTIOCH BUILDING MATERIALS (Continued)

S113465218

Transporter 1 Emergency Number: Not reported
Transporter 2 EPA ID: CAR000175422
Transporter 2 Emergency Number: Not reported
TSDf EPA ID: AZR000521146
TSDf Name: YUMA YES 2 WASTE TRANSFER STATION
TSDf Address 1: 6500 S US HIGHWAY 95
TSDf Address 2: Not reported
TSDf City: YUMA
TSDf Zip: 85365
TSDf Telephone: Not reported

State:
Year: 2019
EM Manifest ID: 9eafae27-af57-4b77-9ae1-37458b76ca78
Generator EPA ID: CAL000200977
Shipment Date: 2019-10-23
Manifest Number: 017769460JJK
Line Number: 1
Method Code: H141
Quantity Tons: 0.10000
Quantity Waste: 200.000000
Quantity Unit: P
Number of Containers: 1
Type of Container: Metal drums, barrels, kegs
Quantity Type: Pounds
State Code: 352

Year: 2019
EM Manifest ID: 287085
Shipment Date: 1/30/2019
Receipt Date: 2/8/2019
Manifest Number: 018234221JJK
Generator EPA ID: CAL000200977
Name: ANTIOCH BUILDING MATERIALS
Address: 1375 CALIFORNIA AVE
Address 2: Not reported
City: PITTSBURG
Zip: 94565-0000
Telephone: 800-424-9300
Contact: Not reported
Contact Telephone: 925-432-0171
Transporter 1 EPA ID: CAD028277036
Transporter 1 Emergency Number: Not reported
Transporter 2 EPA ID: CAR000175422
Transporter 2 Emergency Number: Not reported
TSDf EPA ID: AZR000515924
TSDf Name: YUMA YES WASTE TRANSFER FACILITY
TSDf Address 1: 2730 E 13TH ST
TSDf Address 2: Not reported
TSDf City: YUMA
TSDf Zip: 85365-1901
TSDf Telephone: Not reported

State:
Year: 2019
EM Manifest ID: 287085
Generator EPA ID: CAL000200977

Map ID
Direction
Distance
Elevation

MAP FINDINGS

Site

Database(s)

EDR ID Number
EPA ID Number

ANTIOCH BUILDING MATERIALS (Continued)

S113465218

Shipment Date: 2019-01-30
Manifest Number: 018234221JJK
Line Number: 1
Method Code: H141
Quantity Tons: 0.15000
Quantity Waste: 300.000000
Quantity Unit: P
Number of Containers: 2
Type of Container: Metal drums, barrels, kegs
Quantity Type: Pounds
State Code: 352

Year: 2019
EM Manifest ID: 287085
Generator EPA ID: CAL000200977
Shipment Date: 2019-01-30
Manifest Number: 018234221JJK
Line Number: 2
Method Code: H141
Quantity Tons: 0.12500
Quantity Waste: 250.000000
Quantity Unit: P
Number of Containers: 2
Type of Container: Metal drums, barrels, kegs
Quantity Type: Pounds
State Code: 352

Detail Two:

Year: 2018
EM Manifest ID: 135138
Shipment Date: 9/14/2018
Receipt Date: 9/26/2018
Manifest Number: 018157954JJK
Generator EPA ID: CAL000200977
Name: ANTIOCH BUILDING MATERIALS
Address: 1375 CALIFORNIA AVE
Address 2: Not reported
City: PITTSBURG
Zip: 94509-0000
Telephone: 800-424-9300
Contact: Not reported
Contact Telephone: 925-432-0171
Transporter 1 EPA ID: CAD028277036
Transporter 1 Emergency Number: Not reported
Transporter 2 EPA ID: CAR000175422
Transporter 2 Emergency Number: Not reported
TSDf EPA ID: AZR000515924
TSDf Name: YUMA YES WASTE TRANSFER FACILITY
TSDf Address 1: 2730 E 13TH ST
TSDf Address 2: Not reported
TSDf City: YUMA
TSDf Zip: 85365-1901
TSDf Telephone: Not reported

State:

Year: 2018

Map ID
Direction
Distance
Elevation

MAP FINDINGS

Site

Database(s)

EDR ID Number
EPA ID Number

ANTIOCH BUILDING MATERIALS (Continued)

S113465218

EM Manifest ID: 135138
Generator EPA ID: CAL000200977
Shipment Date: 2018-09-14
Manifest Number: 018157954JJK
Line Number: 1
Method Code: H141
Quantity Tons: 0.07500
Quantity Waste: 150.000000
Quantity Unit: P
Number of Containers: 1
Type of Container: Metal drums, barrels, kegs
Quantity Type: Pounds
State Code: 352

Year: 2018
EM Manifest ID: 017458170JJK20180209_D_1
Shipment Date: 2/9/2018
Receipt Date: 2/19/2018
Manifest Number: 017458170JJK
Generator EPA ID: CAL000200977
Name: ANTIOCH BUILDING MATERIALS - ANT603
Address: Not reported
Address 2: Not reported
City: Not reported
Zip: Not reported
Telephone: Not reported
Contact: Not reported
Contact Telephone: Not reported
Transporter 1 EPA ID: CAD028277036
Transporter 1 Emergency Number: Not reported
Transporter 2 EPA ID: CAR000175422
Transporter 2 Emergency Number: Not reported
TSDf EPA ID: AZR000515924
TSDf Name: YUMA YES LLC
TSDf Address 1: Not reported
TSDf Address 2: Not reported
TSDf City: Not reported
TSDf Zip: Not reported
TSDf Telephone: Not reported

State:
Year: 2018
EM Manifest ID: 017458170JJK20180209_D_1
Generator EPA ID: CAL000200977
Shipment Date: 2018-02-09
Manifest Number: 017458170JJK
Line Number: 1
Method Code: H141
Quantity Tons: 0.06250
Quantity Waste: 125.000000
Quantity Unit: P
Number of Containers: 1
Type of Container: NULL
Quantity Type: NULL
State Code: 352

Map ID
Direction
Distance
Elevation

MAP FINDINGS

Site

Database(s)

EDR ID Number
EPA ID Number

ANTIOCH BUILDING MATERIALS (Continued)

S113465218

Additional Info:

Year: 2017
Gen EPA ID: CAL000200977

Shipment Date: 20170922
Creation Date: 5/30/2018 18:33:51
Receipt Date: 20171004
Manifest ID: 017698982JJK
Trans EPA ID: CAD028277036
Trans Name: ASBURY ENVIRONMENTAL SERVICES
Trans 2 EPA ID: Not reported
Trans 2 Name: Not reported
TSDf EPA ID: CAD097030993
Trans Name: US ECOLOGY VERNON INC
TSDf Alt EPA ID: Not reported
TSDf Alt Name: Not reported
Waste Code Description: 352 - Other organic solids
RCRA Code: Not reported
Meth Code: H141 - Storage, Bulking, And/Or Transfer Off Site--No Treatment/Reovery (H010-H129) Or (H131-H135)

Quantity Tons: 0.3
Waste Quantity: 600
Quantity Unit: P
Additional Code 1: Not reported
Additional Code 2: Not reported
Additional Code 3: Not reported
Additional Code 4: Not reported
Additional Code 5: Not reported

Additional Info:

Year: 2010
Gen EPA ID: CAL000200977

Shipment Date: 20100219
Creation Date: 5/20/2010 18:30:09
Receipt Date: 20100219
Manifest ID: 004449761JJK
Trans EPA ID: CAL000317320
Trans Name: UNI WASTE
Trans 2 EPA ID: Not reported
Trans 2 Name: Not reported
TSDf EPA ID: CAD982042475
Trans Name: RECOLOGY HAY RD LANDFILL
TSDf Alt EPA ID: Not reported
TSDf Alt Name: Not reported
Waste Code Description: 151 - Asbestos-containing waste
RCRA Code: Not reported
Meth Code: H132 - Landfill Or Surface Impoundment That Will Be Closed As Landfill(To Include On-Site Treatment And/Or Stabilization)

Quantity Tons: 1.2
Waste Quantity: 3
Quantity Unit: Y
Additional Code 1: Not reported
Additional Code 2: Not reported
Additional Code 3: Not reported
Additional Code 4: Not reported

Map ID
Direction
Distance
Elevation

MAP FINDINGS

Site

Database(s)

EDR ID Number
EPA ID Number

ANTIOCH BUILDING MATERIALS (Continued)

S113465218

Additional Code 5: Not reported

Shipment Date: 20100126
Creation Date: 3/11/2010 18:30:23
Receipt Date: 20100128
Manifest ID: 006357012JJK
Trans EPA ID: CAD982523433
Trans Name: DILLARD ENVIRONMENTAL SERVICES
Trans 2 EPA ID: Not reported
Trans 2 Name: Not reported
TSDf EPA ID: CAD980884183
Trans Name: GEM RANCHO CORDOVA LLC
TSDf Alt EPA ID: Not reported
TSDf Alt Name: Not reported
Waste Code Description: 223 - Unspecified oil-containing waste
RCRA Code: Not reported
Meth Code: H141 - Storage, Bulking, And/Or Transfer Off Site--No Treatment/Reovery (H010-H129) Or (H131-H135)

Quantity Tons: 0.7506
Waste Quantity: 180
Quantity Unit: G
Additional Code 1: Not reported
Additional Code 2: Not reported
Additional Code 3: Not reported
Additional Code 4: Not reported
Additional Code 5: Not reported

Shipment Date: 20100115
Creation Date: 3/11/2010 18:30:23
Receipt Date: 20100120
Manifest ID: 005966979JJK
Trans EPA ID: CAD982523433
Trans Name: DILLARD ENVIRONMENTAL SERVICES
Trans 2 EPA ID: Not reported
Trans 2 Name: Not reported
TSDf EPA ID: CAD980884183
Trans Name: GEM RANCHO CORDOVA LLC
TSDf Alt EPA ID: Not reported
TSDf Alt Name: Not reported
Waste Code Description: 221 - Waste oil and mixed oil
RCRA Code: Not reported
Meth Code: H141 - Storage, Bulking, And/Or Transfer Off Site--No Treatment/Reovery (H010-H129) Or (H131-H135)

Quantity Tons: 9.196
Waste Quantity: 2420
Quantity Unit: G
Additional Code 1: Not reported
Additional Code 2: Not reported
Additional Code 3: Not reported
Additional Code 4: Not reported
Additional Code 5: Not reported

CERS:

Name: ANTIOCH BUILDING MATERIALS
Address: 1375 CALIFORNIA AVE
City,State,Zip: PITTSBURG, CA 94565
Site ID: 92522

Map ID
Direction
Distance
Elevation

MAP FINDINGS

Site

Database(s)

EDR ID Number
EPA ID Number

ANTIOCH BUILDING MATERIALS (Continued)

S113465218

CERS ID: 10006081
CERS Description: Chemical Storage Facilities

Violations:

Site ID: 92522
Site Name: ANTIOCH BUILDING MATERIALS
Violation Date: 02-24-2020
Citation: HSC 6.67 25270.4.5(a) - California Health and Safety Code, Chapter 6.67, Section(s) 25270.4.5(a)

Violation Description: "Failure to test or inspect each aboveground container for integrity based on industry standards as discussed in the SPCC Plan: 1. On a regular schedule. 2. After making material repairs. 3. Use non-destructive testing. 4. Inspect each container s supports, foundations, and outside for signs of deterioration, discharges, or accumulation of oil inside diked areas."

Violation Notes: Returned to compliance on 07/09/2021. OBSERVATION: Failure to test or inspect each aboveground container for integrity based on industry standards as discussed in the SPCC Plan: 1. On a regular schedule. 2. After making material repairs. 3. Use non-destructive testing. 4. Inspect each container s supports, foundations, and outside for signs of deterioration, discharges, or accumulation of oil inside diked areas. CORRECTIVE ACTION: Test or inspect each aboveground container for integrity based on industry standards on a regular schedule, after making material repairs, using non-destructive testing, inspecting each container s supports, foundations, and outside for signs of deterioration, discharges, or accumulation of oil inside diked areas. Maintain testing and inspection records. Within 60 days submit copy of Formal External Inspection by STI inspector that includes shell thickness and if tank is fit for continued service.

Violation Division: Contra Costa County Health Services Department
Violation Program: APSA
Violation Source: CERS,

Site ID: 92522
Site Name: ANTIOCH BUILDING MATERIALS
Violation Date: 02-24-2020
Citation: HSC 6.67 25270.4.5(a) - California Health and Safety Code, Chapter 6.67, Section(s) 25270.4.5(a)

Violation Description: Failure to promptly correct visible discharges and promptly remove any accumulations of oil in diked areas.

Violation Notes: Returned to compliance on 06/15/2021. OBSERVATION: Failure to promptly correct visible discharges and promptly remove any accumulations of petroleum product. CORRECTIVE ACTION: Promptly correct any visible discharges and promptly remove any accumulations of oil in diked areas. Remove Spill in fill-box of diesel tank.

Violation Division: Contra Costa County Health Services Department
Violation Program: APSA
Violation Source: CERS,

Site ID: 92522
Site Name: ANTIOCH BUILDING MATERIALS
Violation Date: 02-08-2018
Citation: 22 CCR 15 66265.192(h) - California Code of Regulations, Title 22, Chapter 15, Section(s) 66265.192(h)

Violation Description: Failure of generator to obtain assessment or reassessment every five (5) years or the remaining service life of the tank system, as stated in the engineer's assessment, whichever is less. This assessment applies to onground or aboveground tank systems containing only

Map ID
Direction
Distance
Elevation

MAP FINDINGS

Site

Database(s)

EDR ID Number
EPA ID Number

ANTIOCH BUILDING MATERIALS (Continued)

S113465218

Violation Notes: non-RCRA hazardous wastes generated onsite, or for a small quantity generator onground or aboveground tank systems containing RCRA hazardous wastes generated onsite.
Returned to compliance on 09/14/2018. OBSERVATION: A hazardous waste tank reassessment has not been conducted for the [HAZARDOUS WASTE] tank system within 5 years of the previous tank system assessment or within the remaining service life of the tank system as stated in the engineer's report, whichever is less. CORRECTIVE ACTION: Obtain a written hazardous waste tank system reassessment for the [HAZARDOUS WASTE] tank system in accordance with 22 CCR 15 66265.192 and submit a copy to the CUPA.

Violation Division: Contra Costa County Health Services Department
Violation Program: HW
Violation Source: CERS,

Site ID: 92522
Site Name: ANTIOCH BUILDING MATERIALS
Violation Date: 02-24-2020
Citation: HSC 6.67 25270.4.5(a) - California Health and Safety Code, Chapter 6.67, Section(s) 25270.4.5(a)

Violation Description: Failure to adequately describe in the SPCC Plan, overflow prevention methods, including a description of the devices or systems in place for each container to prevent overfills.

Violation Notes: Returned to compliance on 09/17/2021. OBSERVATION: Failure to adequately describe in the SPCC Plan, overflow prevention methods, including a description of the devices or systems in place for each container to prevent overfills. CORRECTIVE ACTION: Update SPCC plan to properly address overflow prevention methods, including a description of the devices or systems in place for each container to prevent overfills.

Violation Division: Contra Costa County Health Services Department
Violation Program: APSA
Violation Source: CERS,

Site ID: 92522
Site Name: ANTIOCH BUILDING MATERIALS
Violation Date: 06-15-2021
Citation: HSC 6.67 25270.4.5(a) - California Health and Safety Code, Chapter 6.67, Section(s) 25270.4.5(a)

Violation Description: "Failure to prepare an SPCC Plan which fulfills all basic requirements that include: 1. The SPCC Plan must be prepared in accordance with good engineering practices. 2. Have full approval of management at a level of authority to commit the necessary resources to fully implement the SPCC Plan. 3. Prepare the SPCC Plan in writing. 4. Follow the sequence of the SPCC rule or include a cross-reference. 5. If the SPCC Plan calls for additional procedures, methods, or equipment not yet fully operational, discuss the items in separate paragraphs."

Violation Notes: Returned to compliance on 09/17/2021. OBSERVATION: On June 18, 2021, the facility stated that the person designated as accountable for discharge prevention was in the SPCC Plan. During the June 15, 2021, CCHSHMP went over the section identified in the cross reference to meet the requirements of 40 CFR Part 112.7(f), which did not include the designated person. Therefore, the cross reference in the SPCC Plan is incomplete and/or inaccurate. CORRECTIVE ACTION: By July 15, 2021, update the cross reference in the SPCC Plan so that location (section/ page number) of the information for each requirement is identified.

Map ID
Direction
Distance
Elevation

MAP FINDINGS

Site

Database(s)

EDR ID Number
EPA ID Number

ANTIOCH BUILDING MATERIALS (Continued)

S113465218

Violation Division: Contra Costa County Health Services Department
Violation Program: APSA
Violation Source: CERS,

Site ID: 92522
Site Name: ANTIOCH BUILDING MATERIALS
Violation Date: 02-08-2018
Citation: HSC 6.67 25270.4.5(a) - California Health and Safety Code, Chapter 6.67, Section(s) 25270.4.5(a)
Violation Description: Failure to provide the following training to all oil-handling personnel: 1. Operation and maintenance of equipment to prevent discharges. 2. Discharge procedure protocols. 3. Applicable pollution control laws, rules, and regulations. 4. General facility operations. 5. Contents of the SPCC Plan.
Violation Notes: Returned to compliance on 05/21/2019. OBSERVATION: Failure to provide training to all oil-handling personnel regarding one or more of the following: 1. The operation and maintenance of equipment to prevent discharges. 2. Discharge procedure protocols. 3. Applicable pollution control laws, rules, and regulations. 4. General facility operations. AND 5. The contents of the SPCC Plan. Facility only has a record of one individual trained on SPCC. More than one person handle or operate oil containing containers/tanks. CORRECTIVE ACTION: Provide training in: 1. The operation and maintenance of equipment to prevent discharges. 2. Discharge procedure protocols. 3. Applicable pollution control laws, rules, and regulations. 4. General facility operations. AND 5. The contents of the SPCC Plan.

Violation Division: Contra Costa County Health Services Department
Violation Program: APSA
Violation Source: CERS,

Site ID: 92522
Site Name: ANTIOCH BUILDING MATERIALS
Violation Date: 02-08-2018
Citation: 22 CCR 15 66265.51 - California Code of Regulations, Title 22, Chapter 15, Section(s) 66265.51
Violation Description: Failure to prepare and implement a written Contingency Plan to minimize hazards to human health or the environment from fires, explosions, or any unplanned sudden or non-sudden release of hazardous waste or hazardous waste constituents to air, soil, or surface water.
Violation Notes: Returned to compliance on 09/14/2018. OBSERVATION: Facility failed to prepare an Contingency Plan. The owner or operator shall prepare an Emergency Response Plan designed to minimize hazards to human health or the environment from fires, explosions, or any unplanned release of hazardous waste to air, soil, or surface water. CORRECTIVE ACTION: Immediately prepare an Contingency Plan and submit a copy to the CUPA.

Violation Division: Contra Costa County Health Services Department
Violation Program: HW
Violation Source: CERS,

Site ID: 92522
Site Name: ANTIOCH BUILDING MATERIALS
Violation Date: 08-17-2021
Citation: HSC 6.5 25123.3(h)(1) - California Health and Safety Code, Chapter 6.5, Section(s) 25123.3(h)(1)
Violation Description: Failure to send hazardous waste offsite for treatment, storage, or disposal within 180 days (or 270 days if waste is transported over 200 miles) for a generator who generates less than 1000 kilogram per month

Map ID
Direction
Distance
Elevation

MAP FINDINGS

Site

Database(s)

EDR ID Number
EPA ID Number

ANTIOCH BUILDING MATERIALS (Continued)

S113465218

Violation Notes: if all of the following conditions are met: (1) The quantity of hazardous waste accumulated onsite never exceeds 6,000 kilograms. (2) The generator complies with the requirements of 40 Code of Federal Regulations section 262.34(d), (e) and (f). (3) The generator does not hold acutely hazardous waste or extremely hazardous waste in an amount greater than one kilogram for more than 90 days.
Returned to compliance on 09/20/2021. OBSERVATION: The used oil in the rectangular tank and in the elevated tank have been stored longer than 180 days. Hazardous wastes cannot be stored longer than 180 days. This is a repeat violation and is reissued to extend the compliance due date. CORRECTIVE ACTION: By September 17, 2021, provide a copy to CCHSHMP of the hazardous waste disposal documentation for the used oil.

Violation Division: Contra Costa County Health Services Department
Violation Program: HW
Violation Source: CERS,

Site ID: 92522
Site Name: ANTIOCH BUILDING MATERIALS
Violation Date: 02-06-2015
Citation: HSC 6.95 Multiple - California Health and Safety Code, Chapter 6.95, Section(s) Multiple
Violation Description: Business Plan Program - Administration/Documentation - General
Violation Notes: Returned to compliance on 02/18/2015.
Violation Division: Contra Costa County Health Services Department
Violation Program: HMRRP
Violation Source: CERS,

Site ID: 92522
Site Name: ANTIOCH BUILDING MATERIALS
Violation Date: 09-14-2018
Citation: HSC 6.67 25270.4.5(a) - California Health and Safety Code, Chapter 6.67, Section(s) 25270.4.5(a)
Violation Description: Failure to address in the SPCC Plan the type of oil and storage capacity for each fixed container, and either the type of oil and storage capacity for each mobile or portable container, or an estimate of the potential number of mobile or portable containers, the types of oil, and anticipated storage capacities.
Violation Notes: Returned to compliance on 05/21/2019. OBSERVATION: Failure to address in the SPCC Plan the type of oil and storage capacity for each fixed, portable and/or mobile container, including an estimate of the number of portable or mobile containers. CORRECTIVE ACTION: Amend the SPCC Plan to properly address the type and storage capacity of all fixed, portable and/or mobile containers, including an estimate of the number of portable or mobile containers.
Violation Division: Contra Costa County Health Services Department
Violation Program: APSA
Violation Source: CERS,

Site ID: 92522
Site Name: ANTIOCH BUILDING MATERIALS
Violation Date: 08-17-2021
Citation: 40 CFR 1 265.201(f) - U.S. Code of Federal Regulations, Title 40, Chapter 1, Section(s) 265.201(f)
Violation Description: Failure to remove all hazardous waste from tanks, discharge control equipment, and discharge confinement structures upon closure of the facility.

Map ID
Direction
Distance
Elevation

MAP FINDINGS

Site

Database(s)

EDR ID Number
EPA ID Number

ANTIOCH BUILDING MATERIALS (Continued)

S113465218

Violation Notes: OBSERVATION: This is recited to extend the compliance due date to September 17, 2021. See the 6/15/2021 inspection report for details of the violation. CORRECTIVE ACTION: By September 17, 2021, SUBMIT MANIFESTS/RECEIPTS DEMONSTRATING WASTE HAS BEEN REMOVED FROM THE TANK, DISCHARGE CONTROL EQUIPMENT, AND DISCHARGE CONFINEMENT STRUCTURES. SUBMIT CLOSURE FORM and WASTE DISPOSAL PROOF.

Violation Division: Contra Costa County Health Services Department
Violation Program: HW
Violation Source: CERS,

Site ID: 92522
Site Name: ANTIOCH BUILDING MATERIALS
Violation Date: 02-08-2018
Citation: HSC 6.95 25505(a)(4) - California Health and Safety Code, Chapter 6.95, Section(s) 25505(a)(4)

Violation Description: Failure to provide initial and annual training to all employees in safety procedures in the event of a release or threatened release of a hazardous material or failure to document and maintain training records for a minimum of three years.

Violation Notes: Returned to compliance on 09/14/2018. OBSERVATION: The business failed to provide initial and annual training to all employees in safety procedures in the event of a release or threatened release of a hazardous material including familiarity with the emergency response plan or failure to document and maintain training records for a minimum of three years. CORRECTIVE ACTION: Establish and electronically submit an employee training program containing provisions to ensure initial and annual training for all employees in safety procedures in the event of a release or threatened release of a hazardous material and document and maintain training records for a minimum of three years.

Violation Division: Contra Costa County Health Services Department
Violation Program: HMRRP
Violation Source: CERS,

Site ID: 92522
Site Name: ANTIOCH BUILDING MATERIALS
Violation Date: 08-17-2021
Citation: HSC 6.67 25270.4.5(a) - California Health and Safety Code, Chapter 6.67, Section(s) 25270.4.5(a)

Violation Description: Failure to discuss in the SPCC Plan procedures to test or inspect each aboveground container for integrity in accordance with industry standards: 1. On a regular schedule. 2. After material repairs are made. 3. By qualified personnel. 4. The frequency and type of testing and inspections based on container size, configuration, and design.

Violation Notes: Returned to compliance on 09/17/2021. OBSERVATION: This is recited to extend the compliance due date to September 17, 2021. See the 2/24/2020 and 6/15/2021 inspection reports for violation details. CORRECTIVE ACTION: By September 17, 2021, update the SPCC Plan to include all integrity testing that is required in accordance with the applicable industry standard selected.

Violation Division: Contra Costa County Health Services Department
Violation Program: APSA
Violation Source: CERS,

Site ID: 92522
Site Name: ANTIOCH BUILDING MATERIALS
Violation Date: 02-08-2018

Map ID
Direction
Distance
Elevation

MAP FINDINGS

Site

Database(s)

EDR ID Number
EPA ID Number

ANTIOCH BUILDING MATERIALS (Continued)

S113465218

Citation: HSC 6.67 25270.4.5(a) - California Health and Safety Code, Chapter 6.67, Section(s) 25270.4.5(a)

Violation Description: Failure to address in the SPCC Plan the type of oil and storage capacity for each fixed container, and either the type of oil and storage capacity for each mobile or portable container, or an estimate of the potential number of mobile or portable containers, the types of oil, and anticipated storage capacities.

Violation Notes: Returned to compliance on 05/21/2019. OBSERVATION: Failure to address in the SPCC Plan the type of oil and storage capacity for each fixed, portable and/or mobile container [presumed to be new oil], including an estimate of 18 portable or mobile containers. CORRECTIVE ACTION: Amend the SPCC Plan to properly address the type and storage capacity of all fixed, portable and/or mobile containers, including an estimate of the number of portable or mobile containers.

Violation Division: Contra Costa County Health Services Department
Violation Program: APSA
Violation Source: CERS,

Site ID: 92522
Site Name: ANTIOCH BUILDING MATERIALS
Violation Date: 09-14-2018
Citation: HSC 6.67 25270.4.5(a) - California Health and Safety Code, Chapter 6.67, Section(s) 25270.4.5(a)

Violation Description: Failure to discuss in the SPCC Plan procedures to test or inspect each aboveground container for integrity in accordance with industry standards: 1. On a regular schedule. 2. After material repairs are made. 3. By qualified personnel. 4. The frequency and type of testing and inspections based on container size, configuration, and design.

Violation Notes: Returned to compliance on 05/21/2019. OBSERVATION: SPCC Plan does not adequately discuss procedures to test or inspect each aboveground container for integrity in accordance with industry standards, and/or does not address one or more of the following: Inspections and testing completed on a regular schedule, after material repairs are made, by qualified personnel, the frequency and type of testing and inspections based on container size, configuration, and design. CORRECTIVE ACTION: Revise SPCC Plan to adequately discuss facility's procedures to test and inspect aboveground/bulk storage containers in accordance with specified industry standards. This must include, but not be limited to, inspection/testing schedule/frequency, and personnel qualifications.

Violation Division: Contra Costa County Health Services Department
Violation Program: APSA
Violation Source: CERS,

Site ID: 92522
Site Name: ANTIOCH BUILDING MATERIALS
Violation Date: 08-17-2021
Citation: HSC 6.67 25270.4.5(a) - California Health and Safety Code, Chapter 6.67, Section(s) 25270.4.5(a)

Violation Description: Failure to describe in the SPCC Plan facility security measures including: 1. How access to the oil handling, processing, and storage areas is secured and controlled. 2. How master flow and drain valves are secured. 3. How unauthorized access to starter controls on oil pumps is prevented. 4. How out-of-service and loading/unloading connections of oil pipelines is secured. 5. The appropriateness of security lighting to both prevent acts of vandalism and assist in the discovery of oil discharges.

Map ID
Direction
Distance
Elevation

MAP FINDINGS

Site

Database(s)

EDR ID Number
EPA ID Number

ANTIOCH BUILDING MATERIALS (Continued)

S113465218

Violation Notes: Returned to compliance on 09/17/2021. OBSERVATION: This is recited to extend the compliance due date to September 17, 2021. See the 6/15/2021 inspection report for details of the violation. CORRECTIVE ACTION: By September 17, 2021, update the SPCC Plan to include a discussion of the lighting at the facility to prevent acts of vandalism and assist in discovery of a discharge.

Violation Division: Contra Costa County Health Services Department
Violation Program: APSA
Violation Source: CERS,

Site ID: 92522
Site Name: ANTIOCH BUILDING MATERIALS
Violation Date: 02-08-2018
Citation: HSC 6.95 25508(a)(1) - California Health and Safety Code, Chapter 6.95, Section(s) 25508(a)(1)

Violation Description: Failure to complete and electronically submit hazardous material inventory information for all reportable hazardous materials on site at or above reportable quantities.

Violation Notes: Returned to compliance on 09/14/2018. OBSERVATION: The business failed to complete and electronically submit chemical inventory information for all reportable hazardous materials on site at or above reportable quantities. During inspection a large (over 1000 gallons) used oil tank was observed being used at the facility and not on the chemical inventory. CORRECTIVE ACTION: Complete and electronically submit the chemical inventory information for all reportable hazardous materials on site at or above reportable quantities.

Violation Division: Contra Costa County Health Services Department
Violation Program: HMRRP
Violation Source: CERS,

Site ID: 92522
Site Name: ANTIOCH BUILDING MATERIALS
Violation Date: 02-08-2018
Citation: HSC 6.67 25270.4.5(a) - California Health and Safety Code, Chapter 6.67, Section(s) 25270.4.5(a)

Violation Description: Failure to discuss in the SPCC Plan procedures to test or inspect each aboveground container for integrity in accordance with industry standards: 1. On a regular schedule. 2. After material repairs are made. 3. By qualified personnel. 4. The frequency and type of testing and inspections based on container size, configuration, and design.

Violation Notes: Returned to compliance on 05/21/2019. OBSERVATION: SPCC Plan does not adequately discuss procedures to test or inspect each aboveground container for integrity in accordance with industry standards, and/or does not address one or more of the following: Inspections and testing completed on a regular schedule, after material repairs are made, by qualified personnel, the frequency and type of testing and inspections based on container size, configuration, and design. Facility had an integrity test done on their 10,000 gal diesel tank. Integrity testing must be done by a qualified tester in the industry standard being followed. The integrity test done was done by a UST certified tester not a SP001 certified inspector. CORRECTIVE ACTION: Revise SPCC Plan to adequately discuss facility's procedures to test and inspect aboveground/bulk storage containers in accordance with specified industry standards. This must include, but not be limited to, inspection/testing schedule/frequency, and personnel qualifications.

Violation Division: Contra Costa County Health Services Department
Violation Program: APSA

Map ID
Direction
Distance
Elevation

MAP FINDINGS

Site

Database(s)

EDR ID Number
EPA ID Number

ANTIOCH BUILDING MATERIALS (Continued)

S113465218

Violation Source: CERS,

Site ID: 92522
Site Name: ANTIOCH BUILDING MATERIALS
Violation Date: 02-08-2018
Citation: HSC 6.95 25505(c) - California Health and Safety Code, Chapter 6.95, Section(s) 25505(c)
Violation Description: Failure to have a business plan readily available to personnel of the business or the unified program facility with responsibilities for emergency response or training.
Violation Notes: Returned to compliance on 09/14/2018. OBSERVATION: The business failed to have the hazardous material business plan readily available to personnel of the business or the unified program facility with responsibilities for emergency response or training. CORRECTIVE ACTION: Provide a readily available business plan to personnel of the business or the unified program facility with responsibilities for emergency response or training. Document that appropriate personnel have the business plan readily available.
Violation Division: Contra Costa County Health Services Department
Violation Program: HMRRP
Violation Source: CERS,

Site ID: 92522
Site Name: ANTIOCH BUILDING MATERIALS
Violation Date: 10-05-2021
Citation: 40 CFR 1 265.201(f) - U.S. Code of Federal Regulations, Title 40, Chapter 1, Section(s) 265.201(f)
Violation Description: Failure to remove all hazardous waste from tanks, discharge control equipment, and discharge confinement structures upon closure of the facility.
Violation Notes: Not reported
Violation Division: Contra Costa County Health Services Department
Violation Program: HW
Violation Source: CERS,

Site ID: 92522
Site Name: ANTIOCH BUILDING MATERIALS
Violation Date: 06-15-2021
Citation: HSC 6.67 25270.4.5(a) - California Health and Safety Code, Chapter 6.67, Section(s) 25270.4.5(a)
Violation Description: Failure to describe in the SPCC Plan facility security measures including: 1. How access to the oil handling, processing, and storage areas is secured and controlled. 2. How master flow and drain valves are secured. 3. How unauthorized access to starter controls on oil pumps is prevented. 4. How out-of-service and loading/unloading connections of oil pipelines is secured. 5. The appropriateness of security lighting to both prevent acts of vandalism and assist in the discovery of oil discharges.
Violation Notes: Returned to compliance on 09/17/2021. OBSERVATION: The SPCC Plan includes a section for security, but does not address the appropriateness of security lighting to prevent acts of vandalism and to assist in the discovery of a discharge. CORRECTIVE ACTION: By July 15, 2021, update the SPCC Plan to include a discussion of the lighting at the facility to prevent acts of vandalism and assist in discovery of a discharge.
Violation Division: Contra Costa County Health Services Department
Violation Program: APSA

Map ID
Direction
Distance
Elevation

MAP FINDINGS

Site

Database(s)

EDR ID Number
EPA ID Number

ANTIOCH BUILDING MATERIALS (Continued)

S113465218

Violation Source: CERS,

Site ID: 92522
Site Name: ANTIOCH BUILDING MATERIALS
Violation Date: 06-15-2021
Citation: HSC 6.5 25123.3(h)(1) - California Health and Safety Code, Chapter 6.5, Section(s) 25123.3(h)(1)
Violation Description: Failure to send hazardous waste offsite for treatment, storage, or disposal within 180 days (or 270 days if waste is transported over 200 miles) for a generator who generates less than 1000 kilogram per month if all of the following conditions are met: (1) The quantity of hazardous waste accumulated onsite never exceeds 6,000 kilograms. (2) The generator complies with the requirements of 40 Code of Federal Regulations section 262.34(d), (e) and (f). (3) The generator does not hold acutely hazardous waste or extremely hazardous waste in an amount greater than one kilogram for more than 90 days.
Violation Notes: Returned to compliance on 09/20/2021.
Violation Division: Contra Costa County Health Services Department
Violation Program: HW
Violation Source: CERS,

Site ID: 92522
Site Name: ANTIOCH BUILDING MATERIALS
Violation Date: 02-08-2018
Citation: 22 CCR 15 66265.16 - California Code of Regulations, Title 22, Chapter 15, Section(s) 66265.16
Violation Description: Failure to provide employees with hazardous waste training program of class room instructions or on-the-job training within the first six months after the date of their employment or assignment to a facility, or to a new position at a facility and annually thereafter. Training records on current personnel shall be kept until closure of the facility and for former employees the record shall be kept for at least three years from the date the employee last worked at the facility. The records shall include the following: the job title for each position at the facility related to hazardous waste management, and the name of the employee filling each job; a written job description for each position, duties of facility personnel assigned to each position, and a written description of the type and amount of both introductory and continuing training that will be given to each person filling a position.
Violation Notes: Returned to compliance on 02/26/2018. OBSERVATION: Documented training of personnel was not available at the time of inspection. CORRECTIVE ACTION: Locate training documentation or conduct training with applicable personnel and document it. Submit a copy of the training documentation to the CUPA.
Violation Division: Contra Costa County Health Services Department
Violation Program: HW
Violation Source: CERS,

Site ID: 92522
Site Name: ANTIOCH BUILDING MATERIALS
Violation Date: 02-08-2018
Citation: HSC 6.95 Multiple - California Health and Safety Code, Chapter 6.95, Section(s) Multiple
Violation Description: Business Plan Program - Administration/Documentation - General
Violation Notes: Returned to compliance on 09/14/2018. OBSERVATION: The business failed to establish and electronically submit adequate emergency response

Map ID
Direction
Distance
Elevation

MAP FINDINGS

Site

Database(s)

EDR ID Number
EPA ID Number

ANTIOCH BUILDING MATERIALS (Continued)

S113465218

procedures for a release or threatened release of a hazardous material. Emergency Response Plan submitted listed a hospital that is not set up for emergency or urgent care (Section C). The emergency response plan doesn't list facility stores hazardous waste (Section A). **CORRECTIVE ACTION:** Establish and electronically submit adequate emergency response procedures for a release or threatened release of a hazardous material within 30 days.

Violation Division: Contra Costa County Health Services Department
Violation Program: HMRRP
Violation Source: CERS,

Site ID: 92522
Site Name: ANTIOCH BUILDING MATERIALS
Violation Date: 02-06-2015
Citation: HSC 6.67 Multiple - California Health and Safety Code, Chapter 6.67, Section(s) Multiple
Violation Description: APSA Program - Administration/Documentation - General
Violation Notes: Returned to compliance on 03/31/2015. CFR 112.7 CROSS REFERENCE TO PLAN

Violation Division: Contra Costa County Health Services Department
Violation Program: APSA
Violation Source: CERS,

Site ID: 92522
Site Name: ANTIOCH BUILDING MATERIALS
Violation Date: 10-22-2021
Citation: HSC 6.67 25270.4.5(a) - California Health and Safety Code, Chapter 6.67, Section(s) 25270.4.5(a)
Violation Description: Failure to test or inspect each aboveground container for integrity based on industry standards as discussed in the SPCC Plan: 1. On a regular schedule. 2. After making material repairs. 3. Use non-destructive testing. 4. Inspect each container s supports, foundations, and outside for signs of deterioration, discharges, or accumulation of oil inside diked areas.
Violation Notes: Returned to compliance on 10/28/2021. **OBSERVATION:** Failure to test or inspect each aboveground container for integrity based on industry standards as discussed in the SPCC Plan: 1. On a regular schedule. 2. After making material repairs. 3. Use non-destructive testing. 4. Inspect each container s supports, foundations, and outside for signs of deterioration, discharges, or accumulation of oil inside diked areas. Engineer report stated that checklists were no being done. **CORRECTIVE ACTION:** Test or inspect each aboveground container for integrity based on industry standards on a regular schedule, after making material repairs, using non-destructive testing, inspecting each container s supports, foundations, and outside for signs of deterioration, discharges, or accumulation of oil inside diked areas. Maintain testing and inspection records.

Violation Division: Contra Costa County Health Services Department
Violation Program: APSA
Violation Source: CERS,

Site ID: 92522
Site Name: ANTIOCH BUILDING MATERIALS
Violation Date: 06-15-2021
Citation: HSC 6.67 25270.4.5(a) - California Health and Safety Code, Chapter 6.67, Section(s) 25270.4.5(a)
Violation Description: Failure to discuss in the SPCC Plan procedures to test or inspect each

Map ID
Direction
Distance
Elevation

MAP FINDINGS

Site

Database(s)

EDR ID Number
EPA ID Number

ANTIOCH BUILDING MATERIALS (Continued)

S113465218

Violation Notes: aboveground container for integrity in accordance with industry standards: 1. On a regular schedule. 2. After material repairs are made. 3. By qualified personnel. 4. The frequency and type of testing and inspections based on container size, configuration, and design. Returned to compliance on 09/17/2021. OBSERVATION: The SPCC Plan lists industry standard STI SP001 for meeting integrity testing requirements, but does not include an annual inspection for the tanks or monthly inspections for the portable containers, which is part of industry Standard STI SP001. CORRECTIVE ACTION: By July 15, 2021, update the SPCC Plan to include all integrity testing that is required in accordance with the applicable industry standard selected.

Violation Division: Contra Costa County Health Services Department
Violation Program: APSA
Violation Source: CERS,

Site ID: 92522
Site Name: ANTIOCH BUILDING MATERIALS
Violation Date: 06-15-2021
Citation: HSC 6.67 25270.4.5(a) - California Health and Safety Code, Chapter 6.67, Section(s) 25270.4.5(a)

Violation Description: Failure to adequately describe in the SPCC Plan, overflow prevention methods, including a description of the devices or systems in place for each container to prevent overfills.

Violation Notes: Returned to compliance on 09/17/2021. OBSERVATION: The SPCC Plan includes a table for overflow protection methods. The table includes option 5 as "other" but does not describe what procedures are used to prevent overfills. CORRECTIVE ACTION: By July 15, 2021, update the SPCC Plan to describe the overflow prevention method that is used for the tanks/containers listed for "other" overflow protection.

Violation Division: Contra Costa County Health Services Department
Violation Program: APSA
Violation Source: CERS,

Site ID: 92522
Site Name: ANTIOCH BUILDING MATERIALS
Violation Date: 02-06-2015
Citation: HSC 6.67 Multiple - California Health and Safety Code, Chapter 6.67, Section(s) Multiple

Violation Description: APSA Program - Administration/Documentation - General
Violation Notes: Returned to compliance on 03/31/2015.
Violation Division: Contra Costa County Health Services Department
Violation Program: APSA
Violation Source: CERS,

Site ID: 92522
Site Name: ANTIOCH BUILDING MATERIALS
Violation Date: 08-17-2021
Citation: HSC 6.67 25270.4.5(a) - California Health and Safety Code, Chapter 6.67, Section(s) 25270.4.5(a)

Violation Description: "Failure to prepare an SPCC Plan which fulfills all basic requirements that include: 1. The SPCC Plan must be prepared in accordance with good engineering practices. 2. Have full approval of management at a level of authority to commit the necessary resources to fully implement the SPCC Plan. 3. Prepare the SPCC Plan in writing. 4. Follow the sequence of the SPCC rule or include a cross-reference. 5. If the SPCC Plan calls for additional procedures, methods, or equipment not yet fully operational, discuss the items in separate

Map ID
Direction
Distance
Elevation

MAP FINDINGS

Site

Database(s)

EDR ID Number
EPA ID Number

ANTIOCH BUILDING MATERIALS (Continued)

S113465218

Violation Notes: paragraphs."
Returned to compliance on 09/17/2021. OBSERVATION: This is recited to extend the compliance due date to September 17, 2021. See the 6/15/2021 inspection report for violation details. CORRECTIVE ACTION: By September 17, 2021, update the cross reference in the SPCC Plan so that location (section/ page number) of the information for each requirement is identified.

Violation Division: Contra Costa County Health Services Department
Violation Program: APSA
Violation Source: CERS,

Site ID: 92522
Site Name: ANTIOCH BUILDING MATERIALS
Violation Date: 09-14-2018
Citation: HSC 6.67 25270.4.5(a) - California Health and Safety Code, Chapter 6.67, Section(s) 25270.4.5(a)

Violation Description: Failure to provide the following training to all oil-handling personnel: 1. Operation and maintenance of equipment to prevent discharges. 2. Discharge procedure protocols. 3. Applicable pollution control laws, rules, and regulations. 4. General facility operations. 5. Contents of the SPCC Plan.

Violation Notes: Returned to compliance on 05/21/2019. OBSERVATION: Failure to provide training to all oil-handling personnel regarding one or more of the following: 1. The operation and maintenance of equipment to prevent discharges. 2. Discharge procedure protocols. 3. Applicable pollution control laws, rules, and regulations. 4. General facility operations. AND 5. The contents of the SPCC Plan. CORRECTIVE ACTION: Provide training in: 1. The operation and maintenance of equipment to prevent discharges. 2. Discharge procedure protocols. 3. Applicable pollution control laws, rules, and regulations. 4. General facility operations. AND 5. The contents of the SPCC Plan.

Violation Division: Contra Costa County Health Services Department
Violation Program: APSA
Violation Source: CERS,

Site ID: 92522
Site Name: ANTIOCH BUILDING MATERIALS
Violation Date: 06-15-2021
Citation: 40 CFR 1 265.201(f) - U.S. Code of Federal Regulations, Title 40, Chapter 1, Section(s) 265.201(f)

Violation Description: Failure to remove all hazardous waste from tanks, discharge control equipment, and discharge confinement structures upon closure of the facility.

Violation Notes: OBSERVATION: The oily waste slug has not been removed from the hazardous waste tank that has not been in use since 2019 . CORRECTIVE ACTION: Submit manifests/receipts demonstrating waste has been removed from the tank, discharge control equipment, and discharge confinement structures. Submit closure form that I will send in email and waste disposal proof by 8/15/21.

Violation Division: Contra Costa County Health Services Department
Violation Program: HW
Violation Source: CERS,

Site ID: 92522
Site Name: ANTIOCH BUILDING MATERIALS
Violation Date: 02-24-2020
Citation: HSC 6.67 25270.4.5(a) - California Health and Safety Code, Chapter

Map ID
Direction
Distance
Elevation

MAP FINDINGS

Site

Database(s)

EDR ID Number
EPA ID Number

ANTIOCH BUILDING MATERIALS (Continued)

S113465218

Violation Description: 6.67, Section(s) 25270.4.5(a)
Failure to discuss in the SPCC Plan procedures to test or inspect each aboveground container for integrity in accordance with industry standards: 1. On a regular schedule. 2. After material repairs are made. 3. By qualified personnel. 4. The frequency and type of testing and inspections based on container size, configuration, and design.

Violation Notes: Returned to compliance on 09/17/2021. OBSERVATION: SPCC Plan does not adequately discuss procedures to test or inspect each aboveground container for integrity in accordance with industry standards. CORRECTIVE ACTION: Revise SPCC Plan to adequately discuss facility's procedures to test and inspect aboveground/bulk storage containers in accordance with specified industry standards. This must include, but not be limited to, inspection/testing schedule/frequency, and personnel qualifications.

Violation Division: Contra Costa County Health Services Department
Violation Program: APSA
Violation Source: CERS,

Site ID: 92522
Site Name: ANTIOCH BUILDING MATERIALS
Violation Date: 06-15-2021
Citation: HSC 6.67 25270.4.5(a) - California Health and Safety Code, Chapter 6.67, Section(s) 25270.4.5(a)

Violation Description: Failure to test or inspect each aboveground container for integrity based on industry standards as discussed in the SPCC Plan: 1. On a regular schedule. 2. After making material repairs. 3. Use non-destructive testing. 4. Inspect each container's supports, foundations, and outside for signs of deterioration, discharges, or accumulation of oil inside diked areas.

Violation Notes: Returned to compliance on 07/09/2021. OBSERVATION: The facility is conducting monthly inspections of the tanks storing petroleum, but the facility is not: 1) conducting monthly inspections of the portable containers that store petroleum; 2) not conducting an annual inspection of the tanks storing petroleum in accordance with STI SP001 (the industry standard listed in the SPCC Plan), and 3) not using the monthly inspection provided in the SPCC Plan. CORRECTIVE ACTION: By July 15, 2021, provide copies to CCHSHMP of the June and July 2021 monthly inspections utilizing the inspection form in the SPCC Plan for all tanks and portable containers storing petroleum, and an annual inspection for the tanks storing petroleum.

Violation Division: Contra Costa County Health Services Department
Violation Program: APSA
Violation Source: CERS,

Site ID: 92522
Site Name: ANTIOCH BUILDING MATERIALS
Violation Date: 08-17-2021
Citation: HSC 6.67 25270.4.5(a) - California Health and Safety Code, Chapter 6.67, Section(s) 25270.4.5(a)

Violation Description: Failure to adequately describe in the SPCC Plan, overfill prevention methods, including a description of the devices or systems in place for each container to prevent overfills.

Violation Notes: Returned to compliance on 09/17/2021. OBSERVATION: This is recited to extend the compliance due date to September 17, 2021. See the 2/24/2020 and 6/15/2021 inspection reports for details of the violation. CORRECTIVE ACTION: By September 17, 2021, update the SPCC Plan to describe the overfill prevention method that is used for the

Map ID
Direction
Distance
Elevation

MAP FINDINGS

Site

Database(s)

EDR ID Number
EPA ID Number

ANTIOCH BUILDING MATERIALS (Continued)

S113465218

tanks/containers listed for "other" overfill protection.
Violation Division: Contra Costa County Health Services Department
Violation Program: APSA
Violation Source: CERS,

Evaluation:

Eval General Type: Compliance Evaluation Inspection
Eval Date: 02-06-2015
Violations Found: Yes

Eval Type: Routine done by local agency

Eval Notes: Not reported

Eval Division: Contra Costa County Health Services Department
Eval Program: HMRRP
Eval Source: CERS,

Eval General Type: Compliance Evaluation Inspection
Eval Date: 02-08-2018

Violations Found: Yes

Eval Type: Routine done by local agency

Eval Notes: Not reported

Eval Division: Contra Costa County Health Services Department
Eval Program: APSA
Eval Source: CERS,

Eval General Type: Compliance Evaluation Inspection
Eval Date: 02-24-2020

Violations Found: No

Eval Type: Routine done by local agency

Eval Notes: Not reported

Eval Division: Contra Costa County Health Services Department
Eval Program: HMRRP
Eval Source: CERS,

Eval General Type: Other/Unknown
Eval Date: 08-17-2021

Violations Found: Yes

Eval Type: Other, not routine, done by local agency

Eval Notes: Not reported

Eval Division: Contra Costa County Health Services Department
Eval Program: HW
Eval Source: CERS,

Eval General Type: Compliance Evaluation Inspection
Eval Date: 09-14-2018

Violations Found: No

Eval Type: Routine done by local agency

Eval Notes: Not reported

Eval Division: Contra Costa County Health Services Department
Eval Program: HW
Eval Source: CERS,

Eval General Type: Other/Unknown
Eval Date: 10-05-2021

Violations Found: No

Eval Type: Other, not routine, done by local agency

Eval Notes: Not reported

Eval Division: Contra Costa County Health Services Department

Map ID
Direction
Distance
Elevation

MAP FINDINGS

Site

Database(s)

EDR ID Number
EPA ID Number

ANTIOCH BUILDING MATERIALS (Continued)

S113465218

Eval Program:	APSA
Eval Source:	CERS,
Eval General Type:	Other/Unknown
Eval Date:	10-22-2021
Violations Found:	No
Eval Type:	Other, not routine, done by local agency
Eval Notes:	Not reported
Eval Division:	Contra Costa County Health Services Department
Eval Program:	APSA
Eval Source:	CERS,
Eval General Type:	Other/Unknown
Eval Date:	01-23-2015
Violations Found:	No
Eval Type:	Other, not routine, done by local agency
Eval Notes:	Not reported
Eval Division:	Contra Costa County Health Services Department
Eval Program:	HMRRP
Eval Source:	CERS,
Eval General Type:	Compliance Evaluation Inspection
Eval Date:	02-06-2015
Violations Found:	Yes
Eval Type:	Routine done by local agency
Eval Notes:	Not reported
Eval Division:	Contra Costa County Health Services Department
Eval Program:	APSA
Eval Source:	CERS,
Eval General Type:	Compliance Evaluation Inspection
Eval Date:	02-08-2018
Violations Found:	Yes
Eval Type:	Routine done by local agency
Eval Notes:	Not reported
Eval Division:	Contra Costa County Health Services Department
Eval Program:	HW
Eval Source:	CERS,
Eval General Type:	Other/Unknown
Eval Date:	03-31-2015
Violations Found:	No
Eval Type:	Other, not routine, done by local agency
Eval Notes:	Not reported
Eval Division:	Contra Costa County Health Services Department
Eval Program:	APSA
Eval Source:	CERS,
Eval General Type:	Compliance Evaluation Inspection
Eval Date:	06-15-2021
Violations Found:	Yes
Eval Type:	Routine done by local agency
Eval Notes:	Not reported
Eval Division:	Contra Costa County Health Services Department
Eval Program:	APSA
Eval Source:	CERS,

Map ID
Direction
Distance
Elevation

MAP FINDINGS

Site

Database(s)

EDR ID Number
EPA ID Number

ANTIOCH BUILDING MATERIALS (Continued)

S113465218

Eval General Type: Compliance Evaluation Inspection
Eval Date: 06-15-2021
Violations Found: Yes
Eval Type: Routine done by local agency
Eval Notes: Not reported
Eval Division: Contra Costa County Health Services Department
Eval Program: HW
Eval Source: CERS,

Eval General Type: Other/Unknown
Eval Date: 08-17-2021
Violations Found: Yes
Eval Type: Other, not routine, done by local agency
Eval Notes: Not reported
Eval Division: Contra Costa County Health Services Department
Eval Program: APSA
Eval Source: CERS,

Eval General Type: Other/Unknown
Eval Date: 09-14-2018
Violations Found: Yes
Eval Type: Other, not routine, done by local agency
Eval Notes: Not reported
Eval Division: Contra Costa County Health Services Department
Eval Program: APSA
Eval Source: CERS,

Eval General Type: Other/Unknown
Eval Date: 10-05-2021
Violations Found: Yes
Eval Type: Other, not routine, done by local agency
Eval Notes: Not reported
Eval Division: Contra Costa County Health Services Department
Eval Program: HW
Eval Source: CERS,

Eval General Type: Compliance Evaluation Inspection
Eval Date: 02-08-2018
Violations Found: Yes
Eval Type: Routine done by local agency
Eval Notes: Not reported
Eval Division: Contra Costa County Health Services Department
Eval Program: HMRRP
Eval Source: CERS,

Eval General Type: Compliance Evaluation Inspection
Eval Date: 02-24-2020
Violations Found: Yes
Eval Type: Routine done by local agency
Eval Notes: Not reported
Eval Division: Contra Costa County Health Services Department
Eval Program: APSA
Eval Source: CERS,

Eval General Type: Other/Unknown
Eval Date: 03-10-2015
Violations Found: No

Map ID
Direction
Distance
Elevation

MAP FINDINGS

Site

Database(s)

EDR ID Number
EPA ID Number

ANTIOCH BUILDING MATERIALS (Continued)

S113465218

Eval Type:	Other, not routine, done by local agency
Eval Notes:	Not reported
Eval Division:	Contra Costa County Health Services Department
Eval Program:	HMRRP
Eval Source:	CERS,
Eval General Type:	Compliance Evaluation Inspection
Eval Date:	02-06-2015
Violations Found:	No
Eval Type:	Routine done by local agency
Eval Notes:	Not reported
Eval Division:	Contra Costa County Health Services Department
Eval Program:	HW
Eval Source:	CERS,
Eval General Type:	Other/Unknown
Eval Date:	03-10-2015
Violations Found:	No
Eval Type:	Other, not routine, done by local agency
Eval Notes:	Not reported
Eval Division:	Contra Costa County Health Services Department
Eval Program:	APSA
Eval Source:	CERS,
Eval General Type:	Other/Unknown
Eval Date:	03-10-2015
Violations Found:	No
Eval Type:	Other, not routine, done by local agency
Eval Notes:	Not reported
Eval Division:	Contra Costa County Health Services Department
Eval Program:	HW
Eval Source:	CERS,
Eval General Type:	Other/Unknown
Eval Date:	05-21-2019
Violations Found:	No
Eval Type:	Other, not routine, done by local agency
Eval Notes:	Not reported
Eval Division:	Contra Costa County Health Services Department
Eval Program:	APSA
Eval Source:	CERS,
Eval General Type:	Other/Unknown
Eval Date:	09-14-2018
Violations Found:	No
Eval Type:	Other, not routine, done by local agency
Eval Notes:	Not reported
Eval Division:	Contra Costa County Health Services Department
Eval Program:	HMRRP
Eval Source:	CERS,
Eval General Type:	Compliance Evaluation Inspection
Eval Date:	10-28-2021
Violations Found:	Yes
Eval Type:	Routine done by local agency
Eval Notes:	Not reported
Eval Division:	Contra Costa County Health Services Department

Map ID
Direction
Distance
Elevation

MAP FINDINGS

Site

Database(s)

EDR ID Number
EPA ID Number

ANTIOCH BUILDING MATERIALS (Continued)

S113465218

Eval Program: APSA
Eval Source: CERS,

Enforcement Action:

Site ID: 92522
Site Name: ANTIOCH BUILDING MATERIALS
Site Address: 1375 CALIFORNIA AVE
Site City: PITTSBURG
Site Zip: 94565
Enf Action Date: 02-06-2015
Enf Action Type: Notice of Violation (Unified Program)
Enf Action Description: Notice of Violation Issued by the Inspector at the Time of Inspection
Enf Action Notes: Not reported
Enf Action Division: Contra Costa County Health Services Department
Enf Action Program: APSA
Enf Action Source: CERS,

Site ID: 92522
Site Name: ANTIOCH BUILDING MATERIALS
Site Address: 1375 CALIFORNIA AVE
Site City: PITTSBURG
Site Zip: 94565
Enf Action Date: 09-14-2018
Enf Action Type: Notice of Violation (Unified Program)
Enf Action Description: Notice of Violation Issued by the Inspector at the Time of Inspection
Enf Action Notes: Not reported
Enf Action Division: Contra Costa County Health Services Department
Enf Action Program: APSA
Enf Action Source: CERS,

Site ID: 92522
Site Name: ANTIOCH BUILDING MATERIALS
Site Address: 1375 CALIFORNIA AVE
Site City: PITTSBURG
Site Zip: 94565
Enf Action Date: 02-08-2018
Enf Action Type: Notice of Violation (Unified Program)
Enf Action Description: Notice of Violation Issued by the Inspector at the Time of Inspection
Enf Action Notes: Not reported
Enf Action Division: Contra Costa County Health Services Department
Enf Action Program: HW
Enf Action Source: CERS,

Site ID: 92522
Site Name: ANTIOCH BUILDING MATERIALS
Site Address: 1375 CALIFORNIA AVE
Site City: PITTSBURG
Site Zip: 94565
Enf Action Date: 10-05-2021
Enf Action Type: Notice of Violation (Unified Program)
Enf Action Description: Notice of Violation Issued by the Inspector at the Time of Inspection
Enf Action Notes: Not reported
Enf Action Division: Contra Costa County Health Services Department
Enf Action Program: HW
Enf Action Source: CERS,

Site ID: 92522

Map ID
Direction
Distance
Elevation

MAP FINDINGS

Site

Database(s)

EDR ID Number
EPA ID Number

ANTIOCH BUILDING MATERIALS (Continued)

S113465218

Site Name: ANTIOCH BUILDING MATERIALS
Site Address: 1375 CALIFORNIA AVE
Site City: PITTSBURG
Site Zip: 94565
Enf Action Date: 02-06-2015
Enf Action Type: Notice of Violation (Unified Program)
Enf Action Description: Notice of Violation Issued by the Inspector at the Time of Inspection
Enf Action Notes: Not reported
Enf Action Division: Contra Costa County Health Services Department
Enf Action Program: HMRRP
Enf Action Source: CERS,

Site ID: 92522
Site Name: ANTIOCH BUILDING MATERIALS
Site Address: 1375 CALIFORNIA AVE
Site City: PITTSBURG
Site Zip: 94565
Enf Action Date: 02-08-2018
Enf Action Type: Notice of Violation (Unified Program)
Enf Action Description: Notice of Violation Issued by the Inspector at the Time of Inspection
Enf Action Notes: Not reported
Enf Action Division: Contra Costa County Health Services Department
Enf Action Program: APSA
Enf Action Source: CERS,

Site ID: 92522
Site Name: ANTIOCH BUILDING MATERIALS
Site Address: 1375 CALIFORNIA AVE
Site City: PITTSBURG
Site Zip: 94565
Enf Action Date: 08-17-2021
Enf Action Type: Notice of Violation (Unified Program)
Enf Action Description: Notice of Violation Issued by the Inspector at the Time of Inspection
Enf Action Notes: Not reported
Enf Action Division: Contra Costa County Health Services Department
Enf Action Program: APSA
Enf Action Source: CERS,

Site ID: 92522
Site Name: ANTIOCH BUILDING MATERIALS
Site Address: 1375 CALIFORNIA AVE
Site City: PITTSBURG
Site Zip: 94565
Enf Action Date: 06-15-2021
Enf Action Type: Notice of Violation (Unified Program)
Enf Action Description: Notice of Violation Issued by the Inspector at the Time of Inspection
Enf Action Notes: Not reported
Enf Action Division: Contra Costa County Health Services Department
Enf Action Program: APSA
Enf Action Source: CERS,

Site ID: 92522
Site Name: ANTIOCH BUILDING MATERIALS
Site Address: 1375 CALIFORNIA AVE
Site City: PITTSBURG
Site Zip: 94565
Enf Action Date: 02-08-2018

Map ID
Direction
Distance
Elevation

MAP FINDINGS

Site

Database(s)

EDR ID Number
EPA ID Number

ANTIOCH BUILDING MATERIALS (Continued)

S113465218

Enf Action Type: Notice of Violation (Unified Program)
Enf Action Description: Notice of Violation Issued by the Inspector at the Time of Inspection
Enf Action Notes: Not reported
Enf Action Division: Contra Costa County Health Services Department
Enf Action Program: HMRRP
Enf Action Source: CERS,

Site ID: 92522
Site Name: ANTIOCH BUILDING MATERIALS
Site Address: 1375 CALIFORNIA AVE
Site City: PITTSBURG
Site Zip: 94565
Enf Action Date: 08-17-2021
Enf Action Type: Notice of Violation (Unified Program)
Enf Action Description: Notice of Violation Issued by the Inspector at the Time of Inspection
Enf Action Notes: Not reported
Enf Action Division: Contra Costa County Health Services Department
Enf Action Program: HW
Enf Action Source: CERS,

Site ID: 92522
Site Name: ANTIOCH BUILDING MATERIALS
Site Address: 1375 CALIFORNIA AVE
Site City: PITTSBURG
Site Zip: 94565
Enf Action Date: 06-15-2021
Enf Action Type: Notice of Violation (Unified Program)
Enf Action Description: Notice of Violation Issued by the Inspector at the Time of Inspection
Enf Action Notes: Not reported
Enf Action Division: Contra Costa County Health Services Department
Enf Action Program: HW
Enf Action Source: CERS,

Site ID: 92522
Site Name: ANTIOCH BUILDING MATERIALS
Site Address: 1375 CALIFORNIA AVE
Site City: PITTSBURG
Site Zip: 94565
Enf Action Date: 02-24-2020
Enf Action Type: Notice of Violation (Unified Program)
Enf Action Description: Notice of Violation Issued by the Inspector at the Time of Inspection
Enf Action Notes: Not reported
Enf Action Division: Contra Costa County Health Services Department
Enf Action Program: APSA
Enf Action Source: CERS,

Site ID: 92522
Site Name: ANTIOCH BUILDING MATERIALS
Site Address: 1375 CALIFORNIA AVE
Site City: PITTSBURG
Site Zip: 94565
Enf Action Date: 10-28-2021
Enf Action Type: Notice of Violation (Unified Program)
Enf Action Description: Notice of Violation Issued by the Inspector at the Time of Inspection
Enf Action Notes: Not reported
Enf Action Division: Contra Costa County Health Services Department
Enf Action Program: APSA

Map ID
Direction
Distance
Elevation

MAP FINDINGS

Site

Database(s)

EDR ID Number
EPA ID Number

ANTIOCH BUILDING MATERIALS (Continued)

S113465218

Enf Action Source: CERS,

Coordinates:
Site ID: 92522
Facility Name: ANTIOCH BUILDING MATERIALS
Env Int Type Code: HWG
Program ID: 10006081
Coord Name: Not reported
Ref Point Type Desc: Unknown,
Latitude: 38.013386
Longitude: -121.858894

Affiliation:
Affiliation Type Desc: CUPA District
Entity Name: Contra Costa County Health Services Department
Entity Title: Not reported
Affiliation Address: 4585 Pacheco Blvd Suite 100
Affiliation City: Martinez
Affiliation State: CA
Affiliation Country: Not reported
Affiliation Zip: 94553
Affiliation Phone: (925) 655-3200,

Affiliation Type Desc: Document Preparer
Entity Name: JULIA SLAGLE
Entity Title: Not reported
Affiliation Address: Not reported
Affiliation City: Not reported
Affiliation State: Not reported
Affiliation Country: Not reported
Affiliation Zip: Not reported
Affiliation Phone: ,

Affiliation Type Desc: Environmental Contact
Entity Name: SLOAN LARSEN
Entity Title: Not reported
Affiliation Address: PO BOX 870
Affiliation City: ANTIOCH
Affiliation State: CA
Affiliation Country: Not reported
Affiliation Zip: 94509
Affiliation Phone: ,

Affiliation Type Desc: Identification Signer
Entity Name: Sloan Larsen
Entity Title: CFO
Affiliation Address: Not reported
Affiliation City: Not reported
Affiliation State: Not reported
Affiliation Country: Not reported
Affiliation Zip: Not reported
Affiliation Phone: ,

Affiliation Type Desc: Parent Corporation
Entity Name: ANTIOCH BUILDING MATERIALS
Entity Title: Not reported

Map ID
Direction
Distance
Elevation

MAP FINDINGS

Site

Database(s)

EDR ID Number
EPA ID Number

ANTIOCH BUILDING MATERIALS (Continued)

S113465218

Affiliation Address: Not reported
Affiliation City: Not reported
Affiliation State: Not reported
Affiliation Country: Not reported
Affiliation Zip: Not reported
Affiliation Phone: ,

Affiliation Type Desc: Operator
Entity Name: ANTIOCH BUILDING MATERIALS
Entity Title: Not reported
Affiliation Address: Not reported
Affiliation City: Not reported
Affiliation State: Not reported
Affiliation Country: Not reported
Affiliation Zip: Not reported
Affiliation Phone: (925) 432-0171,

Affiliation Type Desc: Legal Owner
Entity Name: ANTIOCH BUILDING MATERIALS
Entity Title: Not reported
Affiliation Address: PO Box 870
Affiliation City: ANTIOCH
Affiliation State: CA
Affiliation Country: United States
Affiliation Zip: 94509
Affiliation Phone: (925) 432-0171,

Affiliation Type Desc: Facility Mailing Address
Entity Name: Mailing Address
Entity Title: Not reported
Affiliation Address: PO Box 870
Affiliation City: Antioch
Affiliation State: CA
Affiliation Country: Not reported
Affiliation Zip: 94509
Affiliation Phone: ,

HWTS:

Name: ANTIOCH BUILDING MATERIALS
Address: 1375 CALIFORNIA AVE
Address 2: Not reported
City,State,Zip: PITTSBURG, CA 94565
EPA ID: CAL000200977
Inactive Date: Not reported
Create Date: 08/19/1999
Last Act Date: Not reported
Mailing Name: Not reported
Mailing Address: PO BOX 870
Mailing Address 2: Not reported
Mailing City,State,Zip: ANTIOCH, CA 945090000
Owner Name: NIELS LARSEN / SUSAN LARSEN
Owner Address: PO BOX 870
Owner Address 2: Not reported
Owner City,State,Zip: ANTIOCH, CA 945090000
Owner Phone: Not reported
Owner Fax: Not reported

Map ID
Direction
Distance
Elevation

MAP FINDINGS

Site

Database(s)

EDR ID Number
EPA ID Number

ANTIOCH BUILDING MATERIALS (Continued)

S113465218

Contact Name: SLOAN LARSEN
Contact Address: 1375 CALIFORNIA AVE
Contact Address 2: Not reported
City,State,Zip: PITTSBURG, CA 94565
Contact Phone: Not reported
Contact Fax: Not reported
Facility Status: Active
Facility Type: PERMANENT
Category: STATE
Latitude: 38.014763
Longitude: -121.860802

NAICS:

EPA ID: CAL000200977
Create Date: 2002-03-14 16:36:29.000
NAICS Code: 32732
NAICS Description: Ready-Mix Concrete Manufacturing
Issued EPA ID Date: 1999-08-19 00:00:00
Inactive Date: Not reported
Facility Name: ANTIOCH BUILDING MATERIALS
Facility Address: 1375 CALIFORNIA AVE
Facility Address 2: Not reported
Facility City: PITTSBURG
Facility County: Not reported
Facility State: CA
Facility Zip: 945650000

K55
ENE
1/8-1/4
0.221 mi.
1168 ft.

CPL00048 LOS MEDANOS PUMP STATION
1375 CALIFORNIA AVE
PITTSBURG, CA 94565

RCRA-LQG 1024876546
CAP000288407

Site 2 of 8 in cluster K

Relative:
Lower
Actual:
46 ft.

RCRA Listings:
Date Form Received by Agency: 20180926
Handler Name: Cpl00048 Los Medanos Pump Station
Handler Address: CALIFORNIA AVE
Handler City,State,Zip: PITTSBURG, CA 94565
EPA ID: CAP000288407
Contact Name: KEN YEE
Contact Address: PO BOX 6004
Contact City,State,Zip: SAN RAMON, CA 94583
Contact Telephone: 877-386-6044
Contact Fax: Not reported
Contact Email: NAWTDESK@CHEVRON.COM
Contact Title: HES SPECIALIST
EPA Region: 09
Land Type: Private
Federal Waste Generator Description: Large Quantity Generator
Non-Notifier: Not reported
Biennial Report Cycle: Not reported
Accessibility: Not reported
Active Site Indicator: Handler Activities
State District Owner: Not reported
State District: Not reported
Mailing Address: PO BOX 6004
Mailing City,State,Zip: SAN RAMON, CA 94583

Map ID
 Direction
 Distance
 Elevation

MAP FINDINGS

Site

Database(s)

EDR ID Number
 EPA ID Number

CPL00048 LOS MEDANOS PUMP STATION (Continued)

1024876546

Owner Name:	Antioch Building Materials
Owner Type:	Private
Operator Name:	Chevron Environmental Management Company
Operator Type:	Private
Short-Term Generator Activity:	Yes
Importer Activity:	No
Mixed Waste Generator:	No
Transporter Activity:	No
Transfer Facility Activity:	No
Recycler Activity with Storage:	No
Small Quantity On-Site Burner Exemption:	No
Smelting Melting and Refining Furnace Exemption:	No
Underground Injection Control:	No
Off-Site Waste Receipt:	No
Universal Waste Indicator:	No
Universal Waste Destination Facility:	No
Federal Universal Waste:	No
Active Site State-Reg Handler:	---
Federal Facility Indicator:	Not reported
Hazardous Secondary Material Indicator:	NN
Sub-Part K Indicator:	Not reported
2018 GPRA Permit Baseline:	Not on the Baseline
2018 GPRA Renewals Baseline:	Not on the Baseline
202 GPRA Corrective Action Baseline:	No
Subject to Corrective Action Universe:	No
Non-TSDFs Where RCRA CA has Been Imposed Universe:	No
Corrective Action Priority Ranking:	No NCAPS ranking
Environmental Control Indicator:	No
Institutional Control Indicator:	No
Human Exposure Controls Indicator:	N/A
Groundwater Controls Indicator:	N/A
Significant Non-Complier Universe:	No
Unaddressed Significant Non-Complier Universe:	No
Addressed Significant Non-Complier Universe:	No
Significant Non-Complier With a Compliance Schedule Universe:	No
Financial Assurance Required:	Not reported
Handler Date of Last Change:	20180927
Recognized Trader-Importer:	No
Recognized Trader-Exporter:	No
Importer of Spent Lead Acid Batteries:	No
Exporter of Spent Lead Acid Batteries:	No
Recycler Activity Without Storage:	No
Manifest Broker:	No
Sub-Part P Indicator:	No

Hazardous Waste Summary:

Waste Code:	D018
Waste Description:	Benzene

Handler - Owner Operator:

Owner/Operator Indicator:	Owner
Owner/Operator Name:	ANTIOCH BUILDING MATERIALS
Legal Status:	Private
Date Became Current:	20180926
Date Ended Current:	Not reported

Map ID
Direction
Distance
Elevation

MAP FINDINGS

Site

Database(s)

EDR ID Number
EPA ID Number

CPL00048 LOS MEDANOS PUMP STATION (Continued)

1024876546

Owner/Operator Address: 1375 CALIFORNIA AVENUE
Owner/Operator City,State,Zip: PITTSBURG, CA 94565
Owner/Operator Telephone: Not reported
Owner/Operator Telephone Ext: Not reported
Owner/Operator Fax: Not reported
Owner/Operator Email: Not reported

Owner/Operator Indicator: Operator
Owner/Operator Name: CHEVRON ENVIRONMENTAL MANAGEMENT COMPANY
Legal Status: Private
Date Became Current: 20180926
Date Ended Current: Not reported
Owner/Operator Address: PO BOX 6004
Owner/Operator City,State,Zip: SAN RAMON, CA 94583
Owner/Operator Telephone: 877-386-6044
Owner/Operator Telephone Ext: Not reported
Owner/Operator Fax: Not reported
Owner/Operator Email: NAWTDESK@CHEVRON.COM

Historic Generators:

Receive Date: 20180926
Handler Name: CPL00048 LOS MEDANOS PUMP STATION
Federal Waste Generator Description: Large Quantity Generator
State District Owner: Not reported
Large Quantity Handler of Universal Waste: No
Recognized Trader Importer: No
Recognized Trader Exporter: No
Spent Lead Acid Battery Importer: No
Spent Lead Acid Battery Exporter: No
Current Record: Yes
Non Storage Recycler Activity: No
Electronic Manifest Broker: No

List of NAICS Codes and Descriptions:

NAICS Code: 237120
NAICS Description: OIL AND GAS PIPELINE AND RELATED STRUCTURES CONSTRUCTION

Facility Has Received Notices of Violations:

Violations: No Violations Found

Evaluation Action Summary:

Evaluations: No Evaluations Found

K56
ENE
1/8-1/4
0.221 mi.
1168 ft.

ANTIOCH BUILDING MATERIALS
1375 CALIFORNIA AVE
PITTSBURG, CA 94565
Site 3 of 8 in cluster K

CONTRA COSTA CO. SITE LIST **S129213730**
N/A

Relative:
Lower
Actual:
46 ft.

CONTRA COSTA CO. SITE LIST:
Name: ANTIOCH BUILDING MATERIALS
Address: 1375 CALIFORNIA AVE
City: PITTSBURG
Facility ID: FA0031843
Billing Status: ACTIVE, BILLABLE

Map ID
Direction
Distance
Elevation

MAP FINDINGS

Site

Database(s)

EDR ID Number
EPA ID Number

ANTIOCH BUILDING MATERIALS (Continued)

S129213730

Program Status: CONTRA COSTA CO. SITE LIST
Program/Elements: APSA: 10K - <100K GALLONS
Region: CONTRA COSTA
Cupa Number: 716642
CERS ID: 10006081

Name: ANTIOCH BUILDING MATERIALS
Address: 1375 CALIFORNIA AVE
City: PITTSBURG
Facility ID: FA0031843
Billing Status: ACTIVE, BILLABLE
Program Status: CONTRA COSTA CO. SITE LIST
Program/Elements: HMBP: >250K-500K LBS, 20+ EMPLOYEES
Region: CONTRA COSTA
Cupa Number: 716642
CERS ID: 10006081

Name: ANTIOCH BUILDING MATERIALS
Address: 1375 CALIFORNIA AVE
City: PITTSBURG
Facility ID: FA0031843
Billing Status: ACTIVE, BILLABLE
Program Status: CONTRA COSTA CO. SITE LIST
Program/Elements: HWG: 5 - <12 TONS/YEAR
Region: CONTRA COSTA
Cupa Number: 716642
CERS ID: 10006081

Name: ANTIOCH BUILDING MATERIALS
Address: 1375 CALIFORNIA AVE
City: PITTSBURG
Facility ID: FA0031843
Billing Status: INACTIVE, NON-BILLABLE
Program Status: CONTRA COSTA CO. SITE LIST
Program/Elements: UNDERGROUND STORAGE TANK SITE
Region: CONTRA COSTA
Cupa Number: 716642
CERS ID: 10006081

K57
ENE
1/8-1/4
0.221 mi.
1168 ft.

SHADETREE AUTO REPAIR
1375 CALIFORNIA AVE
PITTSBURG, CA 94565
Site 4 of 8 in cluster K

CONTRA COSTA CO. SITE LIST **S129214201**
N/A

Relative:
Lower

CONTRA COSTA CO. SITE LIST:
Name: SHADETREE AUTO REPAIR
Address: 1375 CALIFORNIA AVE
City: PITTSBURG
Facility ID: FA0029640
Billing Status: INACTIVE, NON-BILLABLE
Program Status: CONTRA COSTA CO. SITE LIST
Program/Elements: HMBP GENERAL
Region: CONTRA COSTA
Cupa Number: 772967
CERS ID: 10016635

Actual:
46 ft.

Name: SHADETREE AUTO REPAIR

Map ID
Direction
Distance
Elevation

MAP FINDINGS

Site

Database(s)

EDR ID Number
EPA ID Number

SHADETREE AUTO REPAIR (Continued)

S129214201

Address: 1375 CALIFORNIA AVE
City: PITTSBURG
Facility ID: FA0029640
Billing Status: INACTIVE, NON-BILLABLE
Program Status: CONTRA COSTA CO. SITE LIST
Program/Elements: HWG: LESS THAN 5 TONS/YEAR
Region: CONTRA COSTA
Cupa Number: 772967
CERS ID: 10016635

K58
ENE
1/8-1/4
0.221 mi.
1168 ft.

ANTIOCH BUILDING MATERIALS
1375 CALIFORNIA AVE
PITTSBURG, CA 94565
Site 5 of 8 in cluster K

RCRA NonGen / NLR **1024798407**
CAL000200977

Relative:
Lower
Actual:
46 ft.

RCRA Listings:
Date Form Received by Agency: 19990819
Handler Name: Antioch Building Materials
Handler Address: 1375 CALIFORNIA AVE
Handler City,State,Zip: PITTSBURG, CA 94565-0000
EPA ID: CAL000200977
Contact Name: SLOAN LARSON-MGR
Contact Address: 1375 CALIFORNIA AVE
Contact City,State,Zip: PITTSBURG, CA 94565-0000
Contact Telephone: 925-432-0171
Contact Fax: 000-000-0000
Contact Email: SLOAN@ANTIOCHBUILDING
Contact Title: Not reported
EPA Region: 09
Land Type: Not reported
Federal Waste Generator Description: Not a generator, verified
Non-Notifier: Not reported
Biennial Report Cycle: Not reported
Accessibility: Not reported
Active Site Indicator: Handler Activities
State District Owner: Not reported
State District: Not reported
Mailing Address: PO BOX 870
Mailing City,State,Zip: ANTIOCH, CA 94509-0000
Owner Name: Niels Larsen / Susan Larsen
Owner Type: Other
Operator Name: Sloan Larson-Mgr
Operator Type: Other
Short-Term Generator Activity: No
Importer Activity: No
Mixed Waste Generator: No
Transporter Activity: No
Transfer Facility Activity: No
Recycler Activity with Storage: No
Small Quantity On-Site Burner Exemption: No
Smelting Melting and Refining Furnace Exemption: No
Underground Injection Control: No
Off-Site Waste Receipt: No
Universal Waste Indicator: Yes
Universal Waste Destination Facility: Yes
Federal Universal Waste: No
Active Site State-Reg Handler: ---

Map ID
Direction
Distance
Elevation

MAP FINDINGS

Site

Database(s)

EDR ID Number
EPA ID Number

ANTIOCH BUILDING MATERIALS (Continued)

1024798407

Federal Facility Indicator:	Not reported
Hazardous Secondary Material Indicator:	N
Sub-Part K Indicator:	Not reported
2018 GPRA Permit Baseline:	Not on the Baseline
2018 GPRA Renewals Baseline:	Not on the Baseline
202 GPRA Corrective Action Baseline:	No
Subject to Corrective Action Universe:	No
Non-TSDFs Where RCRA CA has Been Imposed Universe:	No
Corrective Action Priority Ranking:	No NCAPS ranking
Environmental Control Indicator:	No
Institutional Control Indicator:	No
Human Exposure Controls Indicator:	N/A
Groundwater Controls Indicator:	N/A
Significant Non-Complier Universe:	No
Unaddressed Significant Non-Complier Universe:	No
Addressed Significant Non-Complier Universe:	No
Significant Non-Complier With a Compliance Schedule Universe:	No
Financial Assurance Required:	Not reported
Handler Date of Last Change:	20180905
Recognized Trader-Importer:	No
Recognized Trader-Exporter:	No
Importer of Spent Lead Acid Batteries:	No
Exporter of Spent Lead Acid Batteries:	No
Recycler Activity Without Storage:	No
Manifest Broker:	No
Sub-Part P Indicator:	No

Handler - Owner Operator:

Owner/Operator Indicator:	Owner
Owner/Operator Name:	NIELS LARSEN / SUSAN LARSEN
Legal Status:	Other
Date Became Current:	Not reported
Date Ended Current:	Not reported
Owner/Operator Address:	PO BOX 870
Owner/Operator City,State,Zip:	ANTIOCH, CA 94509-0000
Owner/Operator Telephone:	925-432-0171
Owner/Operator Telephone Ext:	Not reported
Owner/Operator Fax:	Not reported
Owner/Operator Email:	Not reported

Owner/Operator Indicator:	Operator
Owner/Operator Name:	SLOAN LARSON-MGR
Legal Status:	Other
Date Became Current:	Not reported
Date Ended Current:	Not reported
Owner/Operator Address:	1375 CALIFORNIA AVE
Owner/Operator City,State,Zip:	PITTSBURG, CA 94565-0000
Owner/Operator Telephone:	925-432-0171
Owner/Operator Telephone Ext:	Not reported
Owner/Operator Fax:	Not reported
Owner/Operator Email:	Not reported

Historic Generators:

Receive Date:	19990819
Handler Name:	ANTIOCH BUILDING MATERIALS

Map ID
 Direction
 Distance
 Elevation

MAP FINDINGS

Site

Database(s)

EDR ID Number
 EPA ID Number

ANTIOCH BUILDING MATERIALS (Continued)

1024798407

Federal Waste Generator Description:	Not a generator, verified
State District Owner:	Not reported
Large Quantity Handler of Universal Waste:	No
Recognized Trader Importer:	No
Recognized Trader Exporter:	No
Spent Lead Acid Battery Importer:	No
Spent Lead Acid Battery Exporter:	No
Current Record:	Yes
Non Storage Recycler Activity:	Not reported
Electronic Manifest Broker:	Not reported

List of NAICS Codes and Descriptions:

NAICS Code:	32732
NAICS Description:	READY-MIX CONCRETE MANUFACTURING

Facility Has Received Notices of Violations:

Violations:	No Violations Found
-------------	---------------------

Evaluation Action Summary:

Evaluations:	No Evaluations Found
--------------	----------------------

K59
ENE
1/8-1/4
0.221 mi.
1168 ft.

Relative:
Lower

Actual:
46 ft.

ANTIOCH BUILDING MATERIALS COMPANY
1375 CALIFORNIA AVE
PITTSBURG, CA 94565

Site 6 of 8 in cluster K

AST 1004442225
ICIS N/A
FINDS
ECHO
EMI
NPDES
WDS
CERS

AST:

Name:	ANTIOCH BUILDING MATERIALS
Address:	1375 CALIFORNIA AVE
City/Zip:	PITTSBURG,
Certified Unified Program Agencies:	Contra Costa
Owner:	Not reported
Total Gallons:	10,000
CERSID:	Not reported
Facility ID:	Not reported
Business Name:	Not reported
Phone:	Not reported
Fax:	Not reported
Mailing Address:	Not reported
Mailing Address City:	Not reported
Mailing Address State:	Not reported
Mailing Address Zip Code:	Not reported
Operator Name:	Not reported
Operator Phone:	Not reported
Owner Phone:	Not reported
Owner Mail Address:	Not reported
Owner State:	Not reported
Owner Zip Code:	Not reported
Owner Country:	Not reported
Property Owner Name:	Not reported
Property Owner Phone:	Not reported

Map ID
Direction
Distance
Elevation

MAP FINDINGS

Site

Database(s)

EDR ID Number
EPA ID Number

ANTIOCH BUILDING MATERIALS COMPANY (Continued)

1004442225

Property Owner Mailing Address: Not reported
Property Owner City: Not reported
Property Owner Stat : Not reported
Property Owner Zip Code: Not reported
Property Owner Country: Not reported
EPAID: Not reported

Name: ANTIOCH BUILDING MATERIALS
Address: 1375 CALIFORNIA AVE
City/Zip: PITTSBURG,94565
Certified Unified Program Agencies: Not reported
Owner: ANTIOCH BUILDING MATERIALS
Total Gallons: Not reported
CERSID: 10006081
Facility ID: 07-000-716642
Business Name: ANTIOCH BUILDING MATERIALS
Phone: 9254320171
Fax: Not reported
Mailing Address: PO Box 870
Mailing Address City: Antioch
Mailing Address State: CA
Mailing Address Zip Code: 94509
Operator Name: ANTIOCH BUILDING MATERIALS
Operator Phone: 9254320171
Owner Phone: 9254320171
Owner Mail Address: PO Box 870
Owner State: CA
Owner Zip Code: 94509
Owner Country: United States
Property Owner Name: Not reported
Property Owner Phone: Not reported
Property Owner Mailing Address: Not reported
Property Owner City: Not reported
Property Owner Stat : Not reported
Property Owner Zip Code: Not reported
Property Owner Country: Not reported
EPAID: CAL000200977

ICIS:

Enforcement Action ID: 09-2015-1001
FRS ID: 110001170170
Action Name: Antioch Building Materials, Co.
Facility Name: ANTIOCH BUILDING MATERIALS COM
Facility Address: 1375 CALIFORNIA AVE
PITTSBURG, CA 94565
Enforcement Action Type: CWA 311B6B1 AO For Class I Penalty - SPCC Expedited Settlement Program
Facility County: CONTRA COSTA
Program System Acronym: ICIS
Enforcement Action Forum Desc: Administrative - Formal
EA Type Code: 311B6BE
Facility SIC Code: Not reported
Federal Facility ID: Not reported
Latitude in Decimal Degrees: 38.01307
Longitude in Decimal Degrees: -121.858082
Permit Type Desc: Not reported
Program System Acronym: 3400024128
Facility NAICS Code: Not reported

Map ID
Direction
Distance
Elevation

MAP FINDINGS

Site

Database(s)

EDR ID Number
EPA ID Number

ANTIOCH BUILDING MATERIALS COMPANY (Continued)

1004442225

Tribal Land Code: Not reported

FINDS:

Registry ID: 110001170170

[Click Here for FRS Facility Detail Report:](#)

Environmental Interest/Information System:

The California Environmental Reporting System (CERS) is a statewide web-based user and information exchange system to support over 140,000 regulated businesses and over 130 local agencies in electronically collecting and reporting significant hazardous materials, hazardous waste and compliance and enforcement data as mandated by California law. Under oversight by Cal/EPA, certified local governing agencies (Unified Program Agencies - UPAs) consolidate, coordinate and provide consistent regulatory activities for six state and federal environmental programs.

THE EMISSION INVENTORY SYSTEM (EIS) MAINTAINS AN INVENTORY OF LARGE STATIONARY SOURCES AND VOLUNTARILY-REPORTED SMALLER SOURCES OF AIR POINT POLLUTANT EMITTERS. IT CONTAINS INFORMATION ABOUT FACILITY SITES AND THEIR PHYSICAL LOCATION, EMISSIONS UNITS, EMISSIONS PROCESSES, RELEASE POINTS, CONTROL APPROACHES, AND REGULATIONS. FACILITY INVENTORY DATA ARE KEPT SEPARATE FROM THE EMISSIONS DATA AND HAVE STABLE IDENTIFIERS TO IMPROVE CONTINUITY FROM YEAR TO YEAR AND TO HELP IDENTIFY DUPLICATE OR MISSING FACILITIES

The Integrated Compliance Information System (ICIS) provides a database that, when complete, will contain integrated enforcement and compliance information across most of EPA's programs. The vision for ICIS is to replace EPA's independent databases that contain enforcement data with a single repository for that information. Currently, ICIS contains all Federal Administrative and Judicial enforcement actions and a subset of the Permit Compliance System (PCS), which supports the National Pollutant Discharge Elimination System (NPDES). This information is maintained in ICIS by EPA in the Regional offices and it at Headquarters. A future release of ICIS will completely replace PCS and will integrate that information with Federal actions already in the system. ICIS also has the capability to track other activities that support compliance and enforcement programs, including incident tracking, compliance assistance, and compliance monitoring.

The California Environmental Protection Agency (CalEPA) has recently implemented a new data warehouse system (nSite). This data warehouse combines and merges facility and site information from five different systems managed within CalEPA. The five systems are: California Environmental Reporting System (CERS), EnviroStor, GeoTracker, California Integrated Water Quality System (CIWQS), and Toxic Release Inventory (TRI).

The Resource Conservation and Recovery Act Information System (RCRAInfo) is EPA's comprehensive information system in support of the Resource Conservation and Recovery Act (RCRA) of 1976 and the Hazardous and Solid Waste Amendments (HSWA) of 1984. It tracks many types of information about generators, transporters, treaters, storers, and disposers of hazardous waste.

The National Pollutant Discharge Elimination System (NPDES) module of the Integrated Compliance Information System (ICIS). Under NPDES, all facilities that discharge pollutants from any point source into waters

Map ID
Direction
Distance
Elevation

MAP FINDINGS

Site

Database(s)

EDR ID Number
EPA ID Number

ANTIOCH BUILDING MATERIALS COMPANY (Continued)

1004442225

of the United States are required to obtain a permit. The permit will likely contain limits on what can be discharged, impose monitoring and reporting requirements, and include other provisions to ensure that the discharge does not adversely affect water quality.

Registry ID: 110070330938

[Click Here for FRS Facility Detail Report:](#)

Environmental Interest/Information System:

The Department of Labor, Occupational Safety and Health Administration information system consists of inspection case detail for approximately 100,000 OSHA inspections conducted annually. The FRS dataset includes facilities that had inspections within the last 7 years within the mining, oil and gas, utilities, and manufacturing sectors.

[Click this hyperlink](#) while viewing on your computer to access additional FINDS: detail in the EDR Site Report.

ECHO:

Envid: 1004442225
Registry ID: 110001170170
DFR URL: <http://echo.epa.gov/detailed-facility-report?fid=110001170170>
Name: ANTIOCH BUILDING MATERIALS COMPANY
Address: 1375 CALIFORNIA AVE
City,State,Zip: PITTSBURG, CA 94565

EMI:

Name: ANTIOCH BUILDING MATERIALS COM
Address: 1375 CALIFORNIA AVE
City,State,Zip: PITTSBURG, CA 94565
Year: 1990
County Code: 7
Air Basin: SF
Facility ID: 92
Air District Name: BA
SIC Code: 2951
Air District Name: BAY AREA AQMD
Community Health Air Pollution Info System: Not reported
Consolidated Emission Reporting Rule: Not reported
Total Organic Hydrocarbon Gases Tons/Yr: 1
Reactive Organic Gases Tons/Yr: 1
Carbon Monoxide Emissions Tons/Yr: 1
NOX - Oxides of Nitrogen Tons/Yr: 3
SOX - Oxides of Sulphur Tons/Yr: 0
Particulate Matter Tons/Yr: 1
Part. Matter 10 Micrometers and Smlr Tons/Yr:1

Name: ANTIOCH BUILDING MATERIALS COM
Address: 1375 CALIFORNIA AVE
City,State,Zip: PITTSBURG, CA 94565
Year: 1993
County Code: 7
Air Basin: SF
Facility ID: 92
Air District Name: BA
SIC Code: 2951
Air District Name: BAY AREA AQMD

Map ID
Direction
Distance
Elevation

MAP FINDINGS

Site

Database(s)

EDR ID Number
EPA ID Number

ANTIOCH BUILDING MATERIALS COMPANY (Continued)

1004442225

Community Health Air Pollution Info System: Not reported
Consolidated Emission Reporting Rule: Not reported
Total Organic Hydrocarbon Gases Tons/Yr: 13
Reactive Organic Gases Tons/Yr: 10
Carbon Monoxide Emissions Tons/Yr: 0
NOX - Oxides of Nitrogen Tons/Yr: 1
SOX - Oxides of Sulphur Tons/Yr: 1
Particulate Matter Tons/Yr: 1
Part. Matter 10 Micrometers and Smllr Tons/Yr:1

Name: ANTIOCH BUILDING MATERIALS COM
Address: 1375 CALIFORNIA AVE
City,State,Zip: PITTSBURG, CA 94565
Year: 1995
County Code: 7
Air Basin: SF
Facility ID: 92
Air District Name: BA
SIC Code: 2951
Air District Name: BAY AREA AQMD
Community Health Air Pollution Info System: Not reported
Consolidated Emission Reporting Rule: Not reported
Total Organic Hydrocarbon Gases Tons/Yr: 10
Reactive Organic Gases Tons/Yr: 8
Carbon Monoxide Emissions Tons/Yr: 0
NOX - Oxides of Nitrogen Tons/Yr: 1
SOX - Oxides of Sulphur Tons/Yr: 1
Particulate Matter Tons/Yr: 1
Part. Matter 10 Micrometers and Smllr Tons/Yr:1

Name: ANTIOCH BUILDING MATERIALS COM
Address: 1375 CALIFORNIA AVE
City,State,Zip: PITTSBURG, CA 94565
Year: 1996
County Code: 7
Air Basin: SF
Facility ID: 92
Air District Name: BA
SIC Code: 2951
Air District Name: BAY AREA AQMD
Community Health Air Pollution Info System: Not reported
Consolidated Emission Reporting Rule: Not reported
Total Organic Hydrocarbon Gases Tons/Yr: 10
Reactive Organic Gases Tons/Yr: 8
Carbon Monoxide Emissions Tons/Yr: 0
NOX - Oxides of Nitrogen Tons/Yr: 1
SOX - Oxides of Sulphur Tons/Yr: 1
Particulate Matter Tons/Yr: 1
Part. Matter 10 Micrometers and Smllr Tons/Yr:1

Name: ANTIOCH BUILDING MATERIALS COM
Address: 1375 CALIFORNIA AVE
City,State,Zip: PITTSBURG, CA 94565
Year: 1997
County Code: 7
Air Basin: SF
Facility ID: 92

Map ID
Direction
Distance
Elevation

MAP FINDINGS

Site

Database(s)

EDR ID Number
EPA ID Number

ANTIOCH BUILDING MATERIALS COMPANY (Continued)

1004442225

Air District Name: BA
SIC Code: 2951
Air District Name: BAY AREA AQMD
Community Health Air Pollution Info System: Not reported
Consolidated Emission Reporting Rule: Not reported
Total Organic Hydrocarbon Gases Tons/Yr: 14
Reactive Organic Gases Tons/Yr: 11
Carbon Monoxide Emissions Tons/Yr: 0
NOX - Oxides of Nitrogen Tons/Yr: 1
SOX - Oxides of Sulphur Tons/Yr: 1
Particulate Matter Tons/Yr: 1
Part. Matter 10 Micrometers and Smllr Tons/Yr:1

Name: ANTIOCH BUILDING MATERIALS COM
Address: 1375 CALIFORNIA AVE
City,State,Zip: PITTSBURG, CA 94565
Year: 1998
County Code: 7
Air Basin: SF
Facility ID: 92
Air District Name: BA
SIC Code: 2951
Air District Name: BAY AREA AQMD
Community Health Air Pollution Info System: Not reported
Consolidated Emission Reporting Rule: Not reported
Total Organic Hydrocarbon Gases Tons/Yr: 1
Reactive Organic Gases Tons/Yr: 1
Carbon Monoxide Emissions Tons/Yr: 0
NOX - Oxides of Nitrogen Tons/Yr: 0
SOX - Oxides of Sulphur Tons/Yr: 0
Particulate Matter Tons/Yr: 1
Part. Matter 10 Micrometers and Smllr Tons/Yr:0

Name: ANTIOCH BUILDING MATERIALS COM
Address: 1375 CALIFORNIA AVE
City,State,Zip: PITTSBURG, CA 94565
Year: 1999
County Code: 7
Air Basin: SF
Facility ID: 92
Air District Name: BA
SIC Code: 3273
Air District Name: BAY AREA AQMD
Community Health Air Pollution Info System: Not reported
Consolidated Emission Reporting Rule: Not reported
Total Organic Hydrocarbon Gases Tons/Yr: 2
Reactive Organic Gases Tons/Yr: 2
Carbon Monoxide Emissions Tons/Yr: 0
NOX - Oxides of Nitrogen Tons/Yr: 0
SOX - Oxides of Sulphur Tons/Yr: 0
Particulate Matter Tons/Yr: 0
Part. Matter 10 Micrometers and Smllr Tons/Yr:0

Name: ANTIOCH BUILDING MATERIALS COM
Address: 1375 CALIFORNIA AVE
City,State,Zip: PITTSBURG, CA 94565
Year: 2000

Map ID
Direction
Distance
Elevation

MAP FINDINGS

Site

Database(s)

EDR ID Number
EPA ID Number

ANTIOCH BUILDING MATERIALS COMPANY (Continued)

1004442225

County Code: 7
Air Basin: SF
Facility ID: 92
Air District Name: BA
SIC Code: 3273
Air District Name: BAY AREA AQMD
Community Health Air Pollution Info System: Not reported
Consolidated Emission Reporting Rule: Not reported
Total Organic Hydrocarbon Gases Tons/Yr: 2
Reactive Organic Gases Tons/Yr: 2
Carbon Monoxide Emissions Tons/Yr: 0
NOX - Oxides of Nitrogen Tons/Yr: 0
SOX - Oxides of Sulphur Tons/Yr: 0
Particulate Matter Tons/Yr: 0
Part. Matter 10 Micrometers and Smlr Tons/Yr:0

Name: ANTIOCH BUILDING MATERIALS COM
Address: 1375 CALIFORNIA AVE
City,State,Zip: PITTSBURG, CA 94565
Year: 2001
County Code: 7
Air Basin: SF
Facility ID: 92
Air District Name: BA
SIC Code: 3273
Air District Name: BAY AREA AQMD
Community Health Air Pollution Info System: Not reported
Consolidated Emission Reporting Rule: Not reported
Total Organic Hydrocarbon Gases Tons/Yr: 1
Reactive Organic Gases Tons/Yr: 1
Carbon Monoxide Emissions Tons/Yr: 1
NOX - Oxides of Nitrogen Tons/Yr: 2
SOX - Oxides of Sulphur Tons/Yr: 1
Particulate Matter Tons/Yr: 13
Part. Matter 10 Micrometers and Smlr Tons/Yr:6

Name: ANTIOCH BUILDING MATERIALS COM
Address: 1375 CALIFORNIA AVE
City,State,Zip: PITTSBURG, CA 94565
Year: 2002
County Code: 7
Air Basin: SF
Facility ID: 92
Air District Name: BA
SIC Code: 2951
Air District Name: BAY AREA AQMD
Community Health Air Pollution Info System: Not reported
Consolidated Emission Reporting Rule: Not reported
Total Organic Hydrocarbon Gases Tons/Yr: 1
Reactive Organic Gases Tons/Yr: 1
Carbon Monoxide Emissions Tons/Yr: 1
NOX - Oxides of Nitrogen Tons/Yr: 2
SOX - Oxides of Sulphur Tons/Yr: 1
Particulate Matter Tons/Yr: 13
Part. Matter 10 Micrometers and Smlr Tons/Yr:6

Name: ANTIOCH BUILDING MATERIALS COM

Map ID
Direction
Distance
Elevation

MAP FINDINGS

Site

Database(s)

EDR ID Number
EPA ID Number

ANTIOCH BUILDING MATERIALS COMPANY (Continued)

1004442225

Address: 1375 CALIFORNIA AVE
City,State,Zip: PITTSBURG, CA 94565
Year: 2003
County Code: 7
Air Basin: SF
Facility ID: 92
Air District Name: BA
SIC Code: 2951
Air District Name: BAY AREA AQMD
Community Health Air Pollution Info System: Not reported
Consolidated Emission Reporting Rule: Not reported
Total Organic Hydrocarbon Gases Tons/Yr: 1
Reactive Organic Gases Tons/Yr: 1
Carbon Monoxide Emissions Tons/Yr: 1
NOX - Oxides of Nitrogen Tons/Yr: 3
SOX - Oxides of Sulphur Tons/Yr: 1
Particulate Matter Tons/Yr: 15
Part. Matter 10 Micrometers and Smllr Tons/Yr:7

Name: ANTIOCH BUILDING MATERIALS COM
Address: 1375 CALIFORNIA AVE
City,State,Zip: PITTSBURG, CA 94565
Year: 2004
County Code: 7
Air Basin: SF
Facility ID: 92
Air District Name: BA
SIC Code: 2951
Air District Name: BAY AREA AQMD
Community Health Air Pollution Info System: Not reported
Consolidated Emission Reporting Rule: Not reported
Total Organic Hydrocarbon Gases Tons/Yr: 0.873
Reactive Organic Gases Tons/Yr: 0.6092706
Carbon Monoxide Emissions Tons/Yr: 0.625
NOX - Oxides of Nitrogen Tons/Yr: 2.5
SOX - Oxides of Sulphur Tons/Yr: 0.916
Particulate Matter Tons/Yr: 11.907
Part. Matter 10 Micrometers and Smllr Tons/Yr:5.302822

Name: ANTIOCH BUILDING MATERIALS COM
Address: 1375 CALIFORNIA AVE
City,State,Zip: PITTSBURG, CA 94565
Year: 2005
County Code: 7
Air Basin: SF
Facility ID: 92
Air District Name: BA
SIC Code: 2951
Air District Name: BAY AREA AQMD
Community Health Air Pollution Info System: Not reported
Consolidated Emission Reporting Rule: Not reported
Total Organic Hydrocarbon Gases Tons/Yr: .873
Reactive Organic Gases Tons/Yr: .6092706
Carbon Monoxide Emissions Tons/Yr: .683
NOX - Oxides of Nitrogen Tons/Yr: 2.733
SOX - Oxides of Sulphur Tons/Yr: 1.111
Particulate Matter Tons/Yr: 14.488

Map ID
Direction
Distance
Elevation

MAP FINDINGS

Site

Database(s)

EDR ID Number
EPA ID Number

ANTIOCH BUILDING MATERIALS COMPANY (Continued)

1004442225

Part. Matter 10 Micrometers and Smlr Tons/Yr:6.440782

Name: ANTIOCH BUILDING MATERIALS COM
Address: 1375 CALIFORNIA AVE
City,State,Zip: PITTSBURG, CA 94565
Year: 2006
County Code: 7
Air Basin: SF
Facility ID: 92
Air District Name: BA
SIC Code: 2951
Air District Name: BAY AREA AQMD
Community Health Air Pollution Info System: Not reported
Consolidated Emission Reporting Rule: Not reported
Total Organic Hydrocarbon Gases Tons/Yr: .873
Reactive Organic Gases Tons/Yr: .6092706
Carbon Monoxide Emissions Tons/Yr: .658
NOX - Oxides of Nitrogen Tons/Yr: 2.633
SOX - Oxides of Sulphur Tons/Yr: 1.023
Particulate Matter Tons/Yr: 13.116
Part. Matter 10 Micrometers and Smlr Tons/Yr:5.834782

Name: ANTIOCH BUILDING MATERIALS COM
Address: 1375 CALIFORNIA AVE
City,State,Zip: PITTSBURG, CA 94565
Year: 2007
County Code: 7
Air Basin: SF
Facility ID: 92
Air District Name: BA
SIC Code: 2951
Air District Name: BAY AREA AQMD
Community Health Air Pollution Info System: Not reported
Consolidated Emission Reporting Rule: Not reported
Total Organic Hydrocarbon Gases Tons/Yr: 1.011
Reactive Organic Gases Tons/Yr: .631944
Carbon Monoxide Emissions Tons/Yr: 1.208
NOX - Oxides of Nitrogen Tons/Yr: 4.841
SOX - Oxides of Sulphur Tons/Yr: .943
Particulate Matter Tons/Yr: 12.057
Part. Matter 10 Micrometers and Smlr Tons/Yr:5.382608

Name: ANTIOCH BUILDING MATERIALS COM
Address: 1375 CALIFORNIA AVE
City,State,Zip: PITTSBURG, CA 94565
Year: 2008
County Code: 7
Air Basin: SF
Facility ID: 92
Air District Name: BA
SIC Code: 2951
Air District Name: BAY AREA AQMD
Community Health Air Pollution Info System: Not reported
Consolidated Emission Reporting Rule: Not reported
Total Organic Hydrocarbon Gases Tons/Yr: .992
Reactive Organic Gases Tons/Yr: .6288223
Carbon Monoxide Emissions Tons/Yr: 1.092

Map ID
Direction
Distance
Elevation

MAP FINDINGS

Site

Database(s)

EDR ID Number
EPA ID Number

ANTIOCH BUILDING MATERIALS COMPANY (Continued)

1004442225

NOX - Oxides of Nitrogen Tons/Yr: 4.374
SOX - Oxides of Sulphur Tons/Yr: .766
Particulate Matter Tons/Yr: 10.142
Part. Matter 10 Micrometers and Smlr Tons/Yr:4.546908

Name: ANTIOCH BUILDING MATERIALS COM
Address: 1375 CALIFORNIA AVE
City,State,Zip: PITTSBURG, CA 94565
Year: 2009
County Code: 7
Air Basin: SF
Facility ID: 92
Air District Name: BA
SIC Code: 2951
Air District Name: BAY AREA AQMD
Community Health Air Pollution Info System: Not reported
Consolidated Emission Reporting Rule: Not reported
Total Organic Hydrocarbon Gases Tons/Yr: 1.0009999999999999
Reactive Organic Gases Tons/Yr: 0.6308352999999999
Carbon Monoxide Emissions Tons/Yr: 1.1080000000000001
NOX - Oxides of Nitrogen Tons/Yr: 4.4409999999999998
SOX - Oxides of Sulphur Tons/Yr: 0.8980000000000002
Particulate Matter Tons/Yr: 11.675012072434599
Part. Matter 10 Micrometers and Smlr Tons/Yr:5.2849199999999996

Name: ANTIOCH BUILDING MATERIALS COM
Address: 1375 CALIFORNIA AVE
City,State,Zip: PITTSBURG, CA 94565
Year: 2010
County Code: 7
Air Basin: SF
Facility ID: 92
Air District Name: BA
SIC Code: 2951
Air District Name: BAY AREA AQMD
Community Health Air Pollution Info System: Not reported
Consolidated Emission Reporting Rule: Not reported
Total Organic Hydrocarbon Gases Tons/Yr: 0.874
Reactive Organic Gases Tons/Yr: 0.6099691999999999
Carbon Monoxide Emissions Tons/Yr: 0.4829999999999998
NOX - Oxides of Nitrogen Tons/Yr: 1.9370000000000001
SOX - Oxides of Sulphur Tons/Yr: 0.9759999999999998
Particulate Matter Tons/Yr: 30.604577289825901
Part. Matter 10 Micrometers and Smlr Tons/Yr:13.0025

Name: ANTIOCH BUILDING MATERIALS COM
Address: 1375 CALIFORNIA AVE
City,State,Zip: PITTSBURG, CA 94565
Year: 2011
County Code: 7
Air Basin: SF
Facility ID: 92
Air District Name: BA
SIC Code: 2951
Air District Name: BAY AREA AQMD
Community Health Air Pollution Info System: Not reported
Consolidated Emission Reporting Rule: Not reported

Map ID
Direction
Distance
Elevation

MAP FINDINGS

Site

Database(s)

EDR ID Number
EPA ID Number

ANTIOCH BUILDING MATERIALS COMPANY (Continued)

1004442225

Total Organic Hydrocarbon Gases Tons/Yr: 0.873
Reactive Organic Gases Tons/Yr: 0.6098778
Carbon Monoxide Emissions Tons/Yr: 0
NOX - Oxides of Nitrogen Tons/Yr: 0
SOX - Oxides of Sulphur Tons/Yr: 0
Particulate Matter Tons/Yr: 0
Part. Matter 10 Micrometers and Smlr Tons/Yr:0

Name: ANTIOCH BUILDING MATERIALS COM
Address: 1375 CALIFORNIA AVE
City,State,Zip: PITTSBURG, CA 94565
Year: 2012
County Code: 7
Air Basin: SF
Facility ID: 92
Air District Name: BA
SIC Code: 2951
Air District Name: BAY AREA AQMD
Community Health Air Pollution Info System: Not reported
Consolidated Emission Reporting Rule: Not reported
Total Organic Hydrocarbon Gases Tons/Yr: 0.873
Reactive Organic Gases Tons/Yr: 0.6098778
Carbon Monoxide Emissions Tons/Yr: 0
NOX - Oxides of Nitrogen Tons/Yr: 0
SOX - Oxides of Sulphur Tons/Yr: 0
Particulate Matter Tons/Yr: 1.714673913
Part. Matter 10 Micrometers and Smlr Tons/Yr:1.392

Name: ANTIOCH BUILDING MATERIALS COM
Address: 1375 CALIFORNIA AVE
City,State,Zip: PITTSBURG, CA 94565
Year: 2013
County Code: 7
Air Basin: SF
Facility ID: 92
Air District Name: BA
SIC Code: 2951
Air District Name: BAY AREA AQMD
Community Health Air Pollution Info System: Not reported
Consolidated Emission Reporting Rule: Not reported
Total Organic Hydrocarbon Gases Tons/Yr: 1.06
Reactive Organic Gases Tons/Yr: 0.8750663
Carbon Monoxide Emissions Tons/Yr: 0.672
NOX - Oxides of Nitrogen Tons/Yr: 2.745
SOX - Oxides of Sulphur Tons/Yr: 0.01
Particulate Matter Tons/Yr: 14.923
Part. Matter 10 Micrometers and Smlr Tons/Yr:5.973

Name: ANTIOCH BUILDING MATERIALS COMPANY
Address: 1375 CALIFORNIA AVE
City,State,Zip: PITTSBURG, CA 94565
Year: 2014
County Code: 7
Air Basin: SF
Facility ID: 92
Air District Name: BA
SIC Code: 2951

Map ID
Direction
Distance
Elevation

MAP FINDINGS

Site

Database(s)

EDR ID Number
EPA ID Number

ANTIOCH BUILDING MATERIALS COMPANY (Continued)

1004442225

Air District Name: BAY AREA AQMD
Community Health Air Pollution Info System: Not reported
Consolidated Emission Reporting Rule: Not reported
Total Organic Hydrocarbon Gases Tons/Yr: 0.906678598
Reactive Organic Gases Tons/Yr: 0
Carbon Monoxide Emissions Tons/Yr: 0.008055714
NOX - Oxides of Nitrogen Tons/Yr: 0.046041202
SOX - Oxides of Sulphur Tons/Yr: 0.000256035
Particulate Matter Tons/Yr: 12.046302042
Part. Matter 10 Micrometers and Smlr Tons/Yr:5.891853794

Name: ANTIOCH BUILDING MATERIALS COMPANY
Address: 1375 CALIFORNIA AVE
City,State,Zip: PITTSBURG, CA 94565
Year: 2015
County Code: 7
Air Basin: SF
Facility ID: 92
Air District Name: BA
SIC Code: 2951
Air District Name: BAY AREA AQMD
Community Health Air Pollution Info System: Not reported
Consolidated Emission Reporting Rule: Not reported
Total Organic Hydrocarbon Gases Tons/Yr: 0.899921844
Reactive Organic Gases Tons/Yr: 0.89495923
Carbon Monoxide Emissions Tons/Yr: 0.09141666
NOX - Oxides of Nitrogen Tons/Yr: 0.36626994
SOX - Oxides of Sulphur Tons/Yr: 0.001484208
Particulate Matter Tons/Yr: 12.129791733
Part. Matter 10 Micrometers and Smlr Tons/Yr:5.913401218

Name: ANTIOCH BUILDING MATERIALS COMPANY
Address: 1375 CALIFORNIA AVE
City,State,Zip: PITTSBURG, CA 94565
Year: 2016
County Code: 7
Air Basin: SF
Facility ID: 92
Air District Name: BA
SIC Code: 2951
Air District Name: BAY AREA AQMD
Community Health Air Pollution Info System: Not reported
Consolidated Emission Reporting Rule: Not reported
Total Organic Hydrocarbon Gases Tons/Yr: 0.284743369
Reactive Organic Gases Tons/Yr: 0.23530194729
Carbon Monoxide Emissions Tons/Yr: 0.098250016
NOX - Oxides of Nitrogen Tons/Yr: 0.393648384
SOX - Oxides of Sulphur Tons/Yr: 0.001595152
Particulate Matter Tons/Yr: 12.702415321
Part. Matter 10 Micrometers and Smlr Tons/Yr:6.223005629

Name: ANTIOCH BUILDING MATERIALS COMPANY
Address: 1375 CALIFORNIA AVE
City,State,Zip: PITTSBURG, CA 94565
Year: 2017
County Code: 7
Air Basin: SF

Map ID
Direction
Distance
Elevation

MAP FINDINGS

Site

Database(s)

EDR ID Number
EPA ID Number

ANTIOCH BUILDING MATERIALS COMPANY (Continued)

1004442225

Facility ID: 92
Air District Name: BA
SIC Code: 2951
Air District Name: BAY AREA AQMD
Community Health Air Pollution Info System: Not reported
Consolidated Emission Reporting Rule: Not reported
Total Organic Hydrocarbon Gases Tons/Yr: 0.254289977
Reactive Organic Gases Tons/Yr: 0.21075549368
Carbon Monoxide Emissions Tons/Yr: 0.080449985
NOX - Oxides of Nitrogen Tons/Yr: 0.322330927
SOX - Oxides of Sulphur Tons/Yr: 0.001306158
Particulate Matter Tons/Yr: 9.650673881
Part. Matter 10 Micrometers and Smlr Tons/Yr: 4.727913065

Name: ANTIOCH BUILDING MATERIALS COMPANY
Address: 1375 CALIFORNIA AVE
City,State,Zip: PITTSBURG, CA 94565
Year: 2018
County Code: 7
Air Basin: SF
Facility ID: 92
Air District Name: BA
SIC Code: 2951
Air District Name: BAY AREA AQMD
Community Health Air Pollution Info System: Not reported
Consolidated Emission Reporting Rule: Not reported
Total Organic Hydrocarbon Gases Tons/Yr: 0.05466091
Reactive Organic Gases Tons/Yr: 0.04542321621
Carbon Monoxide Emissions Tons/Yr: 0.065365005
NOX - Oxides of Nitrogen Tons/Yr: 0.261891438
SOX - Oxides of Sulphur Tons/Yr: 0.001061243
Particulate Matter Tons/Yr: 8.920058441
Part. Matter 10 Micrometers and Smlr Tons/Yr: 4.832417099

Name: ANTIOCH BUILDING MATERIALS COMPANY
Address: 1375 CALIFORNIA AVE
City,State,Zip: PITTSBURG, CA 94565
Year: 2019
County Code: 7
Air Basin: SF
Facility ID: 92
Air District Name: BA
SIC Code: 2951
Air District Name: BAY AREA AQMD
Community Health Air Pollution Info System: Not reported
Consolidated Emission Reporting Rule: Not reported
Total Organic Hydrocarbon Gases Tons/Yr: 0.083110477
Reactive Organic Gases Tons/Yr: 0.069064806387
Carbon Monoxide Emissions Tons/Yr: 0.10152897
NOX - Oxides of Nitrogen Tons/Yr: 0.406785923
SOX - Oxides of Sulphur Tons/Yr: 0.001648388
Particulate Matter Tons/Yr: 14.13117229
Part. Matter 10 Micrometers and Smlr Tons/Yr: 6.732699897

Name: ANTIOCH BUILDING MATERIALS COMPANY
Address: 1375 CALIFORNIA AVE
City,State,Zip: PITTSBURG, CA 94565

Map ID
Direction
Distance
Elevation

MAP FINDINGS

Site

Database(s)

EDR ID Number
EPA ID Number

ANTIOCH BUILDING MATERIALS COMPANY (Continued)

1004442225

Year: 2020
County Code: 7
Air Basin: SF
Facility ID: 92
Air District Name: BA
SIC Code: 2951
Air District Name: BAY AREA AQMD
Community Health Air Pollution Info System: Not reported
Consolidated Emission Reporting Rule: Not reported
Total Organic Hydrocarbon Gases Tons/Yr: 0.080159222
Reactive Organic Gases Tons/Yr: 0.066610303742
Carbon Monoxide Emissions Tons/Yr: 0.090713483
NOX - Oxides of Nitrogen Tons/Yr: 0.363452566
SOX - Oxides of Sulphur Tons/Yr: 0.001472792
Particulate Matter Tons/Yr: 13.175553849
Part. Matter 10 Micrometers and Smlr Tons/Yr:6.270521429

Name: ANTIOCH BUILDING MATERIALS COMPANY
Address: 1375 CALIFORNIA AVE
City,State,Zip: PITTSBURG, CA 94565
Year: 2021
County Code: 7
Air Basin: SF
Facility ID: 92
Air District Name: BA
SIC Code: 2951
Air District Name: BAY AREA AQMD
Community Health Air Pollution Info System: Not reported
Consolidated Emission Reporting Rule: Not reported
Total Organic Hydrocarbon Gases Tons/Yr: 2.138768418
Reactive Organic Gases Tons/Yr: 2.1138595348
Carbon Monoxide Emissions Tons/Yr: 0.552585104
NOX - Oxides of Nitrogen Tons/Yr: 0.501933428
SOX - Oxides of Sulphur Tons/Yr: 0.002033947
Particulate Matter Tons/Yr: 17.698252708
Part. Matter 10 Micrometers and Smlr Tons/Yr:7.09901835

NPDES:

Name: ANTIOCH BUILDING MATERIALS
Address: 1375 CALIFORNIA AVE.
City,State,Zip: PITTSBURG, CA 94565
Facility Status: Not reported
NPDES Number: Not reported
Region: Not reported
Agency Number: Not reported
Regulatory Measure ID: Not reported
Place ID: Not reported
Order Number: Not reported
WDID: 2 07IN601211
Regulatory Measure Type: Industrial
Program Type: Not reported
Adoption Date Of Regulatory Measure: Not reported
Effective Date Of Regulatory Measure: Not reported
Termination Date Of Regulatory Measure: Not reported
Expiration Date Of Regulatory Measure: Not reported
Discharge Address: Not reported
Discharge Name: Not reported

Map ID
Direction
Distance
Elevation

MAP FINDINGS

Site

Database(s)

EDR ID Number
EPA ID Number

ANTIOCH BUILDING MATERIALS COMPANY (Continued)

1004442225

Discharge City: Not reported
Discharge State: Not reported
Discharge Zip: Not reported
Status: Undetermined
Status Date: 08/10/2011
Operator Name: ANTIOCH BUILDING MATERIALS
Operator Address: Not reported
Operator City: Not reported
Operator State: Not reported
Operator Zip: Not reported

Name: ANTIOCH BUILDING MATERIAL
Address: 1375 CALIFORNIA AVENUE
City,State,Zip: PITTSBURG, CA
Facility Status: Not reported
NPDES Number: Not reported
Region: Not reported
Agency Number: Not reported
Regulatory Measure ID: Not reported
Place ID: Not reported
Order Number: Not reported
WDID: 2 07NNA000222
Regulatory Measure Type: Industrial
Program Type: Not reported
Adoption Date Of Regulatory Measure: Not reported
Effective Date Of Regulatory Measure: Not reported
Termination Date Of Regulatory Measure: Not reported
Expiration Date Of Regulatory Measure: Not reported
Discharge Address: Not reported
Discharge Name: Not reported
Discharge City: Not reported
Discharge State: Not reported
Discharge Zip: Not reported
Status: NONA Submitted
Status Date: 06/05/2017
Operator Name: Clausen
Operator Address: 1727 64th Street
Operator City: Emeyville
Operator State: California
Operator Zip: 94608

WDS:

Name: ANTIOCH BUILDING MATERIALS
Address: 1375 CALIFORNIA AVE.
City: PITTSBURG
Facility ID: 20 7S003617
Facility Type: Industrial - Facility that treats and/or disposes of liquid or semisolid wastes from any servicing, producing, manufacturing or processing operation of whatever nature, including mining, gravel washing, geothermal operations, air conditioning, ship building and repairing, oil production, storage and disposal operations, water pumping.
Facility Status: Active - Any facility with a continuous or seasonal discharge that is under Waste Discharge Requirements.
NPDES Number: CAS000001 The 1st 2 characters designate the state. The remaining 7 are assigned by the Regional Board
Subregion: 2

Map ID
Direction
Distance
Elevation

MAP FINDINGS

Site

Database(s)

EDR ID Number
EPA ID Number

ANTIOCH BUILDING MATERIALS COMPANY (Continued)

1004442225

Facility Telephone: 9254320171
Facility Contact: SLOAN LARSEN
Agency Name: ANTIOCH BUILDING MATERIALS
Agency Address: 1375 CALIFORNIA AVENUE
Agency City,St,Zip: PITTSBURG 0
Agency Contact: SLOAN LARSEN
Agency Telephone: 9254320171
Agency Type: Private
SIC Code: 0
SIC Code 2: Not reported
Primary Waste Type: Not reported
Primary Waste: Not reported
Waste Type2: Not reported
Waste2: Not reported
Primary Waste Type: Not reported
Secondary Waste: Not reported
Secondary Waste Type: Not reported
Design Flow: 0
Baseline Flow: 0
Reclamation: No reclamation requirements associated with this facility.
POTW: The facility is not a POTW.
Treat To Water: Minor Threat to Water Quality. A violation of a regional board order should cause a relatively minor impairment of beneficial uses compared to a major or minor threat. Not: All nurds without a TTWQ will be considered a minor threat to water quality unless coded at a higher Level. A Zero (0) may be used to code those NURDS that are found to represent no threat to water quality.
Complexity: Category C - Facilities having no waste treatment systems, such as cooling water dischargers or those who must comply through best management practices, facilities with passive waste treatment and disposal systems, such as septic systems with subsurface disposal, or dischargers having waste storage systems with land disposal such as dairy waste ponds.

CERS:

Name: ANTIOCH BUILDING MATERIAL
Address: 1375 CALIFORNIA AVE
City,State,Zip: PITTSBURG, CA 94565
Site ID: 451584
CERS ID: 110001170170
CERS Description: US EPA Air Emission Inventory System (EIS)

Affiliation:

Affiliation Type Desc: Operator
Entity Name: ANTIOCH BLDG MATL
Entity Title: OPERATOR
Affiliation Address: Not reported
Affiliation City: Not reported
Affiliation State: Not reported
Affiliation Country: Not reported
Affiliation Zip: Not reported
Affiliation Phone: ,

Affiliation Type Desc: Environmental Contact
Entity Name: MICHELLE ADAM
Entity Title: CARETAKER
Affiliation Address: Not reported

Map ID
 Direction
 Distance
 Elevation

MAP FINDINGS

Site

Database(s)

EDR ID Number
 EPA ID Number

ANTIOCH BUILDING MATERIALS COMPANY (Continued)

1004442225

Affiliation City: Not reported
 Affiliation State: Not reported
 Affiliation Country: Not reported
 Affiliation Zip: Not reported
 Affiliation Phone: ,

Affiliation Type Desc: Environmental Contact
 Entity Name: RAMONA
 Entity Title: ENVIRONMENTAL CONTACT
 Affiliation Address: POBOX 870
 Affiliation City: ANTIOCH
 Affiliation State: CA
 Affiliation Country: Not reported
 Affiliation Zip: Not reported
 Affiliation Phone: ,

Affiliation Type Desc: Facility Owner
 Entity Name: ANTIOCH BLDG MATL
 Entity Title: OWNER
 Affiliation Address: Not reported
 Affiliation City: Not reported
 Affiliation State: Not reported
 Affiliation Country: Not reported
 Affiliation Zip: Not reported
 Affiliation Phone: ,

Affiliation Type Desc: Environmental Contact
 Entity Name: SLOAN LARSEN
 Entity Title: Not reported
 Affiliation Address: POBOX 870
 Affiliation City: ANTIOCH
 Affiliation State: Not reported
 Affiliation Country: Not reported
 Affiliation Zip: Not reported
 Affiliation Phone: ,

Affiliation Type Desc: Environmental Contact
 Entity Name: SLOAN LARSON
 Entity Title: VICE PRESIDENT
 Affiliation Address: Not reported
 Affiliation City: Not reported
 Affiliation State: Not reported
 Affiliation Country: Not reported
 Affiliation Zip: Not reported
 Affiliation Phone: ,

K60
ENE
1/8-1/4
0.221 mi.
1168 ft.

GRANITE ROCK COMPANY
1375 CALIFORNIA
PITTSBURG, CA 94565
Site 7 of 8 in cluster K

ENVIROSTOR **S103994738**
EMI **N/A**
NPDES
CIWQS

Relative:
Lower
Actual:
46 ft.

ENVIROSTOR:
 Name: ANTIOCH BUILDING MATERIALS
 Address: 1375 CALIFORNIA AVENUE
 City,State,Zip: PITTSBURG, CA 94565
 Facility ID: 7520001

Map ID
Direction
Distance
Elevation

MAP FINDINGS

Site

Database(s)

EDR ID Number
EPA ID Number

GRANITE ROCK COMPANY (Continued)

S103994738

Status: Inactive - Needs Evaluation
Status Date: 05/22/2003
Site Code: Not reported
Site Type: Evaluation
Site Type Detailed: Evaluation
Acres: Not reported
NPL: NO
Regulatory Agencies: RWQCB 2 - San Francisco Bay
Lead Agency: RWQCB 2 - San Francisco Bay
Program Manager: Not reported
Supervisor: Referred - Not Assigned
Division Branch: Cleanup Berkeley
Assembly: 15
Senate: 9
Special Program: Not reported
Restricted Use: NO
Site Mgmt Req: NONE SPECIFIED
Funding: Not reported
Latitude: 38.01289
Longitude: -121.8588
APN: 73230024
Past Use: NONE SPECIFIED
Potential COC: * HALOGENATED SOLVENTS * UNSPECIFIED OIL CONTAINING WASTE
Confirmed COC: NONE SPECIFIED
Potential Description: NONE SPECIFIED
Alias Name: Not reported
Alias Type: Not reported

Completed Info:

Completed Area Name: Not reported
Completed Sub Area Name: Not reported
Completed Document Type: Not reported
Completed Date: Not reported
Comments: Not reported

Future Area Name: Not reported
Future Sub Area Name: Not reported
Future Document Type: Not reported
Future Due Date: Not reported
Schedule Area Name: Not reported
Schedule Sub Area Name: Not reported
Schedule Document Type: Not reported
Schedule Due Date: Not reported
Schedule Revised Date: Not reported

EMI:

Name: GRANITE ROCK COMPANY
Address: 1375 CALIFORNIA
City,State,Zip: PITTSBURG, CA 945650000
Year: 1995
County Code: 7
Air Basin: SF
Facility ID: 8374
Air District Name: BA
SIC Code: 1442
Air District Name: BAY AREA AQMD
Community Health Air Pollution Info System: Not reported

Map ID
Direction
Distance
Elevation

MAP FINDINGS

Site

Database(s)

EDR ID Number
EPA ID Number

GRANITE ROCK COMPANY (Continued)

S103994738

Consolidated Emission Reporting Rule: Not reported
Total Organic Hydrocarbon Gases Tons/Yr: 0
Reactive Organic Gases Tons/Yr: 0
Carbon Monoxide Emissions Tons/Yr: 0
NOX - Oxides of Nitrogen Tons/Yr: 1
SOX - Oxides of Sulphur Tons/Yr: 0
Particulate Matter Tons/Yr: 1
Part. Matter 10 Micrometers and Smllr Tons/Yr:1

NPDES:

Name: ANTIOCH BLDG MATERIALS
Address: 1375 CALIFORNIA AVE
City,State,Zip: PITTSBURG, CA 94565
Facility Status: Not reported
NPDES Number: Not reported
Region: Not reported
Agency Number: Not reported
Regulatory Measure ID: Not reported
Place ID: Not reported
Order Number: Not reported
WDID: 2 07I003617
Regulatory Measure Type: Industrial
Program Type: Not reported
Adoption Date Of Regulatory Measure: Not reported
Effective Date Of Regulatory Measure: Not reported
Termination Date Of Regulatory Measure: Not reported
Expiration Date Of Regulatory Measure: Not reported
Discharge Address: Not reported
Discharge Name: Not reported
Discharge City: Not reported
Discharge State: Not reported
Discharge Zip: Not reported
Status: Terminated
Status Date: 06/22/2017
Operator Name: Niels Susan Larsen
Operator Address: PO Box 870
Operator City: Antioch
Operator State: California
Operator Zip: 94509

NPDES as of 03/2018:

NPDES Number: CAS000001
Status: Terminated
Agency Number: 0
Region: 2
Regulatory Measure ID: 181825
Order Number: 97-03-DWQ
Regulatory Measure Type: Enrollee
Place ID: Not reported
WDID: 2 07I003617
Program Type: Industrial
Adoption Date Of Regulatory Measure: Not reported
Effective Date Of Regulatory Measure: 04/06/1992
Expiration Date Of Regulatory Measure: Not reported
Termination Date Of Regulatory Measure: 06/22/2017
Discharge Name: Niels Susan Larsen
Discharge Address: PO Box 870

Map ID
Direction
Distance
Elevation

MAP FINDINGS

Site

Database(s)

EDR ID Number
EPA ID Number

GRANITE ROCK COMPANY (Continued)

S103994738

Discharge City:	Antioch
Discharge State:	California
Discharge Zip:	94509
Received Date:	Not reported
Processed Date:	Not reported
Status:	Not reported
Status Date:	Not reported
Place Size:	Not reported
Place Size Unit:	Not reported
Contact:	Not reported
Contact Title:	Not reported
Contact Phone:	Not reported
Contact Phone Ext:	Not reported
Contact Email:	Not reported
Operator Name:	Not reported
Operator Address:	Not reported
Operator City:	Not reported
Operator State:	Not reported
Operator Zip:	Not reported
Operator Contact:	Not reported
Operator Contact Title:	Not reported
Operator Contact Phone:	Not reported
Operator Contact Phone Ext:	Not reported
Operator Contact Email:	Not reported
Operator Type:	Not reported
Developer:	Not reported
Developer Address:	Not reported
Developer City:	Not reported
Developer State:	Not reported
Developer Zip:	Not reported
Developer Contact:	Not reported
Developer Contact Title:	Not reported
Constype Linear Utility Ind:	Not reported
Emergency Phone:	Not reported
Emergency Phone Ext:	Not reported
Constype Above Ground Ind:	Not reported
Constype Below Ground Ind:	Not reported
Constype Cable Line Ind:	Not reported
Constype Comm Line Ind:	Not reported
Constype Commercial Ind:	Not reported
Constype Electrical Line Ind:	Not reported
Constype Gas Line Ind:	Not reported
Constype Industrial Ind:	Not reported
Constype Other Description:	Not reported
Constype Other Ind:	Not reported
Constype Recons Ind:	Not reported
Constype Residential Ind:	Not reported
Constype Transport Ind:	Not reported
Constype Utility Description:	Not reported
Constype Utility Ind:	Not reported
Constype Water Sewer Ind:	Not reported
Dir Discharge Uswater Ind:	Not reported
Receiving Water Name:	Not reported
Certifier:	Not reported
Certifier Title:	Not reported
Certification Date:	Not reported
Primary Sic:	Not reported

Map ID
Direction
Distance
Elevation

MAP FINDINGS

Site

Database(s)

EDR ID Number
EPA ID Number

GRANITE ROCK COMPANY (Continued)

S103994738

Secondary Sic:	Not reported
Tertiary Sic:	Not reported
NPDES Number:	Not reported
Status:	Not reported
Agency Number:	Not reported
Region:	2
Regulatory Measure ID:	181825
Order Number:	Not reported
Regulatory Measure Type:	Industrial
Place ID:	Not reported
WDID:	2 071003617
Program Type:	Not reported
Adoption Date Of Regulatory Measure:	Not reported
Effective Date Of Regulatory Measure:	Not reported
Expiration Date Of Regulatory Measure:	Not reported
Termination Date Of Regulatory Measure:	06/22/2017
Discharge Name:	Not reported
Discharge Address:	Not reported
Discharge City:	Not reported
Discharge State:	Not reported
Discharge Zip:	Not reported
Received Date:	05/09/2008
Processed Date:	04/06/1992
Status:	Terminated
Status Date:	06/22/2017
Place Size:	15
Place Size Unit:	Acres
Contact:	Sloan Larsen
Contact Title:	CEO
Contact Phone:	925-432-0171
Contact Phone Ext:	Not reported
Contact Email:	sloan@antiochbuilding.com
Operator Name:	Niels Susan Larsen
Operator Address:	PO Box 870
Operator City:	Antioch
Operator State:	California
Operator Zip:	94509
Operator Contact:	Sloan Larsen
Operator Contact Title:	Not reported
Operator Contact Phone:	925-432-0171
Operator Contact Phone Ext:	Not reported
Operator Contact Email:	sloan@antiochbuilding.com
Operator Type:	Private Business
Developer:	Not reported
Developer Address:	Not reported
Developer City:	Not reported
Developer State:	California
Developer Zip:	Not reported
Developer Contact:	Not reported
Developer Contact Title:	Not reported
Constype Linear Utility Ind:	Not reported
Emergency Phone:	925-432-0171
Emergency Phone Ext:	Not reported
Constype Above Ground Ind:	Not reported
Constype Below Ground Ind:	Not reported
Constype Cable Line Ind:	Not reported

Map ID
Direction
Distance
Elevation

MAP FINDINGS

Site

Database(s)

EDR ID Number
EPA ID Number

GRANITE ROCK COMPANY (Continued)

S103994738

Constype Comm Line Ind: Not reported
Constype Commercial Ind: Not reported
Constype Electrical Line Ind: Not reported
Constype Gas Line Ind: Not reported
Constype Industrial Ind: Not reported
Constype Other Description: Not reported
Constype Other Ind: Not reported
Constype Recons Ind: Not reported
Constype Residential Ind: Not reported
Constype Transport Ind: Not reported
Constype Utility Description: Not reported
Constype Utility Ind: Not reported
Constype Water Sewer Ind: Not reported
Dir Discharge Uswater Ind: N
Receiving Water Name: Sacramentosan Joaquin River D
Certifier: Sloan Larsen
Certifier Title: CEO
Certification Date: 23-JUL-15
Primary Sic: 3273-Ready-Mixed Concrete
Secondary Sic: Not reported
Tertiary Sic: Not reported

CIWQS:

Name: ANTIOCH BLDG MATERIALS
Address: 1375 CALIFORNIA AVE
City,State,Zip: PITTSBURG, CA 94565
Agency: Niels Susan Larsen
Agency Address: PO Box 870, Antioch, CA 94509
Place/Project Name: Industrial - Ready-Mixed Concrete
SIC/NAICS: 3273
Region: 2
Program: INDSTW
Regulatory Measure Status: Terminated
Regulatory Measure Type: Storm water industrial
Order Number: 2014-0057-DWQ
WDID: 2 07I003617
NPDES Number: CAS000001
Adoption Date: Not reported
Effective Date: 04/06/1992
Termination Date: 06/22/2017
Expiration/Review Date: Not reported
Design Flow: Not reported
Major/Minor: Not reported
Complexity: Not reported
TTWQ: Not reported
Enforcement Actions within 5 years: 0
Violations within 5 years: 0
Latitude: 38.01252
Longitude: -121.86163

Map ID
Direction
Distance
Elevation

MAP FINDINGS

Site

Database(s)

EDR ID Number
EPA ID Number

K61
ENE
1/8-1/4
0.221 mi.
1168 ft.

ANTIOCH BUILDING MATERIALS
1375 CALIFORNIA AVE
PITTSBURG, CA 94565

SWEEPS UST 1001613055
HWTS N/A

Site 8 of 8 in cluster K

Relative:
Lower
Actual:
46 ft.

SWEEPS UST:
Name: ANTIOCH BUILDING MATERIALS
Address: 1375 CALIFORNIA AVE
City: PITTSBURG
Status: Active
Comp Number: 16642
Number: 1
Board Of Equalization: 44-002233
Referral Date: 11-01-91
Action Date: 11-01-91
Created Date: 07-22-88
Owner Tank Id: Not reported
SWRCB Tank Id: 07-000-016642-000001
Tank Status: A
Capacity: 12000
Active Date: 06-20-88
Tank Use: CHEMICAL
STG: P
Content: ASPHALT
Number Of Tanks: 4

Name: ANTIOCH BUILDING MATERIALS
Address: 1375 CALIFORNIA AVE
City: PITTSBURG
Status: Active
Comp Number: 16642
Number: 1
Board Of Equalization: 44-002233
Referral Date: 11-01-91
Action Date: 11-01-91
Created Date: 07-22-88
Owner Tank Id: Not reported
SWRCB Tank Id: 07-000-016642-000002
Tank Status: A
Capacity: 12000
Active Date: 06-20-88
Tank Use: CHEMICAL
STG: P
Content: ASPHALT
Number Of Tanks: Not reported

Name: ANTIOCH BUILDING MATERIALS
Address: 1375 CALIFORNIA AVE
City: PITTSBURG
Status: Active
Comp Number: 16642
Number: 1
Board Of Equalization: 44-002233
Referral Date: 11-01-91
Action Date: 11-01-91
Created Date: 07-22-88
Owner Tank Id: 4
SWRCB Tank Id: 07-000-016642-000004

Map ID
Direction
Distance
Elevation

MAP FINDINGS

Site

Database(s)

EDR ID Number
EPA ID Number

ANTIOCH BUILDING MATERIALS (Continued)

1001613055

Tank Status: A
Capacity: 10000
Active Date: 11-01-91
Tank Use: M.V. FUEL
STG: P
Content: DIESEL
Number Of Tanks: Not reported

Name: ANTIOCH BUILDING MATERIALS
Address: 1375 CALIFORNIA AVE
City: PITTSBURG
Status: Active
Comp Number: 16642
Number: 1
Board Of Equalization: 44-002233
Referral Date: 11-01-91
Action Date: 11-01-91
Created Date: 07-22-88
Owner Tank Id: 5
SWRCB Tank Id: 07-000-016642-000005
Tank Status: A
Capacity: 10000
Active Date: 11-01-91
Tank Use: M.V. FUEL
STG: P
Content: DIESEL
Number Of Tanks: Not reported

Name: ANTIOCH BUILDING MATERIALS
Address: 1375 CALIFORNIA AVE
City: PITTSBURG
Status: Not reported
Comp Number: 16642
Number: Not reported
Board Of Equalization: 44-002233
Referral Date: Not reported
Action Date: Not reported
Created Date: Not reported
Owner Tank Id: Not reported
SWRCB Tank Id: 07-000-016642-000003
Tank Status: Not reported
Capacity: 10000
Active Date: Not reported
Tank Use: M.V. FUEL
STG: PRODUCT
Content: DIESEL
Number Of Tanks: 1

HWTS:

Name: ANTIOCH BUILDING MATERIALS
Address: 1375 CALIFORNIA AVE
Address 2: Not reported
City,State,Zip: PITTSBURG, CA 94565
EPA ID: CAC001391144
Inactive Date: 05/23/1998
Create Date: 02/23/1998
Last Act Date: Not reported

Map ID
Direction
Distance
Elevation

MAP FINDINGS

Site

Database(s)

EDR ID Number
EPA ID Number

ANTIOCH BUILDING MATERIALS (Continued)

1001613055

Mailing Name: Not reported
Mailing Address: PO BOX 870
Mailing Address 2: Not reported
Mailing City,State,Zip: ANTIOCH, CA 945090000
Owner Name: ANTIOCH BUILDING MATERIALS INC
Owner Address: PO BOX 870
Owner Address 2: Not reported
Owner City,State,Zip: ANTIOCH, CA 945090000
Owner Phone: Not reported
Owner Fax: Not reported
Contact Name: MIKE PLUMER-GEN MGR
Contact Address: PO BOX 870
Contact Address 2: Not reported
City,State,Zip: ANTIOCH, CA 945090000
Contact Phone: Not reported
Contact Fax: Not reported
Facility Status: Inactive
Facility Type: TEMPORARY
Category: STATE
Latitude: 38.012302
Longitude: -121.865836

J62
South
1/8-1/4
0.226 mi.
1195 ft.

BAY POINT KKC
2102 W LELAND RD
PITTSBURG, CA 94565
Site 2 of 7 in cluster J

CONTRA COSTA CO. SITE LIST **S129214909**
N/A

Relative:
Higher
Actual:
58 ft.

CONTRA COSTA CO. SITE LIST:
Name: BAY POINT KKC
Address: 2102 W LELAND RD
City: PITTSBURG
Facility ID: FA0044856
Billing Status: ACTIVE, BILLABLE
Program Status: CONTRA COSTA CO. SITE LIST
Program/Elements: HMBP: 1K-10K LBS, 0-19 EMPLOYEES
Region: CONTRA COSTA
Cupa Number: 776868
CERS ID: 10861447

J63
South
1/8-1/4
0.226 mi.
1195 ft.

ARCO 07144
2102 W LELAND RD
PITTSBURG, CA 94565
Site 3 of 7 in cluster J

UST **U004261577**
N/A

Relative:
Higher
Actual:
58 ft.

UST:
Name: ARCO 07144
Address: 2102 W LELAND RD
City,State,Zip: PITTSBURG, CA 94565
Facility ID: 07-000-774932
Permitting Agency: Contra Costa County Health Services Department
CERSID: 10592887
Latitude: 38.0195000
Longitude: -121.965950
Owner type: Non-Government

Map ID
Direction
Distance
Elevation

MAP FINDINGS

Site

Database(s)

EDR ID Number
EPA ID Number

ARCO 07144 (Continued)

U004261577

Facility type: Motor Vehicle Fueling
Num of inuse ust: Not reported
Num of closed ust: 0
Num of oos ust: 0
Epa region: 9
Tribal lands: No
Tank owner name: BP PRODUCTS NORTH AMERICA, INC
Tank owner mailing address: P.O. BOX 6038
Tank owner mailing city: ARTESIA
Tank owner mailing zip: 90702
Tank owner mailing state: CA
Tank operator name: MSCO BAY AREA GOLD STANDARD MANAGEMENT INC ARCO 7144
Tank operator mailing address: 2102 W LELAND RD
Tank operator mailing city: PITTSBURG
Tank operator mailing zip: 94565
Tank operator mailing state: CA
Tankidnumber: T-3
Tank status: Confirmed/Updated Information
Tank configuration: One in a Compartmented Unit
Tank closure date: Not reported
Tank installation date: 3/3/2016 12:00:00 AM
Tank num of compartments: 2
Tank contents: Premium Unleaded
Tank capacity gallons: 12000
Tank type: Double Wall
Tank pc construction: Fiberglass
Tank pwpiping construction: Fiberglass
Tank piping type: Pressure
Tank piping construction: Double Walled
Tank sacrificial anode: No
Tank cp impressed current: No
Tank cp shutoff: Yes
Tank alarms: No
Tank ball float: No
Tank spill bucket: Yes

Name: ARCO 07144
Address: 2102 W LELAND RD
City,State,Zip: PITTSBURG, CA 94565
Facility ID: 07-000-774932
Permitting Agency: Contra Costa County Health Services Department
CERSID: 10592887
Latitude: 38.0195000
Longitude: -121.965950
Owner type: Non-Government
Facility type: Motor Vehicle Fueling
Num of inuse ust: Not reported
Num of closed ust: 0
Num of oos ust: 0
Epa region: 9
Tribal lands: No
Tank owner name: BP PRODUCTS NORTH AMERICA, INC
Tank owner mailing address: P.O. BOX 6038
Tank owner mailing city: ARTESIA
Tank owner mailing zip: 90702
Tank owner mailing state: CA
Tank operator name: MSCO BAY AREA GOLD STANDARD MANAGEMENT INC ARCO 7144

Map ID
Direction
Distance
Elevation

MAP FINDINGS

Site

Database(s)

EDR ID Number
EPA ID Number

ARCO 07144 (Continued)

U004261577

Tank operator mailing address: 2102 W LELAND RD
Tank operator mailing city: PITTSBURG
Tank operator mailing zip: 94565
Tank operator mailing state: CA
Tankidnumber: T-2
Tank status: Confirmed/Updated Information
Tank configuration: One in a Compartmented Unit
Tank closure date: Not reported
Tank installation date: 3/3/2016 12:00:00 AM
Tank num of compartments: 2
Tank contents: Diesel
Tank capacity gallons: 10000
Tank type: Double Wall
Tank pc construction: Fiberglass
Tank pwpiping construction: Fiberglass
Tank piping type: Pressure
Tank piping construction: Double Walled
Tank sacrificial anode: No
Tank cp impressed current: No
Tank cp shutoff: Yes
Tank alarms: No
Tank ball float: No
Tank spill bucket: Yes

Name: ARCO 07144
Address: 2102 W LELAND RD
City, State, Zip: PITTSBURG, CA 94565
Facility ID: 07-000-774932
Permitting Agency: Contra Costa County Health Services Department
CERSID: 10592887
Latitude: 38.0195000
Longitude: -121.965950
Owner type: Non-Government
Facility type: Motor Vehicle Fueling
Num of inuse ust: Not reported
Num of closed ust: 0
Num of oos ust: 0
Epa region: 9
Tribal lands: No
Tank owner name: BP PRODUCTS NORTH AMERICA, INC
Tank owner mailing address: P.O. BOX 6038
Tank owner mailing city: ARTESIA
Tank owner mailing zip: 90702
Tank owner mailing state: CA
Tank operator name: MSCO BAY AREA GOLD STANDARD MANAGEMENT INC ARCO 7144
Tank operator mailing address: 2102 W LELAND RD
Tank operator mailing city: PITTSBURG
Tank operator mailing zip: 94565
Tank operator mailing state: CA
Tankidnumber: T-1
Tank status: Confirmed/Updated Information
Tank configuration: Stand Alone Tank
Tank closure date: Not reported
Tank installation date: 3/3/2016 12:00:00 AM
Tank num of compartments: 1
Tank contents: Regular Unleaded
Tank capacity gallons: 20000

Map ID
Direction
Distance
Elevation

MAP FINDINGS

Site

Database(s)

EDR ID Number
EPA ID Number

ARCO 07144 (Continued)

U004261577

Tank type: Double Wall
Tank pc construction: Fiberglass
Tank pwpiping construction: Fiberglass
Tank piping type: Pressure
Tank piping construction: Double Walled
Tank sacrificial anode: No
Tank cp impressed current: No
Tank cp shutoff: Yes
Tank alarms: No
Tank ball float: No
Tank spill bucket: Yes

J64
South
1/8-1/4
0.226 mi.
1195 ft.

ARCO 07144
2102 W LELAND RD
PITTSBURG, CA 94565

CONTRA COSTA CO. SITE LIST **S129214636**
N/A

Site 4 of 7 in cluster J

Relative:
Higher

CONTRA COSTA CO. SITE LIST:

Actual:
58 ft.

Name: ARCO 07144
Address: 2102 W LELAND RD
City: PITTSBURG
Facility ID: FA0035966
Billing Status: INACTIVE, NON-BILLABLE
Program Status: CONTRA COSTA CO. SITE LIST
Program/Elements: HMBP: >250K-500K LBS, 0-19 EMPLOYEES
Region: CONTRA COSTA
Cupa Number: 774932
CERS ID: 10592887

Name: ARCO 07144
Address: 2102 W LELAND RD
City: PITTSBURG
Facility ID: FA0035966
Billing Status: INACTIVE, NON-BILLABLE
Program Status: CONTRA COSTA CO. SITE LIST
Program/Elements: HWG: LESS THAN 5 TONS/YEAR
Region: CONTRA COSTA
Cupa Number: 774932
CERS ID: 10592887

Name: ARCO 07144
Address: 2102 W LELAND RD
City: PITTSBURG
Facility ID: FA0035966
Billing Status: ACTIVE, BILLABLE
Program Status: CONTRA COSTA CO. SITE LIST
Program/Elements: HMBP: >250K-500K LBS, 0-19 EMPLOYEES
Region: CONTRA COSTA
Cupa Number: 774932
CERS ID: 10592887

Name: ARCO 07144
Address: 2102 W LELAND RD
City: PITTSBURG
Facility ID: FA0035966
Billing Status: ACTIVE, BILLABLE
Program Status: CONTRA COSTA CO. SITE LIST

Map ID
 Direction
 Distance
 Elevation

MAP FINDINGS

Site

Database(s)

EDR ID Number
 EPA ID Number

ARCO 07144 (Continued)

S129214636

Program/Elements: HWG: LESS THAN 5 TONS/YEAR
 Region: CONTRA COSTA
 Cupa Number: 774932
 CERS ID: 10592887

Name: ARCO 07144
 Address: 2102 W LELAND RD
 City: PITTSBURG
 Facility ID: FA0035966
 Billing Status: ACTIVE, BILLABLE
 Program Status: CONTRA COSTA CO. SITE LIST
 Program/Elements: UNDERGROUND STORAGE TANK SITE
 Region: CONTRA COSTA
 Cupa Number: 774932
 CERS ID: 10592887

J65
South
1/8-1/4
0.226 mi.
1195 ft.

BAY POINT PETROLEUM INC DBA SAN MARCO ARCO
2102 W LELAND RD
PITTSBURG, CA 94565
Site 5 of 7 in cluster J

RCRA NonGen / NLR 1024853771
CAL000413930

Relative:
Higher
Actual:
58 ft.

RCRA Listings:
 Date Form Received by Agency: 20160129
 Handler Name: Bay Point Petroleum Inc Dba San Marco Arco
 Handler Address: 2102 W LELAND RD
 Handler City,State,Zip: PITTSBURG, CA 94565
 EPA ID: CAL000413930
 Contact Name: EDGAR RIZKALLAH
 Contact Address: 2102 W LELAND RD
 Contact City,State,Zip: PITTSBURG, CA 94565
 Contact Telephone: 925-548-7910
 Contact Fax: 925-679-8605
 Contact Email: BEJFARA@HOTMAIL.COM
 Contact Title: Not reported
 EPA Region: 09
 Land Type: Not reported
 Federal Waste Generator Description: Not a generator, verified
 Non-Notifier: Not reported
 Biennial Report Cycle: Not reported
 Accessibility: Not reported
 Active Site Indicator: Handler Activities
 State District Owner: Not reported
 State District: Not reported
 Mailing Address: 2102 W LELAND RD
 Mailing City,State,Zip: PITTSBURG, CA 94565
 Owner Name: Bay Point Petroleum Inc
 Owner Type: Other
 Operator Name: Edgar Rizkallah
 Operator Type: Other
 Short-Term Generator Activity: No
 Importer Activity: No
 Mixed Waste Generator: No
 Transporter Activity: No
 Transfer Facility Activity: No
 Recycler Activity with Storage: No
 Small Quantity On-Site Burner Exemption: No
 Smelting Melting and Refining Furnace Exemption: No

Map ID
Direction
Distance
Elevation

MAP FINDINGS

Site

Database(s)

EDR ID Number
EPA ID Number

BAY POINT PETROLEUM INC DBA SAN MARCO ARCO (Continued)

1024853771

Underground Injection Control:	No
Off-Site Waste Receipt:	No
Universal Waste Indicator:	Yes
Universal Waste Destination Facility:	Yes
Federal Universal Waste:	No
Active Site State-Reg Handler:	---
Federal Facility Indicator:	Not reported
Hazardous Secondary Material Indicator:	N
Sub-Part K Indicator:	Not reported
2018 GPRA Permit Baseline:	Not on the Baseline
2018 GPRA Renewals Baseline:	Not on the Baseline
202 GPRA Corrective Action Baseline:	No
Subject to Corrective Action Universe:	No
Non-TSDFs Where RCRA CA has Been Imposed Universe:	No
Corrective Action Priority Ranking:	No NCAPS ranking
Environmental Control Indicator:	No
Institutional Control Indicator:	No
Human Exposure Controls Indicator:	N/A
Groundwater Controls Indicator:	N/A
Significant Non-Complier Universe:	No
Unaddressed Significant Non-Complier Universe:	No
Addressed Significant Non-Complier Universe:	No
Significant Non-Complier With a Compliance Schedule Universe:	No
Financial Assurance Required:	Not reported
Handler Date of Last Change:	20180906
Recognized Trader-Importer:	No
Recognized Trader-Exporter:	No
Importer of Spent Lead Acid Batteries:	No
Exporter of Spent Lead Acid Batteries:	No
Recycler Activity Without Storage:	No
Manifest Broker:	No
Sub-Part P Indicator:	No

Handler - Owner Operator:

Owner/Operator Indicator:	Owner
Owner/Operator Name:	BAY POINT PETROLEUM INC
Legal Status:	Other
Date Became Current:	Not reported
Date Ended Current:	Not reported
Owner/Operator Address:	2102 W LELAND RD
Owner/Operator City,State,Zip:	PITTSBURG, CA 94565
Owner/Operator Telephone:	925-548-7910
Owner/Operator Telephone Ext:	Not reported
Owner/Operator Fax:	Not reported
Owner/Operator Email:	Not reported

Owner/Operator Indicator:	Operator
Owner/Operator Name:	EDGAR RIZKALLAH
Legal Status:	Other
Date Became Current:	Not reported
Date Ended Current:	Not reported
Owner/Operator Address:	2102 W LELAND RD
Owner/Operator City,State,Zip:	PITTSBURG, CA 94565
Owner/Operator Telephone:	925-548-7910
Owner/Operator Telephone Ext:	Not reported
Owner/Operator Fax:	Not reported

Map ID
Direction
Distance
Elevation

MAP FINDINGS

Site

Database(s)

EDR ID Number
EPA ID Number

BAY POINT PETROLEUM INC DBA SAN MARCO ARCO (Continued)

1024853771

Owner/Operator Email: Not reported

Historic Generators:

Receive Date: 20160129
Handler Name: BAY POINT PETROLEUM INC DBA SAN MARCO ARCO
Federal Waste Generator Description: Not a generator, verified
State District Owner: Not reported
Large Quantity Handler of Universal Waste: No
Recognized Trader Importer: No
Recognized Trader Exporter: No
Spent Lead Acid Battery Importer: No
Spent Lead Acid Battery Exporter: No
Current Record: Yes
Non Storage Recycler Activity: Not reported
Electronic Manifest Broker: Not reported

List of NAICS Codes and Descriptions:

NAICS Code: 44719
NAICS Description: OTHER GASOLINE STATIONS

Facility Has Received Notices of Violations:

Violations: No Violations Found

Evaluation Action Summary:

Evaluations: No Evaluations Found

J66
South
1/8-1/4
0.226 mi.
1195 ft.

BP 07144
2102 W LELAND
PITTSBURG, CA 94565
Site 6 of 7 in cluster J

RCRA NonGen / NLR **1024871428**
CAL000440072

Relative:
Higher
Actual:
58 ft.

RCRA Listings:
Date Form Received by Agency: 20181024
Handler Name: Bp 07144
Handler Address: 2102 W LELAND
Handler City,State,Zip: PITTSBURG, CA 94565
EPA ID: CAL000440072
Contact Name: DARYL LEE
Contact Address: PO BIX 6038
Contact City,State,Zip: ARTESIA, CA 90702
Contact Telephone: 415-902-5089
Contact Fax: Not reported
Contact Email: DARYL.LEE@BP.COM
Contact Title: Not reported
EPA Region: 09
Land Type: Not reported
Federal Waste Generator Description: Not a generator, verified
Non-Notifier: Not reported
Biennial Report Cycle: Not reported
Accessibility: Not reported
Active Site Indicator: Handler Activities
State District Owner: Not reported
State District: Not reported
Mailing Address: PO BOX 80249

Map ID
 Direction
 Distance
 Elevation

MAP FINDINGS

Site

Database(s)

EDR ID Number
 EPA ID Number

BP 07144 (Continued)

1024871428

Mailing City,State,Zip:	RANCHO SANTA MARGARI, CA 92688
Owner Name:	Bp Products Of North America
Owner Type:	Other
Operator Name:	Daryl Lee
Operator Type:	Other
Short-Term Generator Activity:	No
Importer Activity:	No
Mixed Waste Generator:	No
Transporter Activity:	No
Transfer Facility Activity:	No
Recycler Activity with Storage:	No
Small Quantity On-Site Burner Exemption:	No
Smelting Melting and Refining Furnace Exemption:	No
Underground Injection Control:	No
Off-Site Waste Receipt:	No
Universal Waste Indicator:	Yes
Universal Waste Destination Facility:	Yes
Federal Universal Waste:	No
Active Site State-Reg Handler:	---
Federal Facility Indicator:	Not reported
Hazardous Secondary Material Indicator:	N
Sub-Part K Indicator:	Not reported
2018 GPRA Permit Baseline:	Not on the Baseline
2018 GPRA Renewals Baseline:	Not on the Baseline
202 GPRA Corrective Action Baseline:	No
Subject to Corrective Action Universe:	No
Non-TSDFs Where RCRA CA has Been Imposed Universe:	No
Corrective Action Priority Ranking:	No NCAPS ranking
Environmental Control Indicator:	No
Institutional Control Indicator:	No
Human Exposure Controls Indicator:	N/A
Groundwater Controls Indicator:	N/A
Significant Non-Complier Universe:	No
Unaddressed Significant Non-Complier Universe:	No
Addressed Significant Non-Complier Universe:	No
Significant Non-Complier With a Compliance Schedule Universe:	No
Financial Assurance Required:	Not reported
Handler Date of Last Change:	20181120
Recognized Trader-Importer:	No
Recognized Trader-Exporter:	No
Importer of Spent Lead Acid Batteries:	No
Exporter of Spent Lead Acid Batteries:	No
Recycler Activity Without Storage:	No
Manifest Broker:	No
Sub-Part P Indicator:	No

Handler - Owner Operator:

Owner/Operator Indicator:	Owner
Owner/Operator Name:	BP PRODUCTS OF NORTH AMERICA
Legal Status:	Other
Date Became Current:	Not reported
Date Ended Current:	Not reported
Owner/Operator Address:	PO BOX 6038
Owner/Operator City,State,Zip:	ARTESIA, CA 90702
Owner/Operator Telephone:	415-902-5089
Owner/Operator Telephone Ext:	Not reported

Map ID
 Direction
 Distance
 Elevation

MAP FINDINGS

Site

Database(s)

EDR ID Number
 EPA ID Number

BP 07144 (Continued)

1024871428

Owner/Operator Fax: Not reported
 Owner/Operator Email: Not reported

 Owner/Operator Indicator: Operator
 Owner/Operator Name: DARYL LEE
 Legal Status: Other
 Date Became Current: Not reported
 Date Ended Current: Not reported
 Owner/Operator Address: PO BIX 6038
 Owner/Operator City,State,Zip: ARTESIA, CA 90702
 Owner/Operator Telephone: 415-902-5089
 Owner/Operator Telephone Ext: Not reported
 Owner/Operator Fax: Not reported
 Owner/Operator Email: Not reported

Historic Generators:

Receive Date: 20181024
 Handler Name: BP 07144
 Federal Waste Generator Description: Not a generator, verified
 State District Owner: Not reported
 Large Quantity Handler of Universal Waste: No
 Recognized Trader Importer: No
 Recognized Trader Exporter: No
 Spent Lead Acid Battery Importer: No
 Spent Lead Acid Battery Exporter: No
 Current Record: Yes
 Non Storage Recycler Activity: Not reported
 Electronic Manifest Broker: Not reported

List of NAICS Codes and Descriptions:

NAICS Code: 447190
 NAICS Description: OTHER GASOLINE STATIONS

Facility Has Received Notices of Violations:

Violations: No Violations Found

Evaluation Action Summary:

Evaluations: No Evaluations Found

J67
South
1/8-1/4
0.226 mi.
1195 ft.

ARCO 07144
2102 W LELAND RD
PITTSBURG, CA 94565

CERS HAZ WASTE **S118470507**
CERS TANKS **N/A**
CERS

Site 7 of 7 in cluster J

Relative:
Higher

Actual:
58 ft.

CERS HAZ WASTE:
 Name: ARCO 07144
 Address: 2102 W LELAND RD
 City,State,Zip: PITTSBURG, CA 94565
 Site ID: 401359
 CERS ID: 10592887
 CERS Description: Hazardous Waste Generator

CERS TANKS:

Map ID
Direction
Distance
Elevation

MAP FINDINGS

Site

Database(s)

EDR ID Number
EPA ID Number

ARCO 07144 (Continued)

S118470507

Name: ARCO 07144
Address: 2102 W LELAND RD
City,State,Zip: PITTSBURG, CA 94565
Site ID: 401359
CERS ID: 10592887
CERS Description: Underground Storage Tank

CERS:
Name: BAY POINT KKC
Address: 2102 W LELAND RD STE B
City,State,Zip: PITTSBURG, CA 94565
Site ID: 572729
CERS ID: 10861447
CERS Description: Chemical Storage Facilities

Violations:
Site ID: 572729
Site Name: Bay Point KKC
Violation Date: 10-26-2020
Citation: HSC 6.95 25505(a)(4) - California Health and Safety Code, Chapter 6.95, Section(s) 25505(a)(4)
Violation Description: Failure to provide initial and annual training to all employees in safety procedures in the event of a release or threatened release of a hazardous material or failure to document and maintain training records for a minimum of three years.
Violation Notes: Returned to compliance on 01/01/2021. OBSERVATION: The business failed to provide initial and annual training to all employees in safety procedures in the event of a release or threatened release of a hazardous material including familiarity with the emergency response plan or failure to document and maintain training records for a minimum of three years. CORRECTIVE ACTION: Establish and electronically submit an employee training program containing provisions to ensure initial and annual training for all employees in safety procedures in the event of a release or threatened release of a hazardous material and document and maintain training records for a minimum of three years.
Violation Division: Contra Costa County Health Services Department
Violation Program: HMRRP
Violation Source: CERS,

Site ID: 572729
Site Name: Bay Point KKC
Violation Date: 10-26-2020
Citation: HSC 6.95 25508(a)(1) - California Health and Safety Code, Chapter 6.95, Section(s) 25508(a)(1)
Violation Description: Failure to complete and electronically submit a business plan when storing/handling a hazardous material at or above reportable quantities.
Violation Notes: Returned to compliance on 04/22/2021. OBSERVATION: The business failed to complete and electronically submit initially, annually, or triennially, a hazardous materials business plan when handling hazardous materials at or above the reportable threshold quantities. New and used cooking oil observed stored at quantities above the 55 gallon reporting threshold. CORRECTIVE ACTION: Complete and electronically submit a hazardous materials business plan.
Violation Division: Contra Costa County Health Services Department
Violation Program: HMRRP

Map ID
Direction
Distance
Elevation

MAP FINDINGS

Site

Database(s)

EDR ID Number
EPA ID Number

ARCO 07144 (Continued)

S118470507

Violation Source: CERS,

Site ID: 572729
Site Name: Bay Point KKC
Violation Date: 04-12-2021
Citation: HSC 6.95 25508(a)(1) - California Health and Safety Code, Chapter 6.95, Section(s) 25508(a)(1)
Violation Description: Failure to complete and electronically submit a business plan when storing/handling a hazardous material at or above reportable quantities.
Violation Notes: Returned to compliance on 04/22/2021. OBSERVATION: AS OF April 12, 2021, CCHSHMP HAS NOT RECEIVED/ACCEPTED A COMPLETE AND CORRECT CALIFORNIA ENVIRONMENTAL REPORTING SYSTEM (CERS) SUBMITTAL FOR THE FOLLOWING SUBMITTAL ELEMENT(S): Hazardous Materials Inventory AND/OR Emergency Response/Training Plans CORRECTIVE ACTION: IMMEDIATELY LOG ONTO CERS (<https://cers.calepa.ca.gov/>) AND SUBMIT COMPLETE/CORRECT Hazardous Materials Inventory AND OR Emergency Response/Training Plans.
Violation Division: Contra Costa County Health Services Department
Violation Program: HMRRP
Violation Source: CERS,

Evaluation:

Eval General Type: Other/Unknown
Eval Date: 03-25-2021
Violations Found: No
Eval Type: Other, not routine, done by local agency
Eval Notes: Not reported
Eval Division: Contra Costa County Health Services Department
Eval Program: HMRRP
Eval Source: CERS,

Eval General Type: Other/Unknown
Eval Date: 04-26-2021
Violations Found: No
Eval Type: Other, not routine, done by local agency
Eval Notes: Not reported
Eval Division: Contra Costa County Health Services Department
Eval Program: HMRRP
Eval Source: CERS,

Eval General Type: Other/Unknown
Eval Date: 06-02-2021
Violations Found: No
Eval Type: Other, not routine, done by local agency
Eval Notes: Not reported
Eval Division: Contra Costa County Health Services Department
Eval Program: HMRRP
Eval Source: CERS,

Eval General Type: Other/Unknown
Eval Date: 04-12-2021
Violations Found: Yes
Eval Type: Other, not routine, done by local agency
Eval Notes: Not reported
Eval Division: Contra Costa County Health Services Department
Eval Program: HMRRP

Map ID
Direction
Distance
Elevation

MAP FINDINGS

Site

Database(s)

EDR ID Number
EPA ID Number

ARCO 07144 (Continued)

S118470507

Eval Source: CERS,
Eval General Type: Compliance Evaluation Inspection
Eval Date: 10-26-2020
Violations Found: Yes
Eval Type: Routine done by local agency
Eval Notes: Not reported
Eval Division: Contra Costa County Health Services Department
Eval Program: HMRRP
Eval Source: CERS,

Enforcement Action:
Site ID: 572729
Site Name: Bay Point KKC
Site Address: 2102 W LELAND RD STE B
Site City: PITTSBURG
Site Zip: 94565
Enf Action Date: 04-12-2021
Enf Action Type: Notice of Violation (Unified Program)
Enf Action Description: Notice of Violation Issued by the Inspector at the Time of Inspection
Enf Action Notes: Not reported
Enf Action Division: Contra Costa County Health Services Department
Enf Action Program: HMRRP
Enf Action Source: CERS,

Site ID: 572729
Site Name: Bay Point KKC
Site Address: 2102 W LELAND RD STE B
Site City: PITTSBURG
Site Zip: 94565
Enf Action Date: 10-26-2020
Enf Action Type: Notice of Violation (Unified Program)
Enf Action Description: Notice of Violation Issued by the Inspector at the Time of Inspection
Enf Action Notes: Not reported
Enf Action Division: Contra Costa County Health Services Department
Enf Action Program: HMRRP
Enf Action Source: CERS,

Affiliation:
Affiliation Type Desc: CUPA District
Entity Name: Contra Costa County Health Services Department
Entity Title: Not reported
Affiliation Address: 4585 Pacheco Blvd Suite 100
Affiliation City: Martinez
Affiliation State: CA
Affiliation Country: Not reported
Affiliation Zip: 94553
Affiliation Phone: (925) 655-3200,

Affiliation Type Desc: Environmental Contact
Entity Name: Guadalupe Garcia
Entity Title: Not reported
Affiliation Address: 2102 W Leland Rd Ste B
Affiliation City: Pittsburg
Affiliation State: CA
Affiliation Country: Not reported

Map ID
Direction
Distance
Elevation

MAP FINDINGS

Site

Database(s)

EDR ID Number
EPA ID Number

ARCO 07144 (Continued)

S118470507

Affiliation Zip: 94565
Affiliation Phone: ,

Affiliation Type Desc: Legal Owner
Entity Name: Guadalupe Garca
Entity Title: Not reported
Affiliation Address: 2102 W Leland Rd Ste B
Affiliation City: Pittsburg
Affiliation State: CA
Affiliation Country: United States
Affiliation Zip: 94565
Affiliation Phone: (510) 367-6413,

Affiliation Type Desc: Document Preparer
Entity Name: GUADALUPE GARCIA
Entity Title: Not reported
Affiliation Address: Not reported
Affiliation City: Not reported
Affiliation State: Not reported
Affiliation Country: Not reported
Affiliation Zip: Not reported
Affiliation Phone: ,

Affiliation Type Desc: Property Owner
Entity Name: BP Products
Entity Title: Not reported
Affiliation Address: 30 S Wacker Dr #900
Affiliation City: Chicago
Affiliation State: IL
Affiliation Country: United States
Affiliation Zip: 60606
Affiliation Phone: (312) 594-7154,

Affiliation Type Desc: Facility Mailing Address
Entity Name: Mailing Address
Entity Title: Not reported
Affiliation Address: 2102 W. Leland Rd, #B
Affiliation City: Pittsburg
Affiliation State: CA
Affiliation Country: Not reported
Affiliation Zip: 94565
Affiliation Phone: ,

Affiliation Type Desc: Identification Signer
Entity Name: GUADALUPE GARCIA
Entity Title: OWNER
Affiliation Address: Not reported
Affiliation City: Not reported
Affiliation State: Not reported
Affiliation Country: Not reported
Affiliation Zip: Not reported
Affiliation Phone: ,

Affiliation Type Desc: Operator
Entity Name: Guadalupe Garcia
Entity Title: Not reported
Affiliation Address: Not reported

Map ID
Direction
Distance
Elevation

MAP FINDINGS

Site

Database(s)

EDR ID Number
EPA ID Number

ARCO 07144 (Continued)

S118470507

Affiliation City: Not reported
Affiliation State: Not reported
Affiliation Country: Not reported
Affiliation Zip: Not reported
Affiliation Phone: (510) 367-6413,

Affiliation Type Desc: Parent Corporation
Entity Name: GOLDEN 7 QUICK STOP
Entity Title: Not reported
Affiliation Address: Not reported
Affiliation City: Not reported
Affiliation State: Not reported
Affiliation Country: Not reported
Affiliation Zip: Not reported
Affiliation Phone: ,

Name: ARCO 07144
Address: 2102 W LELAND RD
City,State,Zip: PITTSBURG, CA 94565
Site ID: 401359
CERS ID: 10592887
CERS Description: Chemical Storage Facilities

Violations:

Site ID: 401359
Site Name: ARCO 07144
Violation Date: 09-13-2018
Citation: 23 CCR 16 2715(f)(2) - California Code of Regulations, Title 23, Chapter 16, Section(s) 2715(f)(2)
Violation Description: Failure to have at least one facility employee present during operating hours that has been trained in the proper operation and maintenance of the UST system by a designated operator (DO).
Violation Notes: Returned to compliance on 12/17/2018. OBSERVATION: Owner/Operator failed to have at least one employee present during operating hours that has been trained in the proper operation and maintenance of the UST system by a designated operator (DO). CCHSHMP reviewed the employee training records and noted that only 4 out of 17 employees were provided UST training within 12 months period. CORRECTIVE ACTION: Owner/Operator must ensure that at least one employee is present during operating hours that has been trained in the proper operation and maintenance of the UST system by a designated operator (DO).
Violation Division: Contra Costa County Health Services Department
Violation Program: UST
Violation Source: CERS,

Site ID: 401359
Site Name: ARCO 07144
Violation Date: 09-01-2021
Citation: HSC 6.7 25290.1(c)(3),25290.2(c)(3) - California Health and Safety Code, Chapter 6.7, Section(s) 25290.1(c)(3),25290.2(c)(3)
Violation Description: Failure to keep water out of the secondary containment of UST systems installed on or after July 1, 2003.
Violation Notes: Returned to compliance on 09/01/2021. OBSERVATION: Owner/Operator failed to keep water out of the secondary containment. Water observed in the diesel STP and Premium fill sumps during the inspection. Water was removed. CORRECTIVE ACTION: Keep all secondary containment free of water.

Map ID
Direction
Distance
Elevation

MAP FINDINGS

Site

Database(s)

EDR ID Number
EPA ID Number

ARCO 07144 (Continued)

S118470507

Violation Division: Contra Costa County Health Services Department
Violation Program: UST
Violation Source: CERS,

Site ID: 401359
Site Name: ARCO 07144
Violation Date: 12-17-2018
Citation: HSC 6.95 25508.1(a)-(f) - California Health and Safety Code, Chapter 6.95, Section(s) 25508.1(a)-(f)

Violation Description: Failure to electronically update business plan within 30 days of any one of the following events: A 100 percent or more increase in the quantity of a previously disclosed material. Any handling of a previously undisclosed hazardous materials at or above reportable quantities. A change of business address, business ownership, or business name. A substantial change in the handler's operations that requires modification to any portion of the business plan.

Violation Notes: Returned to compliance on 02/28/2019. OBSERVATION: CCHSHMP observed that the business did not include Gasoline/Water Mixture waste container, Carbon Dioxide cylinder, car wash detergent and Coat Protectant containers in the recent CERS submittal. CORRECTIVE ACTION: The business must update all submittal elements effected by the change(s) and electronically submit the update within 30 days in the CERS.

Violation Division: Contra Costa County Health Services Department
Violation Program: HMRRP
Violation Source: CERS,

Site ID: 401359
Site Name: ARCO 07144
Violation Date: 12-21-2017
Citation: HSC 6.7 25290.1(e) - California Health and Safety Code, Chapter 6.7, Section(s) 25290.1(e)

Violation Description: Failure to maintain the interstitial space such that a breach in the primary or secondary containment is detected before the liquid or vapor phase of the hazardous substance stored in the UST tank is released into the environment, i.e., vapor, pressure, hydrostatic (VPH) monitoring.

Violation Notes: Returned to compliance on 02/15/2018. OBSERVATION: CCHSHMP observed that the owner/operator did not maintain the interstitial space of the following equipment under constant vacuum, pressure, or hydrostatic monitoring: under dispenser containments (UDCs) 5/6 (L11), UDCs 7/8 (L12), UDCs 9/10 (L13), UDCs 13/14 (L15), UDCs 15/16 (L16), and Vent Box (L17). CCHSHMP reviewed the monthly visual inspection reports and noted that the issue happened before the inspection. The designated operator noted on the monthly inspection reports on 11-30-2017 and 11-29-2017. CCHSHMP observed that the brine reservoirs of the above secondary containments were being filled recently. CCHSHMP observed that no work orders had been made. CORRECTIVE ACTION: The facility must investigate the issue. The facility must provide a copy of the investigation report to CCHSHMP within 30 days after the investigation is done.

Violation Division: Contra Costa County Health Services Department
Violation Program: UST
Violation Source: CERS,

Site ID: 401359
Site Name: ARCO 07144

Map ID
Direction
Distance
Elevation

MAP FINDINGS

Site

Database(s)

EDR ID Number
EPA ID Number

ARCO 07144 (Continued)

S118470507

Violation Date: 12-21-2017
Citation: HSC 6.95 25505(c) - California Health and Safety Code, Chapter 6.95, Section(s) 25505(c)
Violation Description: Failure to have a business plan readily available to personnel of the business or the unified program facility with responsibilities for emergency response or training.
Violation Notes: Returned to compliance on 02/06/2018. OBSERVATION: CCHSHMP observed that the business failed to have the hazardous material business plan (HMBP) readily available to personnel of the business or the unified program facility with responsibilities for emergency response or training. The HMBP was not available nor accessible during the inspection. CORRECTIVE ACTION: The facility must have the HMBP available to personnel of the business or the unified program facility with responsibilities for emergency response or training.
Violation Division: Contra Costa County Health Services Department
Violation Program: HMRRP
Violation Source: CERS,

Site ID: 401359
Site Name: ARCO 07144
Violation Date: 09-09-2022
Citation: HSC 6.7 25290.1(c)(3),25290.2(c)(3) - California Health and Safety Code, Chapter 6.7, Section(s) 25290.1(c)(3),25290.2(c)(3)
Violation Description: Failure to keep water out of the secondary containment of UST systems installed on or after July 1, 2003.
Violation Notes: Returned to compliance on 09/09/2022. OBSERVATION: DURING THE INSPECTION, CCHSHMP INSPECTOR OBSERVED THAT THERE WAS ABOUT 2 INCH OF LIQUID INSIDE DIESEL STP SUMP. THE TECHNICIAN REMOVED THE LIQUID OUT OF THE SUMP. CORRECTIVE ACTION: NO FURTHER ACTION REQUIRED.
Violation Division: Contra Costa County Health Services Department
Violation Program: UST
Violation Source: CERS,

Site ID: 401359
Site Name: ARCO 07144
Violation Date: 09-01-2021
Citation: HSC 6.7 25291(b) - California Health and Safety Code, Chapter 6.7, Section(s) 25291(b)
Violation Description: Failure of the UST system to be designed and constructed with a monitoring system capable of detecting the entry of the hazardous substance into the secondary containment.
Violation Notes: Returned to compliance on 09/01/2021. OBSERVATION: The 87 product secondary containment vacuum liquid sensor failed to activate an audible and visual alarm when tested to ensure continuous monitoring of the tank system. All monitoring equipment shall be maintained to activate an audible and visual alarm or stop the flow of product at the dispenser when it detects a leak. Sensor was replaced during the inspection and the new sensor tested and observed to pass. CORRECTIVE ACTION: Ensure the secondary containment system continues to be continuously monitored.
Violation Division: Contra Costa County Health Services Department
Violation Program: UST
Violation Source: CERS,

Site ID: 401359
Site Name: ARCO 07144
Violation Date: 12-17-2018

Map ID
Direction
Distance
Elevation

MAP FINDINGS

Site

Database(s)

EDR ID Number
EPA ID Number

ARCO 07144 (Continued)

S118470507

Citation: HSC 6.95 25508(a)(1) - California Health and Safety Code, Chapter 6.95, Section(s) 25508(a)(1)

Violation Description: Failure to complete and electronically submit a site map with all required content.

Violation Notes: Returned to compliance on 02/28/2019. OBSERVATION: CCHSHMP observed that the recently submitted site map did not include hazardous waste containers/area and evacuation staging area. The site map must include all required content including: north orientation, loading area, internal roads, adjacent streets, storm and sewer drains, access and exit points, emergency shut offs, evacuation staging area, hazardous materials/waste storage areas and emergency response equipment. CORRECTIVE ACTION: The business must amend and electronically submit the new site map(s) with all required content in the CERS.

Violation Division: Contra Costa County Health Services Department

Violation Program: HMRRP

Violation Source: CERS,

Site ID: 401359

Site Name: ARCO 07144

Violation Date: 12-21-2017

Citation: HSC 6.95 25508(a)(1) - California Health and Safety Code, Chapter 6.95, Section(s) 25508(a)(1)

Violation Description: Failure to complete and electronically submit a site map with all required content.

Violation Notes: Returned to compliance on 02/06/2018. OBSERVATION: CCHSHMP observed that the existing site map did not include the following elements: evacuation staging area, sewer drains, and location of propane cylinders. CORRECTIVE ACTION: The facility must amend and electronically submit a site map with all required content in the CERS.

Violation Division: Contra Costa County Health Services Department

Violation Program: HMRRP

Violation Source: CERS,

Site ID: 401359

Site Name: ARCO 07144

Violation Date: 09-08-2020

Citation: HSC 6.95 25508(a)(1) - California Health and Safety Code, Chapter 6.95, Section(s) 25508(a)(1)

Violation Description: Failure to complete and electronically submit a site map with all required content.

Violation Notes: Returned to compliance on 11/25/2020. OBSERVATION: The business failed to complete and electronically submit a site map with all required content including adjacent streets. CORRECTIVE ACTION: The business must complete and electronically submit a site map with all required content to the California Environmental Reporting System.

Violation Division: Contra Costa County Health Services Department

Violation Program: HMRRP

Violation Source: CERS,

Site ID: 401359

Site Name: ARCO 07144

Violation Date: 12-21-2017

Citation: HSC 6.95 25508.1(a)-(f) - California Health and Safety Code, Chapter 6.95, Section(s) 25508.1(a)-(f)

Violation Description: Failure to electronically update business plan within 30 days of any one of the following events: A 100 percent or more increase in the

Map ID
Direction
Distance
Elevation

MAP FINDINGS

Site

Database(s)

EDR ID Number
EPA ID Number

ARCO 07144 (Continued)

S118470507

Violation Notes: quantity of a previously disclosed material. Any handling of a previously undisclosed hazardous materials at or above reportable quantities. A change of business address, business ownership, or business name. A substantial change in the handler's operations that requires modification to any portion of the business plan. Returned to compliance on 02/06/2018. OBSERVATION: CCHSHMP observed that the facility did not include car wash detergent in the hazardous materials inventory in the California Environmental Reporting System (CERS). CCHSHMP observed 5x15 gallons containers and 1x55 gallons container of car wash detergent. CORRECTIVE ACTION: The facility must update and submit the hazardous materials inventory in the CERS.

Violation Division: Contra Costa County Health Services Department
Violation Program: HMRRP
Violation Source: CERS,

Site ID: 401359
Site Name: ARCO 07144
Violation Date: 09-01-2021
Citation: 23 CCR 16 2636(f)(1) - California Code of Regulations, Title 23, Chapter 16, Section(s) 2636(f)(1)

Violation Description: Failure of the leak detection equipment to have an audible and visual alarm as required.

Violation Notes: Returned to compliance on 09/01/2021. OBSERVATION: Owner/Operator did not maintain leak detection equipment with an audible and visual alarm. Vent Box sump secondary containment leak sensor failed to alarm when tested. Sensor float was observed to be stuck. The float was freed and the sensor was retested and observed to pass and activate leak alarm. CORRECTIVE ACTION: Maintain leak detection equipment with an audible and visual alarm.

Violation Division: Contra Costa County Health Services Department
Violation Program: UST
Violation Source: CERS,

Site ID: 401359
Site Name: ARCO 07144
Violation Date: 12-21-2017
Citation: HSC 6.7 25291(a)(1) - California Health and Safety Code, Chapter 6.7, Section(s) 25291(a)(1)

Violation Description: Failure to construct, operate, and maintain primary containment as product-tight.

Violation Notes: Returned to compliance on 02/15/2018. OBSERVATION: CCHSHMP observed that the primary diesel product line fittings in under dispenser containments (UDCs) 1/2 and 13/14 were leaking. CCHSHMP also observed that diesel product was leaking from diesel submersible turbine pump (STP) head. CCHSHMP reviewed monthly visual inspection reports and maintenance record, and CCHSHMP noted that the issue also occurred before the inspection. UST system primary containment is not constructed, operated, and maintained product-tight. CORRECTIVE ACTION: The facility must investigate the issue. The facility must submit a copy of final inspection result after the issue is resolved. The facility must notify CCHSHMP within 48 hours when the facility performs any tests on the monitoring equipment or permit works.

Violation Division: Contra Costa County Health Services Department
Violation Program: UST
Violation Source: CERS,

Site ID: 401359

Map ID
Direction
Distance
Elevation

MAP FINDINGS

Site

Database(s)

EDR ID Number
EPA ID Number

ARCO 07144 (Continued)

S118470507

Site Name: ARCO 07144
Violation Date: 04-14-2017
Citation: HSC 6.7 Multiple - California Health and Safety Code, Chapter 6.7, Section(s) Multiple
Violation Description: UST Program - Administration/Documentation - General - Must include violation description, proper statute and regulation citation in the "comment" section.
Violation Notes: Returned to compliance on 04/24/2017.
Violation Division: Contra Costa County Health Services Department
Violation Program: UST
Violation Source: CERS,

Evaluation:

Eval General Type: Other/Unknown
Eval Date: 02-06-2018
Violations Found: No
Eval Type: Other, not routine, done by local agency
Eval Notes: Not reported
Eval Division: Contra Costa County Health Services Department
Eval Program: HMRRP
Eval Source: CERS,

Eval General Type: Other/Unknown
Eval Date: 04-14-2017
Violations Found: Yes
Eval Type: Other, not routine, done by local agency
Eval Notes: Not reported
Eval Division: Contra Costa County Health Services Department
Eval Program: UST
Eval Source: CERS,

Eval General Type: Compliance Evaluation Inspection
Eval Date: 09-01-2021
Violations Found: No
Eval Type: Routine done by local agency
Eval Notes: Not reported
Eval Division: Contra Costa County Health Services Department
Eval Program: HMRRP
Eval Source: CERS,

Eval General Type: Compliance Evaluation Inspection
Eval Date: 09-01-2021
Violations Found: No
Eval Type: Routine done by local agency
Eval Notes: Not reported
Eval Division: Contra Costa County Health Services Department
Eval Program: HW
Eval Source: CERS,

Eval General Type: Other/Unknown
Eval Date: 12-11-2018
Violations Found: No
Eval Type: Other, not routine, done by local agency
Eval Notes: Not reported
Eval Division: Contra Costa County Health Services Department
Eval Program: UST
Eval Source: CERS,

Map ID
Direction
Distance
Elevation

MAP FINDINGS

Site

Database(s)

EDR ID Number
EPA ID Number

ARCO 07144 (Continued)

S118470507

Eval General Type: Other/Unknown
Eval Date: 02-15-2018
Violations Found: No
Eval Type: Other, not routine, done by local agency
Eval Notes: Not reported
Eval Division: Contra Costa County Health Services Department
Eval Program: UST
Eval Source: CERS,

Eval General Type: Other/Unknown
Eval Date: 03-21-2019
Violations Found: No
Eval Type: Other, not routine, done by local agency
Eval Notes: Not reported
Eval Division: Contra Costa County Health Services Department
Eval Program: HMRRP
Eval Source: CERS,

Eval General Type: Other/Unknown
Eval Date: 07-15-2022
Violations Found: No
Eval Type: Other, not routine, done by local agency
Eval Notes: Not reported
Eval Division: Contra Costa County Health Services Department
Eval Program: UST
Eval Source: CERS,

Eval General Type: Other/Unknown
Eval Date: 08-09-2022
Violations Found: No
Eval Type: Other, not routine, done by local agency
Eval Notes: Not reported
Eval Division: Contra Costa County Health Services Department
Eval Program: UST
Eval Source: CERS,

Eval General Type: Compliance Evaluation Inspection
Eval Date: 09-10-2019
Violations Found: No
Eval Type: Routine done by local agency
Eval Notes: Not reported
Eval Division: Contra Costa County Health Services Department
Eval Program: UST
Eval Source: CERS,

Eval General Type: Compliance Evaluation Inspection
Eval Date: 12-17-2018
Violations Found: No
Eval Type: Routine done by local agency
Eval Notes: Not reported
Eval Division: Contra Costa County Health Services Department
Eval Program: HW
Eval Source: CERS,

Eval General Type: Compliance Evaluation Inspection
Eval Date: 12-21-2017
Violations Found: No

Map ID
Direction
Distance
Elevation

MAP FINDINGS

Site

Database(s)

EDR ID Number
EPA ID Number

ARCO 07144 (Continued)

S118470507

Eval Type:		Routine done by local agency
Eval Notes:	Not reported	
Eval Division:		Contra Costa County Health Services Department
Eval Program:		HW
Eval Source:		CERS,
Eval General Type:		Other/Unknown
Eval Date:		05-17-2016
Violations Found:		No
Eval Type:		Other, not routine, done by local agency
Eval Notes:	Not reported	
Eval Division:		Contra Costa County Health Services Department
Eval Program:		UST
Eval Source:		CERS,
Eval General Type:		Compliance Evaluation Inspection
Eval Date:		09-01-2021
Violations Found:		Yes
Eval Type:		Routine done by local agency
Eval Notes:	Not reported	
Eval Division:		Contra Costa County Health Services Department
Eval Program:		UST
Eval Source:		CERS,
Eval General Type:		Compliance Evaluation Inspection
Eval Date:		09-08-2020
Violations Found:		No
Eval Type:		Routine done by local agency
Eval Notes:	Not reported	
Eval Division:		Contra Costa County Health Services Department
Eval Program:		UST
Eval Source:		CERS,
Eval General Type:		Compliance Evaluation Inspection
Eval Date:		09-08-2020
Violations Found:		Yes
Eval Type:		Routine done by local agency
Eval Notes:	Not reported	
Eval Division:		Contra Costa County Health Services Department
Eval Program:		HMRRP
Eval Source:		CERS,
Eval General Type:		Compliance Evaluation Inspection
Eval Date:		09-09-2022
Violations Found:		Yes
Eval Type:		Routine done by local agency
Eval Notes:	Not reported	
Eval Division:		Contra Costa County Health Services Department
Eval Program:		UST
Eval Source:		CERS,
Eval General Type:		Compliance Evaluation Inspection
Eval Date:		09-13-2018
Violations Found:		Yes
Eval Type:		Routine done by local agency
Eval Notes:	Not reported	
Eval Division:		Contra Costa County Health Services Department

Map ID
Direction
Distance
Elevation

MAP FINDINGS

Site

Database(s)

EDR ID Number
EPA ID Number

ARCO 07144 (Continued)

S118470507

Eval Program:	UST
Eval Source:	CERS,
Eval General Type:	Other/Unknown
Eval Date:	12-06-2018
Violations Found:	No
Eval Type:	Other, not routine, done by local agency
Eval Notes:	Not reported
Eval Division:	Contra Costa County Health Services Department
Eval Program:	UST
Eval Source:	CERS,
Eval General Type:	Other/Unknown
Eval Date:	12-07-2020
Violations Found:	No
Eval Type:	Other, not routine, done by local agency
Eval Notes:	Not reported
Eval Division:	Contra Costa County Health Services Department
Eval Program:	HMRRP
Eval Source:	CERS,
Eval General Type:	Compliance Evaluation Inspection
Eval Date:	12-17-2018
Violations Found:	Yes
Eval Type:	Routine done by local agency
Eval Notes:	Not reported
Eval Division:	Contra Costa County Health Services Department
Eval Program:	HMRRP
Eval Source:	CERS,
Eval General Type:	Compliance Evaluation Inspection
Eval Date:	12-21-2017
Violations Found:	Yes
Eval Type:	Routine done by local agency
Eval Notes:	Not reported
Eval Division:	Contra Costa County Health Services Department
Eval Program:	HMRRP
Eval Source:	CERS,
Eval General Type:	Other/Unknown
Eval Date:	12-17-2018
Violations Found:	No
Eval Type:	Other, not routine, done by local agency
Eval Notes:	Not reported
Eval Division:	Contra Costa County Health Services Department
Eval Program:	UST
Eval Source:	CERS,
Eval General Type:	Compliance Evaluation Inspection
Eval Date:	12-21-2017
Violations Found:	Yes
Eval Type:	Routine done by local agency
Eval Notes:	Not reported
Eval Division:	Contra Costa County Health Services Department
Eval Program:	UST
Eval Source:	CERS,

Map ID
Direction
Distance
Elevation

MAP FINDINGS

Site

Database(s)

EDR ID Number
EPA ID Number

ARCO 07144 (Continued)

S118470507

Enforcement Action:

Site ID: 401359
Site Name: ARCO 07144
Site Address: 2102 W LELAND RD
Site City: PITTSBURG
Site Zip: 94565
Enf Action Date: 12-21-2017
Enf Action Type: Notice of Violation (Unified Program)
Enf Action Description: Notice of Violation Issued by the Inspector at the Time of Inspection
Enf Action Notes: Not reported
Enf Action Division: Contra Costa County Health Services Department
Enf Action Program: HMRRP
Enf Action Source: CERS,

Site ID: 401359
Site Name: ARCO 07144
Site Address: 2102 W LELAND RD
Site City: PITTSBURG
Site Zip: 94565
Enf Action Date: 09-08-2020
Enf Action Type: Notice of Violation (Unified Program)
Enf Action Description: Notice of Violation Issued by the Inspector at the Time of Inspection
Enf Action Notes: Not reported
Enf Action Division: Contra Costa County Health Services Department
Enf Action Program: HMRRP
Enf Action Source: CERS,

Site ID: 401359
Site Name: ARCO 07144
Site Address: 2102 W LELAND RD
Site City: PITTSBURG
Site Zip: 94565
Enf Action Date: 12-21-2017
Enf Action Type: Notice of Violation (Unified Program)
Enf Action Description: Notice of Violation Issued by the Inspector at the Time of Inspection
Enf Action Notes: Not reported
Enf Action Division: Contra Costa County Health Services Department
Enf Action Program: UST
Enf Action Source: CERS,

Site ID: 401359
Site Name: ARCO 07144
Site Address: 2102 W LELAND RD
Site City: PITTSBURG
Site Zip: 94565
Enf Action Date: 12-17-2018
Enf Action Type: Notice of Violation (Unified Program)
Enf Action Description: Notice of Violation Issued by the Inspector at the Time of Inspection
Enf Action Notes: Not reported
Enf Action Division: Contra Costa County Health Services Department
Enf Action Program: HMRRP
Enf Action Source: CERS,

Site ID: 401359
Site Name: ARCO 07144
Site Address: 2102 W LELAND RD
Site City: PITTSBURG

Map ID
Direction
Distance
Elevation

MAP FINDINGS

Site

Database(s)

EDR ID Number
EPA ID Number

ARCO 07144 (Continued)

S118470507

Site Zip: 94565
Enf Action Date: 09-13-2018
Enf Action Type: Notice of Violation (Unified Program)
Enf Action Description: Notice of Violation Issued by the Inspector at the Time of Inspection
Enf Action Notes: Not reported
Enf Action Division: Contra Costa County Health Services Department
Enf Action Program: UST
Enf Action Source: CERS,

Site ID: 401359
Site Name: ARCO 07144
Site Address: 2102 W LELAND RD
Site City: PITTSBURG
Site Zip: 94565
Enf Action Date: 09-09-2022
Enf Action Type: Notice of Violation (Unified Program)
Enf Action Description: Notice of Violation Issued by the Inspector at the Time of Inspection
Enf Action Notes: Not reported
Enf Action Division: Contra Costa County Health Services Department
Enf Action Program: UST
Enf Action Source: CERS,

Site ID: 401359
Site Name: ARCO 07144
Site Address: 2102 W LELAND RD
Site City: PITTSBURG
Site Zip: 94565
Enf Action Date: 09-01-2021
Enf Action Type: Notice of Violation (Unified Program)
Enf Action Description: Notice of Violation Issued by the Inspector at the Time of Inspection
Enf Action Notes: Not reported
Enf Action Division: Contra Costa County Health Services Department
Enf Action Program: UST
Enf Action Source: CERS,

Site ID: 401359
Site Name: ARCO 07144
Site Address: 2102 W LELAND RD
Site City: PITTSBURG
Site Zip: 94565
Enf Action Date: 04-14-2017
Enf Action Type: Notice of Violation (Unified Program)
Enf Action Description: Notice of Violation Issued by the Inspector at the Time of Inspection
Enf Action Notes: Not reported
Enf Action Division: Contra Costa County Health Services Department
Enf Action Program: UST
Enf Action Source: CERS,

Affiliation:
Affiliation Type Desc: Environmental Contact
Entity Name: KIMBERLY MEDICUS
Entity Title: Not reported
Affiliation Address: PO BOX 6038
Affiliation City: ARTESIA
Affiliation State: CA
Affiliation Country: Not reported
Affiliation Zip: 90702

Map ID
Direction
Distance
Elevation

MAP FINDINGS

Site

Database(s)

EDR ID Number
EPA ID Number

ARCO 07144 (Continued)

S118470507

Affiliation Phone: ,

Affiliation Type Desc: Facility Mailing Address
Entity Name: Mailing Address
Entity Title: Not reported
Affiliation Address: PO BOX 6038
Affiliation City: ARTESIA
Affiliation State: CA
Affiliation Country: Not reported
Affiliation Zip: 90702
Affiliation Phone: ,

Affiliation Type Desc: Parent Corporation
Entity Name: BP PRODUCTS NORTH AMERICA, INC.
Entity Title: Not reported
Affiliation Address: Not reported
Affiliation City: Not reported
Affiliation State: Not reported
Affiliation Country: Not reported
Affiliation Zip: Not reported
Affiliation Phone: ,

Affiliation Type Desc: UST Property Owner Name
Entity Name: BP PRODUCTS NORTH AMERICA, INC
Entity Title: Not reported
Affiliation Address: P.O. BOX 6038
Affiliation City: ARTESIA
Affiliation State: CA
Affiliation Country: United States
Affiliation Zip: 90702
Affiliation Phone: (360) 970-2296,

Affiliation Type Desc: Legal Owner
Entity Name: BP PRODUCTS NORTH AMERICA, INC
Entity Title: Not reported
Affiliation Address: PO BOX 6038
Affiliation City: ARTESIA
Affiliation State: CA
Affiliation Country: United States
Affiliation Zip: 90702
Affiliation Phone: (360) 970-2296,

Affiliation Type Desc: Property Owner
Entity Name: BP PRODUCTS NORTH AMERICA, INC
Entity Title: Not reported
Affiliation Address: PO BOX 6038
Affiliation City: ARTESIA
Affiliation State: CA
Affiliation Country: United States
Affiliation Zip: 90702
Affiliation Phone: (360) 970-2296,

Affiliation Type Desc: UST Permit Applicant
Entity Name: Bejan Farahbakhsh
Entity Title: Member
Affiliation Address: Not reported
Affiliation City: Not reported

Map ID
Direction
Distance
Elevation

MAP FINDINGS

Site

Database(s)

EDR ID Number
EPA ID Number

ARCO 07144 (Continued)

S118470507

Affiliation State: Not reported
Affiliation Country: Not reported
Affiliation Zip: Not reported
Affiliation Phone: (925) 785-4950,

Affiliation Type Desc: CUPA District
Entity Name: Contra Costa County Health Services Department
Entity Title: Not reported
Affiliation Address: 4585 Pacheco BlvdSuite 100
Affiliation City: Martinez
Affiliation State: CA
Affiliation Country: Not reported
Affiliation Zip: 94553
Affiliation Phone: (925) 655-3200,

Affiliation Type Desc: Document Preparer
Entity Name: BELSHIRE ENVIRONMENTAL SERVICES, INC
Entity Title: Not reported
Affiliation Address: Not reported
Affiliation City: Not reported
Affiliation State: Not reported
Affiliation Country: Not reported
Affiliation Zip: Not reported
Affiliation Phone: ,

Affiliation Type Desc: Identification Signer
Entity Name: KIMBERLY MEDICUS
Entity Title: HSSE&C ADVISOR
Affiliation Address: Not reported
Affiliation City: Not reported
Affiliation State: Not reported
Affiliation Country: Not reported
Affiliation Zip: Not reported
Affiliation Phone: ,

Affiliation Type Desc: Operator
Entity Name: AURA MANAGEMENT CO
Entity Title: Not reported
Affiliation Address: Not reported
Affiliation City: Not reported
Affiliation State: Not reported
Affiliation Country: Not reported
Affiliation Zip: Not reported
Affiliation Phone: (925) 291-6089,

Affiliation Type Desc: UST Tank Operator
Entity Name: AURA MANAGEMENT CO
Entity Title: Not reported
Affiliation Address: 2102 W LELAND RD
Affiliation City: PITTSBURG
Affiliation State: CA
Affiliation Country: United States
Affiliation Zip: 94565
Affiliation Phone: (925) 291-6089,

Affiliation Type Desc: UST Tank Owner
Entity Name: BP PRODUCTS NORTH AMERICA, INC

Map ID
Direction
Distance
Elevation

MAP FINDINGS

Site

Database(s)

EDR ID Number
EPA ID Number

ARCO 07144 (Continued)

S118470507

Entity Title: Not reported
Affiliation Address: P.O. BOX 6038
Affiliation City: ARTESIA
Affiliation State: CA
Affiliation Country: United States
Affiliation Zip: 90702
Affiliation Phone: (360) 970-2296,

68
NNE
1/4-1/2
0.266 mi.
1405 ft.

KEMWATER NORTH AMERICA
LOVERIDGE ROAD & PITTS-ANT HGY
PITTSBURG, CA 94565

ENVIROSTOR **1007739060**
HWP **N/A**

Relative:
Lower

ENVIROSTOR:

Actual:
34 ft.

Name: KEMWATER NORTH AMERICA
Address: LOVERIDGE ROAD & PITTS-ANT HGY
City,State,Zip: PITTSBURG, CA 945650000
Facility ID: 80001307
Status: Inactive - Needs Evaluation
Status Date: 06/26/2009
Site Code: Not reported
Site Type: Corrective Action
Site Type Detailed: Corrective Action
Acres: 0
NPL: NO
Regulatory Agencies: SMBRP, RWQCB 2 - San Francisco Bay
Lead Agency: RWQCB 2 - San Francisco Bay
Program Manager: Not reported
Supervisor: Daniel Murphy
Division Branch: Cleanup Berkeley
Assembly: 15
Senate: 9
Special Program: Not reported
Restricted Use: NO
Site Mgmt Req: NONE SPECIFIED
Funding: Not reported
Latitude: 38.01501
Longitude: -121.8600
APN: NONE SPECIFIED
Past Use: NONE SPECIFIED
Potential COC: NONE SPECIFIED
Confirmed COC: NONE SPECIFIED
Potential Description: NONE SPECIFIED
Alias Name: CAD000626572
Alias Type: EPA Identification Number
Alias Name: 110018997317
Alias Type: EPA (FRS #)
Alias Name: 80001307
Alias Type: Envirostor ID Number

Completed Info:

Completed Area Name: PROJECT WIDE
Completed Sub Area Name: Not reported
Completed Document Type: Preliminary Assessment Report
Completed Date: 11/01/1987
Comments: Not reported

Map ID
Direction
Distance
Elevation

MAP FINDINGS

Site

Database(s)

EDR ID Number
EPA ID Number

KEMWATER NORTH AMERICA (Continued)

1007739060

Future Area Name: Not reported
Future Sub Area Name: Not reported
Future Document Type: Not reported
Future Due Date: Not reported
Schedule Area Name: Not reported
Schedule Sub Area Name: Not reported
Schedule Document Type: Not reported
Schedule Due Date: Not reported
Schedule Revised Date: Not reported

HWP:

EPA ID: CAD000626572
Name: KEMWATER NORTH AMERICA
Address: LOVERIDGE ROAD & PITTS-ANT HGY
Cleanup Status: PROTECTIVE FILER
Latitude: 38.01501
Longitude: -121.8600
Facility Type: Historical - Non-Operating
Facility Size: Not reported
Supervisor: Not reported
Site Code: Not reported
Senate District: 9
Assembly District: 15
Public Information Officer: Not reported
Commercial Offsite Facility Types: Not reported
Quarterly Update: Not reported
Project Manager Lead: Not reported
Project Manager: Not reported
Permit Type: RCRA
Permit Effective Date: Not reported
Permit Expiration Date: Not reported
Calenviroscreen Score: 81-85%
Total Planned Hours: Not reported
Total Planned Amount: Not reported
Total Actual Hours: Not reported

Activities:

EPA ID: CAD000626572
Facility Type: Historical - Non-Operating
Facility Name: KEMWATER NORTH AMERICA
Project Manager: Not reported
Project Manager Lead: Not reported
Supervisor: Not reported
Facility Status: PROTECTIVE FILER
Activity Type: Protective Filer Status
Permit Being Renewed: Not reported
Permit Being Modified: Not reported
Final Date: Not reported
Type: Not reported
Title Description: Protective Filer
Due Date: Not reported
Comments: Not reported
Unit Names: SURFSTR1
Event Description: Protective Filer Status - PROTECTIVE FILER (RECEIVED)
Actual Date: 05/28/1985

EPA ID: CAD000626572

Map ID
 Direction
 Distance
 Elevation

MAP FINDINGS

Site

Database(s)

EDR ID Number
 EPA ID Number

KEMWATER NORTH AMERICA (Continued)

1007739060

Facility Type: Historical - Non-Operating
 Facility Name: KEMWATER NORTH AMERICA
 Project Manager: Not reported
 Project Manager Lead: Not reported
 Supervisor: Not reported
 Facility Status: PROTECTIVE FILER
 Activity Type: Protective Filer Status
 Permit Being Renewed: Not reported
 Permit Being Modified: Not reported
 Final Date: Not reported
 Type: Not reported
 Title Description: Protective Filer
 Due Date: Not reported
 Comments: Not reported
 Unit Names: SURFSTR1
 Event Description: Protective Filer Status - PROTECTIVE FILER (APPROVED)
 Actual Date: 11/05/1985

Alias:

EPA ID: CAD000626572
 Facility Type: Historical - Non-Operating
 Facility Name: KEMWATER NORTH AMERICA
 Facility Status: PROTECTIVE FILER
 Project Manager: Not reported
 Project Manager Lead: Not reported
 Supervisor: Not reported
 Alias Type: FRS
 Alias: 110018997317

69
WNW
1/4-1/2
0.337 mi.
1781 ft.

G & K SERVICES, INC
1229 CALIFORNIA AVE
PITTSBURG, CA 94565

Relative:
Higher

Actual:
53 ft.

ENVIROSTOR:
 Name: CINTAS PITTSBURG
 Address: 1229 CALIFORNIA AVENUE
 City,State,Zip: PITTSBURG, CA 94565
 Facility ID: 60003032
 Status: Active
 Status Date: 07/23/2020
 Site Code: 202323
 Site Type: Voluntary Cleanup
 Site Type Detailed: Voluntary Agreement
 Acres: 3.21
 NPL: NO
 Regulatory Agencies: SMBRP
 Lead Agency: SMBRP
 Program Manager: Isabella Roman
 Supervisor: Kimberly Walsh
 Division Branch: Cleanup Berkeley
 Assembly: 15
 Senate: 9

ENVIROSTOR **1000309414**
VCP **N/A**
CERS HAZ WASTE
EMI
HIST CORTESE
CONTRA COSTA CO. SITE LIST
CERS

Map ID
Direction
Distance
Elevation

MAP FINDINGS

Site

Database(s)

EDR ID Number
EPA ID Number

G & K SERVICES, INC (Continued)

1000309414

Special Program: Voluntary Agreement - Standard Voluntary Agreement
Restricted Use: NO
Site Mgmt Req: NONE SPECIFIED
Funding: Responsible Party
Latitude: 38.01590
Longitude: -121.8664
APN: 073-190-025, 073190025
Past Use: NONE SPECIFIED
Potential COC: NONE SPECIFIED
Confirmed COC: NONE SPECIFIED
Potential Description: NONE SPECIFIED
Alias Name: 073-190-025
Alias Type: APN
Alias Name: 073190025
Alias Type: APN
Alias Name: 202323
Alias Type: Project Code (Site Code)
Alias Name: 60003032
Alias Type: Envirostor ID Number

Completed Info:

Completed Area Name: PROJECT WIDE
Completed Sub Area Name: Not reported
Completed Document Type: Annual Oversight Cost Estimate
Completed Date: 08/25/2021
Comments: Letter notifying RP of projected costs for DTSC oversight over fiscal year 2021-2022.

Completed Area Name: PROJECT WIDE
Completed Sub Area Name: Not reported
Completed Document Type: Correspondence
Completed Date: 04/20/2021
Comments: Letter providing contact information for project manager.

Completed Area Name: PROJECT WIDE
Completed Sub Area Name: Not reported
Completed Document Type: Standard Voluntary Agreement
Completed Date: 04/12/2021
Comments: Activity completed. RP and DTSC signed. Delay was owing to mail delivery.

Completed Area Name: PROJECT WIDE
Completed Sub Area Name: Not reported
Completed Document Type: Technical Report
Completed Date: 09/10/2018
Comments: Completed without DTSC oversight. Once entered into VCA program, submitted previous investigations/reports (VCA Task 1- Document Review).

Completed Area Name: PROJECT WIDE
Completed Sub Area Name: Not reported
Completed Document Type: Technical Report
Completed Date: 07/23/2020
Comments: Review of Existing documents completed in Nov. 2020. RP and consultant plan to submit WP for a Supplemental Site Investigation as agreed upon in the scoping meeting. No correspondence generated.

Completed Area Name: PROJECT WIDE

Map ID
Direction
Distance
Elevation

MAP FINDINGS

Site

Database(s)

EDR ID Number
EPA ID Number

G & K SERVICES, INC (Continued)

1000309414

Completed Sub Area Name: Not reported
Completed Document Type: Other Report
Completed Date: 10/07/2020
Comments: Map and analytical results

Completed Area Name: PROJECT WIDE
Completed Sub Area Name: Not reported
Completed Document Type: Phase 1
Completed Date: 11/26/2018
Comments: Completed without DTSC oversight. Once entered into VCA program, submitted previous investigations/reports (VCA Task 1- Document Review).

Completed Area Name: PROJECT WIDE
Completed Sub Area Name: Not reported
Completed Document Type: Technical Report
Completed Date: 12/11/2019
Comments: Completed without DTSC oversight. Once entered into VCA program, submitted previous investigations/reports (VCA Task 1- Document Review).

Completed Area Name: PROJECT WIDE
Completed Sub Area Name: Not reported
Completed Document Type: Application
Completed Date: 06/12/2020
Comments: Request for Agency Oversight Application signed 6/12/2020.

Future Area Name: PROJECT WIDE
Future Sub Area Name: Not reported
Future Document Type: Supplemental Site Investigation Report
Future Due Date: 2023
Future Area Name: PROJECT WIDE
Future Sub Area Name: Not reported
Future Document Type: Remedial Action Plan
Future Due Date: 2024
Future Area Name: PROJECT WIDE
Future Sub Area Name: Not reported
Future Document Type: Supplemental Site Investigation Report
Future Due Date: 2023
Future Area Name: PROJECT WIDE
Future Sub Area Name: Not reported
Future Document Type: Remedial Action Completion Report
Future Due Date: 2025
Future Area Name: PROJECT WIDE
Future Sub Area Name: Not reported
Future Document Type: Preliminary Endangerment Assessment Report
Future Due Date: 2024
Future Area Name: PROJECT WIDE
Future Sub Area Name: Not reported
Future Document Type: Certification
Future Due Date: 2023
Schedule Area Name: Not reported
Schedule Sub Area Name: Not reported
Schedule Document Type: Not reported
Schedule Due Date: Not reported
Schedule Revised Date: Not reported

Map ID
Direction
Distance
Elevation

MAP FINDINGS

Site

Database(s)

EDR ID Number
EPA ID Number

G & K SERVICES, INC (Continued)

1000309414

VCP:

Name: CINTAS PITTSBURG
Address: 1229 CALIFORNIA AVENUE
City,State,Zip: PITTSBURG, CA 94565
Facility ID: 60003032
Site Type: Voluntary Cleanup
Site Type Detail: Voluntary Agreement
Site Mgmt. Req.: NONE SPECIFIED
Acres: 3.21
National Priorities List: NO
Cleanup Oversight Agencies: SMBRP
Lead Agency: SMBRP
Lead Agency Description: DTSC - Site Cleanup Program
Project Manager: Isabella Roman
Supervisor: Kimberly Walsh
Division Branch: Cleanup Berkeley
Site Code: 202323
Assembly: 15
Senate: 9
Special Programs Code: Voluntary Agreement - Standard Voluntary Agreement
Status: Active
Status Date: 07/23/2020
Restricted Use: NO
Funding: Responsible Party
Lat/Long: 38.01590 / -121.8664
APN: 073-190-025, 073190025
Past Use: NONE SPECIFIED
Potential COC: NONE SPECIFIED
Confirmed COC: NONE SPECIFIED
Potential Description: NONE SPECIFIED
Alias Name: 073-190-025
Alias Type: APN
Alias Name: 073190025
Alias Type: APN
Alias Name: 202323
Alias Type: Project Code (Site Code)
Alias Name: 60003032
Alias Type: Envirostor ID Number

Completed Info:

Completed Area Name: PROJECT WIDE
Completed Sub Area Name: Not reported
Completed Document Type: Annual Oversight Cost Estimate
Completed Date: 08/25/2021
Comments: Letter notifying RP of projected costs for DTSC oversight over fiscal year 2021-2022.

Completed Area Name: PROJECT WIDE
Completed Sub Area Name: Not reported
Completed Document Type: Correspondence
Completed Date: 04/20/2021
Comments: Letter providing contact information for project manager.

Completed Area Name: PROJECT WIDE
Completed Sub Area Name: Not reported
Completed Document Type: Standard Voluntary Agreement
Completed Date: 04/12/2021

Map ID
Direction
Distance
Elevation

MAP FINDINGS

Site

Database(s)

EDR ID Number
EPA ID Number

G & K SERVICES, INC (Continued)

1000309414

Comments: Activity completed. RP and DTSC signed. Delay was owing to mail delivery.

Completed Area Name: PROJECT WIDE
Completed Sub Area Name: Not reported
Completed Document Type: Technical Report
Completed Date: 09/10/2018
Comments: Completed without DTSC oversight. Once entered into VCA program, submitted previous investigations/reports (VCA Task 1- Document Review).

Completed Area Name: PROJECT WIDE
Completed Sub Area Name: Not reported
Completed Document Type: Technical Report
Completed Date: 07/23/2020
Comments: Review of Existing documents completed in Nov. 2020. RP and consultant plan to submit WP for a Supplemental Site Investigation as agreed upon in the scoping meeting. No correspondence generated.

Completed Area Name: PROJECT WIDE
Completed Sub Area Name: Not reported
Completed Document Type: Other Report
Completed Date: 10/07/2020
Comments: Map and analytical results

Completed Area Name: PROJECT WIDE
Completed Sub Area Name: Not reported
Completed Document Type: Phase 1
Completed Date: 11/26/2018
Comments: Completed without DTSC oversight. Once entered into VCA program, submitted previous investigations/reports (VCA Task 1- Document Review).

Completed Area Name: PROJECT WIDE
Completed Sub Area Name: Not reported
Completed Document Type: Technical Report
Completed Date: 12/11/2019
Comments: Completed without DTSC oversight. Once entered into VCA program, submitted previous investigations/reports (VCA Task 1- Document Review).

Completed Area Name: PROJECT WIDE
Completed Sub Area Name: Not reported
Completed Document Type: Application
Completed Date: 06/12/2020
Comments: Request for Agency Oversight Application signed 6/12/2020.

Future Area Name: PROJECT WIDE
Future Sub Area Name: Not reported
Future Document Type: Supplemental Site Investigation Report
Future Due Date: 2023
Future Area Name: PROJECT WIDE
Future Sub Area Name: Not reported
Future Document Type: Remedial Action Plan
Future Due Date: 2024
Future Area Name: PROJECT WIDE
Future Sub Area Name: Not reported

Map ID
Direction
Distance
Elevation

MAP FINDINGS

Site

Database(s)

EDR ID Number
EPA ID Number

G & K SERVICES, INC (Continued)

1000309414

Future Document Type: Supplemental Site Investigation Report
Future Due Date: 2023
Future Area Name: PROJECT WIDE
Future Sub Area Name: Not reported
Future Document Type: Remedial Action Completion Report
Future Due Date: 2025
Future Area Name: PROJECT WIDE
Future Sub Area Name: Not reported
Future Document Type: Preliminary Endangerment Assessment Report
Future Due Date: 2024
Future Area Name: PROJECT WIDE
Future Sub Area Name: Not reported
Future Document Type: Certification
Future Due Date: 2023
Schedule Area Name: Not reported
Schedule Sub Area Name: Not reported
Schedule Document Type: Not reported
Schedule Due Date: Not reported
Schedule Revised Date: Not reported

CERS HAZ WASTE:

Name: CINTAS
Address: 1229 CALIFORNIA AVE
City,State,Zip: PITTSBURG, CA 94565
Site ID: 393624
CERS ID: 10152485
CERS Description: Hazardous Waste Generator

EMI:

Name: G & K SERVICES, INC
Address: 1229 CALIFORNIA AVE
City,State,Zip: PITTSBURG, CA 945650000
Year: 1987
County Code: 7
Air Basin: SF
Facility ID: 3140
Air District Name: BA
SIC Code: 7218
Air District Name: BAY AREA AQMD
Community Health Air Pollution Info System: Not reported
Consolidated Emission Reporting Rule: Not reported
Total Organic Hydrocarbon Gases Tons/Yr: 0
Reactive Organic Gases Tons/Yr: 0
Carbon Monoxide Emissions Tons/Yr: 0
NOX - Oxides of Nitrogen Tons/Yr: 0
SOX - Oxides of Sulphur Tons/Yr: 0
Particulate Matter Tons/Yr: 0
Part. Matter 10 Micrometers and Smlr Tons/Yr:0

Name: G & K SERVICES, INC
Address: 1229 CALIFORNIA AVE
City,State,Zip: PITTSBURG, CA 945650000
Year: 1990
County Code: 7
Air Basin: SF
Facility ID: 3140

Map ID
Direction
Distance
Elevation

MAP FINDINGS

Site

Database(s)

EDR ID Number
EPA ID Number

G & K SERVICES, INC (Continued)

1000309414

Air District Name: BA
SIC Code: 7218
Air District Name: BAY AREA AQMD
Community Health Air Pollution Info System: Not reported
Consolidated Emission Reporting Rule: Not reported
Total Organic Hydrocarbon Gases Tons/Yr: 0
Reactive Organic Gases Tons/Yr: 0
Carbon Monoxide Emissions Tons/Yr: 0
NOX - Oxides of Nitrogen Tons/Yr: 0
SOX - Oxides of Sulphur Tons/Yr: 0
Particulate Matter Tons/Yr: 0
Part. Matter 10 Micrometers and Smllr Tons/Yr:0

Name: G & K SERVICES, INC
Address: 1229 CALIFORNIA AVE
City,State,Zip: PITTSBURG, CA 945650000
Year: 1993
County Code: 7
Air Basin: SF
Facility ID: 3140
Air District Name: BA
SIC Code: 7218
Air District Name: BAY AREA AQMD
Community Health Air Pollution Info System: Not reported
Consolidated Emission Reporting Rule: Not reported
Total Organic Hydrocarbon Gases Tons/Yr: 0
Reactive Organic Gases Tons/Yr: 0
Carbon Monoxide Emissions Tons/Yr: 0
NOX - Oxides of Nitrogen Tons/Yr: 1
SOX - Oxides of Sulphur Tons/Yr: 0
Particulate Matter Tons/Yr: 0
Part. Matter 10 Micrometers and Smllr Tons/Yr:0

Name: G & K SERVICES, INC
Address: 1229 CALIFORNIA AVE
City,State,Zip: PITTSBURG, CA 945650000
Year: 1995
County Code: 7
Air Basin: SF
Facility ID: 3140
Air District Name: BA
SIC Code: 7218
Air District Name: BAY AREA AQMD
Community Health Air Pollution Info System: Not reported
Consolidated Emission Reporting Rule: Not reported
Total Organic Hydrocarbon Gases Tons/Yr: 0
Reactive Organic Gases Tons/Yr: 0
Carbon Monoxide Emissions Tons/Yr: 0
NOX - Oxides of Nitrogen Tons/Yr: 1
SOX - Oxides of Sulphur Tons/Yr: 0
Particulate Matter Tons/Yr: 0
Part. Matter 10 Micrometers and Smllr Tons/Yr:0

Name: G & K SERVICES, INC
Address: 1229 CALIFORNIA AVE
City,State,Zip: PITTSBURG, CA 945650000
Year: 1996

Map ID
Direction
Distance
Elevation

MAP FINDINGS

Site

Database(s)

EDR ID Number
EPA ID Number

G & K SERVICES, INC (Continued)

1000309414

County Code: 7
Air Basin: SF
Facility ID: 3140
Air District Name: BA
SIC Code: 7218
Air District Name: BAY AREA AQMD
Community Health Air Pollution Info System: Not reported
Consolidated Emission Reporting Rule: Not reported
Total Organic Hydrocarbon Gases Tons/Yr: 0
Reactive Organic Gases Tons/Yr: 0
Carbon Monoxide Emissions Tons/Yr: 0
NOX - Oxides of Nitrogen Tons/Yr: 1
SOX - Oxides of Sulphur Tons/Yr: 0
Particulate Matter Tons/Yr: 0
Part. Matter 10 Micrometers and Smlr Tons/Yr:0

Name: G & K SERVICES, INC
Address: 1229 CALIFORNIA AVE
City,State,Zip: PITTSBURG, CA 945650000
Year: 1997
County Code: 7
Air Basin: SF
Facility ID: 3140
Air District Name: BA
SIC Code: 7218
Air District Name: BAY AREA AQMD
Community Health Air Pollution Info System: Not reported
Consolidated Emission Reporting Rule: Not reported
Total Organic Hydrocarbon Gases Tons/Yr: 0
Reactive Organic Gases Tons/Yr: 0
Carbon Monoxide Emissions Tons/Yr: 0
NOX - Oxides of Nitrogen Tons/Yr: 1
SOX - Oxides of Sulphur Tons/Yr: 0
Particulate Matter Tons/Yr: 0
Part. Matter 10 Micrometers and Smlr Tons/Yr:0

Name: G & K SERVICES, INC
Address: 1229 CALIFORNIA AVE
City,State,Zip: PITTSBURG, CA 945650000
Year: 1998
County Code: 7
Air Basin: SF
Facility ID: 3140
Air District Name: BA
SIC Code: 7218
Air District Name: BAY AREA AQMD
Community Health Air Pollution Info System: Not reported
Consolidated Emission Reporting Rule: Not reported
Total Organic Hydrocarbon Gases Tons/Yr: 0
Reactive Organic Gases Tons/Yr: 0
Carbon Monoxide Emissions Tons/Yr: 0
NOX - Oxides of Nitrogen Tons/Yr: 1
SOX - Oxides of Sulphur Tons/Yr: 0
Particulate Matter Tons/Yr: 0
Part. Matter 10 Micrometers and Smlr Tons/Yr:0

Name: G & K SERVICES, INC

Map ID
Direction
Distance
Elevation

MAP FINDINGS

Site

Database(s)

EDR ID Number
EPA ID Number

G & K SERVICES, INC (Continued)

1000309414

Address: 1229 CALIFORNIA AVE
City,State,Zip: PITTSBURG, CA 945650000
Year: 1999
County Code: 7
Air Basin: SF
Facility ID: 3140
Air District Name: BA
SIC Code: 7218
Air District Name: BAY AREA AQMD
Community Health Air Pollution Info System: Not reported
Consolidated Emission Reporting Rule: Not reported
Total Organic Hydrocarbon Gases Tons/Yr: 0
Reactive Organic Gases Tons/Yr: 0
Carbon Monoxide Emissions Tons/Yr: 0
NOX - Oxides of Nitrogen Tons/Yr: 0
SOX - Oxides of Sulphur Tons/Yr: 0
Particulate Matter Tons/Yr: 0
Part. Matter 10 Micrometers and Smllr Tons/Yr:0

Name: G & K SERVICES, INC
Address: 1229 CALIFORNIA AVE
City,State,Zip: PITTSBURG, CA 945650000
Year: 2000
County Code: 7
Air Basin: SF
Facility ID: 3140
Air District Name: BA
SIC Code: 7218
Air District Name: BAY AREA AQMD
Community Health Air Pollution Info System: Not reported
Consolidated Emission Reporting Rule: Not reported
Total Organic Hydrocarbon Gases Tons/Yr: 0
Reactive Organic Gases Tons/Yr: 0
Carbon Monoxide Emissions Tons/Yr: 0
NOX - Oxides of Nitrogen Tons/Yr: 0
SOX - Oxides of Sulphur Tons/Yr: 0
Particulate Matter Tons/Yr: 0
Part. Matter 10 Micrometers and Smllr Tons/Yr:0

Name: G & K SERVICES, INC
Address: 1229 CALIFORNIA AVE
City,State,Zip: PITTSBURG, CA 945650000
Year: 2001
County Code: 7
Air Basin: SF
Facility ID: 3140
Air District Name: BA
SIC Code: 7218
Air District Name: BAY AREA AQMD
Community Health Air Pollution Info System: Not reported
Consolidated Emission Reporting Rule: Not reported
Total Organic Hydrocarbon Gases Tons/Yr: 0
Reactive Organic Gases Tons/Yr: 0
Carbon Monoxide Emissions Tons/Yr: 0
NOX - Oxides of Nitrogen Tons/Yr: 1
SOX - Oxides of Sulphur Tons/Yr: 0
Particulate Matter Tons/Yr: 0

Map ID
Direction
Distance
Elevation

MAP FINDINGS

Site

Database(s)

EDR ID Number
EPA ID Number

G & K SERVICES, INC (Continued)

1000309414

Part. Matter 10 Micrometers and Smlr Tons/Yr:0

Name: G & K SERVICES, INC
Address: 1229 CALIFORNIA AVE
City,State,Zip: PITTSBURG, CA 945650000
Year: 2002
County Code: 7
Air Basin: SF
Facility ID: 3140
Air District Name: BA
SIC Code: 7218
Air District Name: BAY AREA AQMD
Community Health Air Pollution Info System: Not reported
Consolidated Emission Reporting Rule: Not reported
Total Organic Hydrocarbon Gases Tons/Yr: 44
Reactive Organic Gases Tons/Yr: 38
Carbon Monoxide Emissions Tons/Yr: 0
NOX - Oxides of Nitrogen Tons/Yr: 0
SOX - Oxides of Sulphur Tons/Yr: 0
Particulate Matter Tons/Yr: 44
Part. Matter 10 Micrometers and Smlr Tons/Yr:40

Name: G & K SERVICES, INC
Address: 1229 CALIFORNIA AVE
City,State,Zip: PITTSBURG, CA 945650000
Year: 2003
County Code: 7
Air Basin: SF
Facility ID: 3140
Air District Name: BA
SIC Code: 7218
Air District Name: BAY AREA AQMD
Community Health Air Pollution Info System: Not reported
Consolidated Emission Reporting Rule: Not reported
Total Organic Hydrocarbon Gases Tons/Yr: 44
Reactive Organic Gases Tons/Yr: 38
Carbon Monoxide Emissions Tons/Yr: 0
NOX - Oxides of Nitrogen Tons/Yr: 0
SOX - Oxides of Sulphur Tons/Yr: 0
Particulate Matter Tons/Yr: 44
Part. Matter 10 Micrometers and Smlr Tons/Yr:40

Name: G & K SERVICES, INC
Address: 1229 CALIFORNIA AVE
City,State,Zip: PITTSBURG, CA 945650000
Year: 2004
County Code: 7
Air Basin: SF
Facility ID: 3140
Air District Name: BA
SIC Code: 7218
Air District Name: BAY AREA AQMD
Community Health Air Pollution Info System: Not reported
Consolidated Emission Reporting Rule: Not reported
Total Organic Hydrocarbon Gases Tons/Yr: 44.435
Reactive Organic Gases Tons/Yr: 37.6386578
Carbon Monoxide Emissions Tons/Yr: 0.047

Map ID
Direction
Distance
Elevation

MAP FINDINGS

Site

Database(s)

EDR ID Number
EPA ID Number

G & K SERVICES, INC (Continued)

1000309414

NOX - Oxides of Nitrogen Tons/Yr: 0.277
SOX - Oxides of Sulphur Tons/Yr: 0.002
Particulate Matter Tons/Yr: 44.478
Part. Matter 10 Micrometers and Smlr Tons/Yr:40.031

Name: G & K SERVICES, INC
Address: 1229 CALIFORNIA AVE
City,State,Zip: PITTSBURG, CA 945650000
Year: 2005
County Code: 7
Air Basin: SF
Facility ID: 3140
Air District Name: BA
SIC Code: 7218
Air District Name: BAY AREA AQMD
Community Health Air Pollution Info System: Not reported
Consolidated Emission Reporting Rule: Not reported
Total Organic Hydrocarbon Gases Tons/Yr: .021
Reactive Organic Gases Tons/Yr: .011117
Carbon Monoxide Emissions Tons/Yr: .047
NOX - Oxides of Nitrogen Tons/Yr: .277
SOX - Oxides of Sulphur Tons/Yr: .002
Particulate Matter Tons/Yr: .064
Part. Matter 10 Micrometers and Smlr Tons/Yr:.0584

Name: G & K SERVICES, INC
Address: 1229 CALIFORNIA AVE
City,State,Zip: PITTSBURG, CA 945650000
Year: 2006
County Code: 7
Air Basin: SF
Facility ID: 3140
Air District Name: BA
SIC Code: 7218
Air District Name: BAY AREA AQMD
Community Health Air Pollution Info System: Not reported
Consolidated Emission Reporting Rule: Not reported
Total Organic Hydrocarbon Gases Tons/Yr: 4.476
Reactive Organic Gases Tons/Yr: 4.3988465
Carbon Monoxide Emissions Tons/Yr: .047
NOX - Oxides of Nitrogen Tons/Yr: .277
SOX - Oxides of Sulphur Tons/Yr: .002
Particulate Matter Tons/Yr: .064
Part. Matter 10 Micrometers and Smlr Tons/Yr:.0584

Name: G & K SERVICES, INC
Address: 1229 CALIFORNIA AVE
City,State,Zip: PITTSBURG, CA 93306
Year: 2007
County Code: 7
Air Basin: SF
Facility ID: 3140
Air District Name: BA
SIC Code: 7218
Air District Name: BAY AREA AQMD
Community Health Air Pollution Info System: Not reported
Consolidated Emission Reporting Rule: Not reported

Map ID
Direction
Distance
Elevation

MAP FINDINGS

Site

Database(s)

EDR ID Number
EPA ID Number

G & K SERVICES, INC (Continued)

1000309414

Total Organic Hydrocarbon Gases Tons/Yr: .034
Reactive Organic Gases Tons/Yr: .0221306
Carbon Monoxide Emissions Tons/Yr: .047
NOX - Oxides of Nitrogen Tons/Yr: .277
SOX - Oxides of Sulphur Tons/Yr: .002
Particulate Matter Tons/Yr: .064
Part. Matter 10 Micrometers and Smlr Tons/Yr:.0584

Name: G & K SERVICES, INC
Address: 1229 CALIFORNIA AVE
City,State,Zip: PITTSBURG, CA 94565
Year: 2008
County Code: 7
Air Basin: SF
Facility ID: 3140
Air District Name: BA
SIC Code: 7218
Air District Name: BAY AREA AQMD
Community Health Air Pollution Info System: Not reported
Consolidated Emission Reporting Rule: Not reported
Total Organic Hydrocarbon Gases Tons/Yr: .033
Reactive Organic Gases Tons/Yr: .0191584
Carbon Monoxide Emissions Tons/Yr: .047
NOX - Oxides of Nitrogen Tons/Yr: .278
SOX - Oxides of Sulphur Tons/Yr: .002
Particulate Matter Tons/Yr: .064
Part. Matter 10 Micrometers and Smlr Tons/Yr:.0584

Name: G & K SERVICES, INC
Address: 1229 CALIFORNIA AVE
City,State,Zip: PITTSBURG, CA 94565
Year: 2009
County Code: 7
Air Basin: SF
Facility ID: 3140
Air District Name: BA
SIC Code: 7218
Air District Name: BAY AREA AQMD
Community Health Air Pollution Info System: Not reported
Consolidated Emission Reporting Rule: Not reported
Total Organic Hydrocarbon Gases Tons/Yr: 3.5000000000000003E-2
Reactive Organic Gases Tons/Yr: 2.0852800000000001E-2
Carbon Monoxide Emissions Tons/Yr: 0.047
NOX - Oxides of Nitrogen Tons/Yr: 0.27800000000000002
SOX - Oxides of Sulphur Tons/Yr: 0.002
Particulate Matter Tons/Yr: 6.4000000000000001E-2
Part. Matter 10 Micrometers and Smlr Tons/Yr:5.8400000000000001E-2

Name: G & K SERVICES, INC
Address: 1229 CALIFORNIA AVE
City,State,Zip: PITTSBURG, CA 94565
Year: 2010
County Code: 7
Air Basin: SF
Facility ID: 3140
Air District Name: BA
SIC Code: 7218

Map ID
Direction
Distance
Elevation

MAP FINDINGS

Site

Database(s)

EDR ID Number
EPA ID Number

G & K SERVICES, INC (Continued)

1000309414

Air District Name: BAY AREA AQMD
Community Health Air Pollution Info System: Not reported
Consolidated Emission Reporting Rule: Not reported
Total Organic Hydrocarbon Gases Tons/Yr: 3.3000000000000002E-2
Reactive Organic Gases Tons/Yr: 1.9020700000000001E-2
Carbon Monoxide Emissions Tons/Yr: 0.047
NOX - Oxides of Nitrogen Tons/Yr: 0.27800000000000002
SOX - Oxides of Sulphur Tons/Yr: 0.002
Particulate Matter Tons/Yr: 6.4000000000000001E-2
Part. Matter 10 Micrometers and Smlr Tons/Yr:5.8400000000000001E-2

Name: G & K SERVICES, INC
Address: 1229 CALIFORNIA AVE
City,State,Zip: PITTSBURG, CA 94565
Year: 2011
County Code: 7
Air Basin: SF
Facility ID: 3140
Air District Name: BA
SIC Code: 7218
Air District Name: BAY AREA AQMD
Community Health Air Pollution Info System: Not reported
Consolidated Emission Reporting Rule: Not reported
Total Organic Hydrocarbon Gases Tons/Yr: 0.033
Reactive Organic Gases Tons/Yr: 0.0190207
Carbon Monoxide Emissions Tons/Yr: 0.047
NOX - Oxides of Nitrogen Tons/Yr: 0.278
SOX - Oxides of Sulphur Tons/Yr: 0.002
Particulate Matter Tons/Yr: 0
Part. Matter 10 Micrometers and Smlr Tons/Yr:0

Name: G & K SERVICES, INC
Address: 1229 CALIFORNIA AVE
City,State,Zip: PITTSBURG, CA 94565
Year: 2012
County Code: 7
Air Basin: SF
Facility ID: 3140
Air District Name: BA
SIC Code: 7218
Air District Name: BAY AREA AQMD
Community Health Air Pollution Info System: Not reported
Consolidated Emission Reporting Rule: Not reported
Total Organic Hydrocarbon Gases Tons/Yr: 0.033
Reactive Organic Gases Tons/Yr: 0.0190207
Carbon Monoxide Emissions Tons/Yr: 0.047
NOX - Oxides of Nitrogen Tons/Yr: 0.278
SOX - Oxides of Sulphur Tons/Yr: 0.002
Particulate Matter Tons/Yr: 0.0513333333333
Part. Matter 10 Micrometers and Smlr Tons/Yr:0.047

Name: G & K SERVICES, INC
Address: 1229 CALIFORNIA AVE
City,State,Zip: PITTSBURG, CA 94565
Year: 2013
County Code: 7
Air Basin: SF

Map ID
Direction
Distance
Elevation

MAP FINDINGS

Site

Database(s)

EDR ID Number
EPA ID Number

G & K SERVICES, INC (Continued)

1000309414

Facility ID: 3140
Air District Name: BA
SIC Code: 7218
Air District Name: BAY AREA AQMD
Community Health Air Pollution Info System: Not reported
Consolidated Emission Reporting Rule: Not reported
Total Organic Hydrocarbon Gases Tons/Yr: 0.025
Reactive Organic Gases Tons/Yr: 0.0122431
Carbon Monoxide Emissions Tons/Yr: 0.047
NOX - Oxides of Nitrogen Tons/Yr: 0.278
SOX - Oxides of Sulphur Tons/Yr: 0.002
Particulate Matter Tons/Yr: 0.064
Part. Matter 10 Micrometers and Smlr Tons/Yr:0.047

Name: G & K SERVICES, INC
Address: 1229 CALIFORNIA AVE
City,State,Zip: PITTSBURG, CA 94565
Year: 2014
County Code: 7
Air Basin: SF
Facility ID: 3140
Air District Name: BA
SIC Code: 7218
Air District Name: BAY AREA AQMD
Community Health Air Pollution Info System: Not reported
Consolidated Emission Reporting Rule: Not reported
Total Organic Hydrocarbon Gases Tons/Yr: 0.031728712
Reactive Organic Gases Tons/Yr: 0
Carbon Monoxide Emissions Tons/Yr: 0.08355476
NOX - Oxides of Nitrogen Tons/Yr: 0.42386198
SOX - Oxides of Sulphur Tons/Yr: 0.002167189
Particulate Matter Tons/Yr: 0.067441427
Part. Matter 10 Micrometers and Smlr Tons/Yr:0.050641427

Name: G & K SERVICES, INC
Address: 1229 CALIFORNIA AVE
City,State,Zip: PITTSBURG, CA 94565
Year: 2015
County Code: 7
Air Basin: SF
Facility ID: 3140
Air District Name: BA
SIC Code: 7218
Air District Name: BAY AREA AQMD
Community Health Air Pollution Info System: Not reported
Consolidated Emission Reporting Rule: Not reported
Total Organic Hydrocarbon Gases Tons/Yr: 4.786449562
Reactive Organic Gases Tons/Yr: 4.764502914
Carbon Monoxide Emissions Tons/Yr: 0.34020861
NOX - Oxides of Nitrogen Tons/Yr: 1.4774072
SOX - Oxides of Sulphur Tons/Yr: 0.006563748
Particulate Matter Tons/Yr: 0.09065258
Part. Matter 10 Micrometers and Smlr Tons/Yr:0.07385258

Name: G & K SERVICES, INC
Address: 1229 CALIFORNIA AVE
City,State,Zip: PITTSBURG, CA 94565

Map ID
Direction
Distance
Elevation

MAP FINDINGS

Site

Database(s)

EDR ID Number
EPA ID Number

G & K SERVICES, INC (Continued)

1000309414

Year: 2016
County Code: 7
Air Basin: SF
Facility ID: 3140
Air District Name: BA
SIC Code: 7218
Air District Name: BAY AREA AQMD
Community Health Air Pollution Info System: Not reported
Consolidated Emission Reporting Rule: Not reported
Total Organic Hydrocarbon Gases Tons/Yr: 0.063706995
Reactive Organic Gases Tons/Yr: 0.038618588312
Carbon Monoxide Emissions Tons/Yr: 0.201822407
NOX - Oxides of Nitrogen Tons/Yr: 0.957533364
SOX - Oxides of Sulphur Tons/Yr: 0.004631632
Particulate Matter Tons/Yr: 0.080452187
Part. Matter 10 Micrometers and Smlr Tons/Yr: 0.063652187

HIST CORTESE:

edr_fname: Super-7 / Southland #17847
edr_fadd1: 1229 CALIFORNIA
City,State,Zip: PITTSBURG, CA 94565
Region: CORTESE
Facility County Code: 7
Reg By: LTNKA
Reg Id: 3140

CONTRA COSTA CO. SITE LIST:

Name: CINTAS
Address: 1229 CALIFORNIA AVE
City: PITTSBURG
Facility ID: FA0033336
Billing Status: ACTIVE, BILLABLE
Program Status: CONTRA COSTA CO. SITE LIST
Program/Elements: HMBP: >10K-100K LBS, 20+ EMPLOYEES
Region: CONTRA COSTA
Cupa Number: 770824
CERS ID: 10152485

Name: CINTAS
Address: 1229 CALIFORNIA AVE
City: PITTSBURG
Facility ID: FA0033336
Billing Status: ACTIVE, BILLABLE
Program Status: CONTRA COSTA CO. SITE LIST
Program/Elements: HWG: LESS THAN 5 TONS/YEAR
Region: CONTRA COSTA
Cupa Number: 770824
CERS ID: 10152485

Name: CINTAS
Address: 1229 CALIFORNIA AVE
City: PITTSBURG
Facility ID: FA0033336
Billing Status: INACTIVE, NON-BILLABLE
Program Status: CONTRA COSTA CO. SITE LIST
Program/Elements: APSA: <10K GALLONS

Map ID
Direction
Distance
Elevation

MAP FINDINGS

Site

Database(s)

EDR ID Number
EPA ID Number

G & K SERVICES, INC (Continued)

1000309414

Region: CONTRA COSTA
Cupa Number: 770824
CERS ID: 10152485

Name: CINTAS
Address: 1229 CALIFORNIA AVE
City: PITTSBURG
Facility ID: FA0033336
Billing Status: INACTIVE, NON-BILLABLE
Program Status: CONTRA COSTA CO. SITE LIST
Program/Elements: HMBP: >10K-100K LBS, 20+ EMPLOYEES
Region: CONTRA COSTA
Cupa Number: 770824
CERS ID: 10152485

Name: CINTAS
Address: 1229 CALIFORNIA AVE
City: PITTSBURG
Facility ID: FA0033336
Billing Status: INACTIVE, NON-BILLABLE
Program Status: CONTRA COSTA CO. SITE LIST
Program/Elements: HWG: 25 - <50 TONS/YEAR
Region: CONTRA COSTA
Cupa Number: 770824
CERS ID: 10152485

Name: CINTAS
Address: 1229 CALIFORNIA AVE
City: PITTSBURG
Facility ID: FA0033336
Billing Status: INACTIVE, NON-BILLABLE
Program Status: CONTRA COSTA CO. SITE LIST
Program/Elements: TP: CONDITIONALLY EXEMPT COMMERCIAL LAUNDRY
Region: CONTRA COSTA
Cupa Number: 770824
CERS ID: 10152485

CERS:
Name: CINTAS
Address: 1229 CALIFORNIA AVE
City,State,Zip: PITTSBURG, CA 94565
Site ID: 393624
CERS ID: 10152485
CERS Description: Chemical Storage Facilities

Violations:
Site ID: 393624
Site Name: CINTAS
Violation Date: 03-17-2023
Citation: HSC 6.95 25508(a)(3) - California Health and Safety Code, Chapter 6.95, Section(s) 25508(a)(3)
Violation Description: Failure to establish and electronically submit an adequate emergency response plan and procedures for a release or threatened release of a hazardous material.
Violation Notes: OBSERVATION: Emergency response plan does not contain updated notification contacts or the phone number of the CUPA. CORRECTIVE ACTION: Submit updated emergency response plan with current personnel

Map ID
Direction
Distance
Elevation

MAP FINDINGS

Site

Database(s)

EDR ID Number
EPA ID Number

G & K SERVICES, INC (Continued)

1000309414

involved in the notification process. Update plan to include required notification to the CUPA with the correct phone number.

Violation Division: Contra Costa County Health Services Department
Violation Program: HMRRP
Violation Source: CERS,

Site ID: 393624
Site Name: CINTAS
Violation Date: 03-27-2018
Citation: HSC 6.95 25508(a)(1) - California Health and Safety Code, Chapter 6.95, Section(s) 25508(a)(1)
Violation Description: Failure to complete and electronically submit a business plan when storing/handling a hazardous material at or above reportable quantities.

Violation Notes: Returned to compliance on 04/27/2018.
Violation Division: Contra Costa County Health Services Department
Violation Program: HMRRP
Violation Source: CERS,

Site ID: 393624
Site Name: CINTAS
Violation Date: 04-20-2018
Citation: HSC 6.11 25404(e)(4) - California Health and Safety Code, Chapter 6.11, Section(s) 25404(e)(4)
Violation Description: Failure to report program data electronically.
Violation Notes: Returned to compliance on 04/27/2018. OBSERVATION: Facility has not checked that they generate hazardous waste on the business activities form. Facility is a hazardous waste generator and must be in the hazardous waste generator program. CORRECTIVE ACTION: Resubmit business activities page. You must check yes to the statement facility generates hazardous waste. The facility is a hazardous waste generator and all applicable regulations will apply.

Violation Division: Contra Costa County Health Services Department
Violation Program: HW
Violation Source: CERS,

Site ID: 393624
Site Name: CINTAS
Violation Date: 10-09-2014
Citation: HSC 6.95 Multiple - California Health and Safety Code, Chapter 6.95, Section(s) Multiple
Violation Description: Business Plan Program - Administration/Documentation - General
Violation Notes: Returned to compliance on 11/12/2014.
Violation Division: Contra Costa County Health Services Department
Violation Program: HMRRP
Violation Source: CERS,

Site ID: 393624
Site Name: CINTAS
Violation Date: 04-30-2008
Citation: HSC 6.67 Multiple Sections - California Health and Safety Code, Chapter 6.67, Section(s) Multiple Sections
Violation Description: RCRA Large Quantity Generator Program - Administration/Documentation - General
Violation Notes: Returned to compliance on 07/31/2008.
Violation Division: Contra Costa County Health Services Department
Violation Program: HWLQG

Map ID
Direction
Distance
Elevation

MAP FINDINGS

Site

Database(s)

EDR ID Number
EPA ID Number

G & K SERVICES, INC (Continued)

1000309414

Violation Source: CERS,

Site ID: 393624
Site Name: CINTAS
Violation Date: 10-09-2014
Citation: HSC 6.5 Multiple - California Health and Safety Code, Chapter 6.5, Section(s) Multiple
Violation Description: Haz Waste Generator Program - Administration/Documentation - General
Violation Notes: Returned to compliance on 11/12/2014. 66265.15 AND 66265.33
Violation Division: Contra Costa County Health Services Department
Violation Program: HW
Violation Source: CERS,

Site ID: 393624
Site Name: CINTAS
Violation Date: 03-03-2017
Citation: HSC 6.95 Multiple - California Health and Safety Code, Chapter 6.95, Section(s) Multiple
Violation Description: Business Plan Program - Administration/Documentation - General
Violation Notes: Returned to compliance on 03/20/2017.
Violation Division: Contra Costa County Health Services Department
Violation Program: HMRRP
Violation Source: CERS,

Site ID: 393624
Site Name: CINTAS
Violation Date: 04-23-2021
Citation: HSC 6.95 25508(a)(3) - California Health and Safety Code, Chapter 6.95, Section(s) 25508(a)(3)
Violation Description: Failure to complete and electronically submit hazardous material inventory information for all reportable hazardous materials on site at or above reportable quantities.
Violation Notes: Returned to compliance on 04/28/2021. OBSERVATION: Inventory is not accurate. Many chemicals are not listed on the current inventory. CORRECTIVE ACTION: Submit a complete and accurate inventory on CERS.
Violation Division: Contra Costa County Health Services Department
Violation Program: HMRRP
Violation Source: CERS,

Site ID: 393624
Site Name: CINTAS
Violation Date: 04-23-2021
Citation: HSC 6.5 25123.3(h)(1) - California Health and Safety Code, Chapter 6.5, Section(s) 25123.3(h)(1)
Violation Description: Failure to send hazardous waste offsite for treatment, storage, or disposal within 180 days (or 270 days if waste is transported over 200 miles) for a generator who generates less than 1000 kilogram per month if all of the following conditions are met: (1) The quantity of hazardous waste accumulated onsite never exceeds 6,000 kilograms. (2) The generator complies with the requirements of 40 Code of Federal Regulations section 262.34(d), (e) and (f). (3) The generator does not hold acutely hazardous waste or extremely hazardous waste in an amount greater than one kilogram for more than 90 days.
Violation Notes: Returned to compliance on 03/17/2023. OBSERVATION: Sulfuric Acid is no longer used in the facility. Sulfuric Acid tank is partially full. CORRECTIVE ACTION: Have a registered hauler dispose of the sulfuric acid. Have sulfuric acid tank properly cleaned and closed. Submit tank

Map ID
Direction
Distance
Elevation

MAP FINDINGS

Site

Database(s)

EDR ID Number
EPA ID Number

G & K SERVICES, INC (Continued)

1000309414

closure certificate and hazardous waste manifests to CCHSHMP
Violation Division: Contra Costa County Health Services Department
Violation Program: HW
Violation Source: CERS,

Site ID: 393624
Site Name: CINTAS
Violation Date: 04-20-2018
Citation: HSC 6.95 25508(a)(1) - California Health and Safety Code, Chapter 6.95, Section(s) 25508(a)(1)
Violation Description: Failure to establish and electronically submit an adequate emergency response plan and procedures for a release or threatened release of a hazardous material.
Violation Notes: Returned to compliance on 04/24/2018. OBSERVATION: Current emergency response plan has old owners information. CORRECTIVE ACTION: Update emergency response plan to reflect new owner information. Submit electronically.

Violation Division: Contra Costa County Health Services Department
Violation Program: HMRRP
Violation Source: CERS,

Site ID: 393624
Site Name: CINTAS
Violation Date: 03-17-2023
Citation: HSC 6.95 25508(a)(3) - California Health and Safety Code, Chapter 6.95, Section(s) 25508(a)(3)
Violation Description: Failure to complete and electronically submit hazardous material inventory information for all reportable hazardous materials on site at or above reportable quantities.
Violation Notes: OBSERVATION: 750 gallon tank of Mission is not reported on the inventory. Solvent soaked rags that are stored on site awaiting pick up by vendor are not reported on the inventory. CORRECTIVE ACTION: Add 750 gallon tank of Mission to the inventory. Add solvent soaked rags to the inventory.

Violation Division: Contra Costa County Health Services Department
Violation Program: HMRRP
Violation Source: CERS,

Site ID: 393624
Site Name: CINTAS
Violation Date: 03-27-2008
Citation: HSC 6.67 Multiple Sections - California Health and Safety Code, Chapter 6.67, Section(s) Multiple Sections
Violation Description: RCRA Large Quantity Generator Program - Administration/Documentation - General
Violation Notes: Returned to compliance on 04/30/2008.

Violation Division: Contra Costa County Health Services Department
Violation Program: HWLQG
Violation Source: CERS,

Site ID: 393624
Site Name: CINTAS
Violation Date: 03-03-2017
Citation: HSC 6.5 Multiple - California Health and Safety Code, Chapter 6.5, Section(s) Multiple
Violation Description: Tiered Permitting - Administration/Documentation - General
Violation Notes: Returned to compliance on 03/20/2017. TP24 25201.56(d)(8)(B) - Failure

Map ID
Direction
Distance
Elevation

MAP FINDINGS

Site

Database(s)

EDR ID Number
EPA ID Number

G & K SERVICES, INC (Continued)

1000309414

Violation Division: to notify the CUPA about closure of treatment unit.
Violation Program: Contra Costa County Health Services Department
Violation Source: CE
CERS,

Evaluation:

Eval General Type: Compliance Evaluation Inspection
Eval Date: 03-03-2017
Violations Found: Yes
Eval Type: Routine done by local agency

Eval Notes: Not reported
Eval Division: Contra Costa County Health Services Department
Eval Program: CE
Eval Source: CERS,

Eval General Type: Compliance Evaluation Inspection
Eval Date: 03-03-2017
Violations Found: Yes
Eval Type: Routine done by local agency
Eval Notes: Not reported
Eval Division: Contra Costa County Health Services Department
Eval Program: HMRRP
Eval Source: CERS,

Eval General Type: Compliance Evaluation Inspection
Eval Date: 03-17-2023
Violations Found: Yes
Eval Type: Routine done by local agency
Eval Notes: Not reported
Eval Division: Contra Costa County Health Services Department
Eval Program: HMRRP
Eval Source: CERS,

Eval General Type: Other/Unknown
Eval Date: 03-27-2018
Violations Found: Yes
Eval Type: Other, not routine, done by local agency
Eval Notes: Not reported
Eval Division: Contra Costa County Health Services Department
Eval Program: HMRRP
Eval Source: CERS,

Eval General Type: Compliance Evaluation Inspection
Eval Date: 03-21-2023
Violations Found: No
Eval Type: Routine done by local agency
Eval Notes: Not reported
Eval Division: Contra Costa County Health Services Department
Eval Program: HW
Eval Source: CERS,

Eval General Type: Other/Unknown
Eval Date: 05-01-2018
Violations Found: No
Eval Type: Other, not routine, done by local agency
Eval Notes: Not reported
Eval Division: Contra Costa County Health Services Department

Map ID
Direction
Distance
Elevation

MAP FINDINGS

Site

Database(s)

EDR ID Number
EPA ID Number

G & K SERVICES, INC (Continued)

1000309414

Eval Program: HW
Eval Source: CERS,

Eval General Type: Compliance Evaluation Inspection
Eval Date: 10-09-2014
Violations Found: No
Eval Type: Routine done by local agency
Eval Notes: Not reported
Eval Division: Contra Costa County Health Services Department
Eval Program: CE
Eval Source: CERS,

Eval General Type: Compliance Evaluation Inspection
Eval Date: 03-03-2017
Violations Found: No
Eval Type: Routine done by local agency
Eval Notes: Not reported
Eval Division: Contra Costa County Health Services Department
Eval Program: HW
Eval Source: CERS,

Eval General Type: Other/Unknown
Eval Date: 03-27-2018
Violations Found: No
Eval Type: Other, not routine, done by local agency
Eval Notes: Not reported
Eval Division: Contra Costa County Health Services Department
Eval Program: HW
Eval Source: CERS,

Eval General Type: Compliance Evaluation Inspection
Eval Date: 04-20-2018
Violations Found: Yes
Eval Type: Routine done by local agency
Eval Notes: Not reported
Eval Division: Contra Costa County Health Services Department
Eval Program: HW
Eval Source: CERS,

Eval General Type: Compliance Evaluation Inspection
Eval Date: 04-23-2021
Violations Found: Yes
Eval Type: Routine done by local agency
Eval Notes: Not reported
Eval Division: Contra Costa County Health Services Department
Eval Program: HMRRP
Eval Source: CERS,

Eval General Type: Compliance Evaluation Inspection
Eval Date: 07-03-2008
Violations Found: No
Eval Type: Routine done by local agency
Eval Notes: Inspector Name: Sonny Khoo & Matt Kaufman; No violations observed
Eval Division: Contra Costa County Health Services Department
Eval Program: HWLQG
Eval Source: CERS,

Map ID
Direction
Distance
Elevation

MAP FINDINGS

Site

Database(s)

EDR ID Number
EPA ID Number

G & K SERVICES, INC (Continued)

1000309414

Eval General Type: Compliance Evaluation Inspection
Eval Date: 07-27-2018
Violations Found: No
Eval Type: Routine done by local agency
Eval Notes: Not reported
Eval Division: Contra Costa County Health Services Department
Eval Program: HMRRP
Eval Source: CERS,

Eval General Type: Compliance Evaluation Inspection
Eval Date: 04-23-2021
Violations Found: Yes
Eval Type: Routine done by local agency
Eval Notes: Not reported
Eval Division: Contra Costa County Health Services Department
Eval Program: HW
Eval Source: CERS,

Eval General Type: Compliance Evaluation Inspection
Eval Date: 10-09-2014
Violations Found: Yes
Eval Type: Routine done by local agency
Eval Notes: Not reported
Eval Division: Contra Costa County Health Services Department
Eval Program: HMRRP
Eval Source: CERS,

Eval General Type: Compliance Evaluation Inspection
Eval Date: 10-09-2014
Violations Found: Yes
Eval Type: Routine done by local agency
Eval Notes: Not reported
Eval Division: Contra Costa County Health Services Department
Eval Program: HW
Eval Source: CERS,

Eval General Type: Other/Unknown
Eval Date: 11-12-2014
Violations Found: No
Eval Type: Other, not routine, done by local agency
Eval Notes: Not reported
Eval Division: Contra Costa County Health Services Department
Eval Program: HMRRP
Eval Source: CERS,

Eval General Type: Other/Unknown
Eval Date: 11-12-2014
Violations Found: No
Eval Type: Other, not routine, done by local agency
Eval Notes: Not reported
Eval Division: Contra Costa County Health Services Department
Eval Program: HW
Eval Source: CERS,

Eval General Type: Compliance Evaluation Inspection
Eval Date: 02-08-2011
Violations Found: No

Map ID
Direction
Distance
Elevation

MAP FINDINGS

Site

Database(s)

EDR ID Number
EPA ID Number

G & K SERVICES, INC (Continued)

1000309414

Eval Type: Routine done by local agency
Eval Notes: Inspector Name: Matt Kaufmann Adam Springer; No violations observed
Eval Division: Contra Costa County Health Services Department
Eval Program: HWLQG
Eval Source: CERS,

Eval General Type: Compliance Evaluation Inspection
Eval Date: 03-27-2008
Violations Found: Yes
Eval Type: Routine done by local agency
Eval Notes: Inspector Name: Kaufmann
Eval Division: Contra Costa County Health Services Department
Eval Program: HWLQG
Eval Source: CERS,

Eval General Type: Other/Unknown
Eval Date: 04-07-2017
Violations Found: No
Eval Type: Other, not routine, done by local agency
Eval Notes: Not reported
Eval Division: Contra Costa County Health Services Department
Eval Program: HMRRP
Eval Source: CERS,

Eval General Type: Compliance Evaluation Inspection
Eval Date: 04-20-2018
Violations Found: Yes
Eval Type: Routine done by local agency
Eval Notes: Not reported
Eval Division: Contra Costa County Health Services Department
Eval Program: HMRRP
Eval Source: CERS,

Eval General Type: Compliance Evaluation Inspection
Eval Date: 04-30-2008
Violations Found: Yes
Eval Type: Routine done by local agency
Eval Notes: Inspector Name: Kaufmann
Eval Division: Contra Costa County Health Services Department
Eval Program: HWLQG
Eval Source: CERS,

Eval General Type: Other/Unknown
Eval Date: 06-23-2021
Violations Found: No
Eval Type: Other, not routine, done by local agency
Eval Notes: Not reported
Eval Division: Contra Costa County Health Services Department
Eval Program: HMRRP
Eval Source: CERS,

Eval General Type: Compliance Evaluation Inspection
Eval Date: 10-09-2014
Violations Found: No
Eval Type: Routine done by local agency
Eval Notes: Not reported
Eval Division: Contra Costa County Health Services Department

Map ID
Direction
Distance
Elevation

MAP FINDINGS

Site

Database(s)

EDR ID Number
EPA ID Number

G & K SERVICES, INC (Continued)

1000309414

Eval Program: APSA
Eval Source: CERS,

Enforcement Action:

Site ID: 393624
Site Name: CINTAS
Site Address: 1229 CALIFORNIA AVE
Site City: PITTSBURG
Site Zip: 94565
Enf Action Date: 04-30-2008
Enf Action Type: Notice of Violation (Unified Program)
Enf Action Description: Notice of Violation Issued by the Inspector at the Time of Inspection
Enf Action Notes: Not reported
Enf Action Division: Contra Costa County Health Services Department
Enf Action Program: HWLQG
Enf Action Source: CERS,

Site ID: 393624
Site Name: CINTAS
Site Address: 1229 CALIFORNIA AVE
Site City: PITTSBURG
Site Zip: 94565
Enf Action Date: 03-17-2023
Enf Action Type: Notice of Violation (Unified Program)
Enf Action Description: Notice of Violation Issued by the Inspector at the Time of Inspection
Enf Action Notes: Not reported
Enf Action Division: Contra Costa County Health Services Department
Enf Action Program: HMRRP
Enf Action Source: CERS,

Site ID: 393624
Site Name: CINTAS
Site Address: 1229 CALIFORNIA AVE
Site City: PITTSBURG
Site Zip: 94565
Enf Action Date: 10-09-2014
Enf Action Type: Notice of Violation (Unified Program)
Enf Action Description: Notice of Violation Issued by the Inspector at the Time of Inspection
Enf Action Notes: Not reported
Enf Action Division: Contra Costa County Health Services Department
Enf Action Program: HW
Enf Action Source: CERS,

Site ID: 393624
Site Name: CINTAS
Site Address: 1229 CALIFORNIA AVE
Site City: PITTSBURG
Site Zip: 94565
Enf Action Date: 10-09-2014
Enf Action Type: Notice of Violation (Unified Program)
Enf Action Description: Notice of Violation Issued by the Inspector at the Time of Inspection
Enf Action Notes: Not reported
Enf Action Division: Contra Costa County Health Services Department
Enf Action Program: HMRRP
Enf Action Source: CERS,

Site ID: 393624

Map ID
Direction
Distance
Elevation

MAP FINDINGS

Site

Database(s)

EDR ID Number
EPA ID Number

G & K SERVICES, INC (Continued)

1000309414

Site Name: CINTAS
Site Address: 1229 CALIFORNIA AVE
Site City: PITTSBURG
Site Zip: 94565
Enf Action Date: 04-23-2021
Enf Action Type: Notice of Violation (Unified Program)
Enf Action Description: Notice of Violation Issued by the Inspector at the Time of Inspection
Enf Action Notes: Not reported
Enf Action Division: Contra Costa County Health Services Department
Enf Action Program: HW
Enf Action Source: CERS,

Site ID: 393624
Site Name: CINTAS
Site Address: 1229 CALIFORNIA AVE
Site City: PITTSBURG
Site Zip: 94565
Enf Action Date: 03-03-2017
Enf Action Type: Notice of Violation (Unified Program)
Enf Action Description: Notice of Violation Issued by the Inspector at the Time of Inspection
Enf Action Notes: Not reported
Enf Action Division: Contra Costa County Health Services Department
Enf Action Program: HMRRP
Enf Action Source: CERS,

Site ID: 393624
Site Name: CINTAS
Site Address: 1229 CALIFORNIA AVE
Site City: PITTSBURG
Site Zip: 94565
Enf Action Date: 03-27-2018
Enf Action Type: Notice of Violation (Unified Program)
Enf Action Description: Notice of Violation Issued by the Inspector at the Time of Inspection
Enf Action Notes: Not reported
Enf Action Division: Contra Costa County Health Services Department
Enf Action Program: HMRRP
Enf Action Source: CERS,

Site ID: 393624
Site Name: CINTAS
Site Address: 1229 CALIFORNIA AVE
Site City: PITTSBURG
Site Zip: 94565
Enf Action Date: 03-03-2017
Enf Action Type: Notice of Violation (Unified Program)
Enf Action Description: Notice of Violation Issued by the Inspector at the Time of Inspection
Enf Action Notes: Not reported
Enf Action Division: Contra Costa County Health Services Department
Enf Action Program: CE
Enf Action Source: CERS,

Site ID: 393624
Site Name: CINTAS
Site Address: 1229 CALIFORNIA AVE
Site City: PITTSBURG
Site Zip: 94565
Enf Action Date: 04-20-2018

Map ID
Direction
Distance
Elevation

MAP FINDINGS

Site

Database(s)

EDR ID Number
EPA ID Number

G & K SERVICES, INC (Continued)

1000309414

Enf Action Type: Notice of Violation (Unified Program)
Enf Action Description: Notice of Violation Issued by the Inspector at the Time of Inspection
Enf Action Notes: Not reported
Enf Action Division: Contra Costa County Health Services Department
Enf Action Program: HMRRP
Enf Action Source: CERS,

Site ID: 393624
Site Name: CINTAS
Site Address: 1229 CALIFORNIA AVE
Site City: PITTSBURG
Site Zip: 94565

Enf Action Date: 04-23-2021
Enf Action Type: Notice of Violation (Unified Program)
Enf Action Description: Notice of Violation Issued by the Inspector at the Time of Inspection
Enf Action Notes: Not reported
Enf Action Division: Contra Costa County Health Services Department
Enf Action Program: HMRRP
Enf Action Source: CERS,

Site ID: 393624
Site Name: CINTAS
Site Address: 1229 CALIFORNIA AVE
Site City: PITTSBURG
Site Zip: 94565

Enf Action Date: 03-27-2018
Enf Action Type: Notice of Violation (Unified Program)
Enf Action Description: Notice of Violation Issued by the Inspector at the Time of Inspection
Enf Action Notes: Not reported
Enf Action Division: Contra Costa County Health Services Department
Enf Action Program: UNSPEC
Enf Action Source: CERS,

Site ID: 393624
Site Name: CINTAS
Site Address: 1229 CALIFORNIA AVE
Site City: PITTSBURG
Site Zip: 94565

Enf Action Date: 03-27-2008
Enf Action Type: Notice of Violation (Unified Program)
Enf Action Description: Notice of Violation Issued by the Inspector at the Time of Inspection
Enf Action Notes: Not reported
Enf Action Division: Contra Costa County Health Services Department
Enf Action Program: HWLQG
Enf Action Source: CERS,

Site ID: 393624
Site Name: CINTAS
Site Address: 1229 CALIFORNIA AVE
Site City: PITTSBURG
Site Zip: 94565

Enf Action Date: 04-20-2018
Enf Action Type: Notice of Violation (Unified Program)
Enf Action Description: Notice of Violation Issued by the Inspector at the Time of Inspection
Enf Action Notes: Not reported
Enf Action Division: Contra Costa County Health Services Department
Enf Action Program: HW

Map ID
Direction
Distance
Elevation

MAP FINDINGS

Site

Database(s)

EDR ID Number
EPA ID Number

G & K SERVICES, INC (Continued)

1000309414

Enf Action Source: CERS,

Coordinates:

Site ID: 393624
Facility Name: CINTAS
Env Int Type Code: HMBP
Program ID: 10152485
Coord Name: Not reported
Ref Point Type Desc: Center of a facility or station.,
Latitude: 38.015910
Longitude: -121.866420

Affiliation:

Affiliation Type Desc: Facility Mailing Address
Entity Name: Mailing Address
Entity Title: Not reported
Affiliation Address: 1229 California Ave
Affiliation City: Pittsburg
Affiliation State: CA
Affiliation Country: Not reported
Affiliation Zip: 94565
Affiliation Phone: ,

Affiliation Type Desc: Operator
Entity Name: CINTAS
Entity Title: Not reported
Affiliation Address: Not reported
Affiliation City: Not reported
Affiliation State: Not reported
Affiliation Country: Not reported
Affiliation Zip: Not reported
Affiliation Phone: (925) 427-4401,

Affiliation Type Desc: CUPA District
Entity Name: Contra Costa County Health Services Department
Entity Title: Not reported
Affiliation Address: 4585 Pacheco BlvdSuite 100
Affiliation City: Martinez
Affiliation State: CA
Affiliation Country: Not reported
Affiliation Zip: 94553
Affiliation Phone: (925) 655-3200,

Affiliation Type Desc: Onsite Treatment Unit Owner Operator
Entity Name: Jaspreet Narr
Entity Title: Senior Cooperate Compliance Engineer
Affiliation Address: Not reported
Affiliation City: Not reported
Affiliation State: Not reported
Affiliation Country: Not reported
Affiliation Zip: Not reported
Affiliation Phone: ,

Affiliation Type Desc: Property Owner
Entity Name: CINTAS CORPORATION
Entity Title: Not reported

Map ID
Direction
Distance
Elevation

MAP FINDINGS

Site

Database(s)

EDR ID Number
EPA ID Number

G & K SERVICES, INC (Continued)

1000309414

Affiliation Address: 1229 CALIFORNIA AVE
Affiliation City: PITTSBURG
Affiliation State: CA
Affiliation Country: United States
Affiliation Zip: 94565
Affiliation Phone: (513) 459-1200,

Affiliation Type Desc: Environmental Contact
Entity Name: Stephen Koehler
Entity Title: Not reported
Affiliation Address: 27 Whitney Dr
Affiliation City: Milford
Affiliation State: OH
Affiliation Country: Not reported
Affiliation Zip: 45150
Affiliation Phone: ,

Affiliation Type Desc: Identification Signer
Entity Name: James Mercurio
Entity Title: Maintenance Supervisor
Affiliation Address: Not reported
Affiliation City: Not reported
Affiliation State: Not reported
Affiliation Country: Not reported
Affiliation Zip: Not reported
Affiliation Phone: ,

Affiliation Type Desc: Parent Corporation
Entity Name: CINTAS
Entity Title: Not reported
Affiliation Address: Not reported
Affiliation City: Not reported
Affiliation State: Not reported
Affiliation Country: Not reported
Affiliation Zip: Not reported
Affiliation Phone: ,

Affiliation Type Desc: Document Preparer
Entity Name: James Mercurio
Entity Title: Not reported
Affiliation Address: Not reported
Affiliation City: Not reported
Affiliation State: Not reported
Affiliation Country: Not reported
Affiliation Zip: Not reported
Affiliation Phone: ,

Affiliation Type Desc: Legal Owner
Entity Name: CINTAS CORPORATION
Entity Title: Not reported
Affiliation Address: 1229 California ave
Affiliation City: Pittsburg
Affiliation State: CA
Affiliation Country: United States
Affiliation Zip: 94565
Affiliation Phone: (513) 459-1200,

Map ID
 Direction
 Distance
 Elevation

MAP FINDINGS

Site

Database(s)

EDR ID Number
 EPA ID Number

70
SE
1/4-1/2
0.356 mi.
1879 ft.

CHAMPION NISSIAN
2695 E LELAND RD
PITTSBURG, CA 94565

RCRA-SQG **1000302595**
LUST **CAD981986235**
FINDS
ECHO
Cortese
HIST CORTESE
CERS

Relative:
Higher

Actual:
71 ft.

RCRA Listings:
 Date Form Received by Agency: 19910805
 Handler Name: Champion Nissian
 Handler Address: 2695 E LELAND RD
 Handler City,State,Zip: PITTSBURG, CA 94565
 EPA ID: CAD981986235
 Contact Name: GRASSO DAWN
 Contact Address: 2695 E LELAND RD
 Contact City,State,Zip: PITTSBURG, CA 94565
 Contact Telephone: 415-439-7344
 Contact Fax: Not reported
 Contact Email: Not reported
 Contact Title: Not reported
 EPA Region: 09
 Land Type: Other
 Federal Waste Generator Description: Small Quantity Generator
 Non-Notifier: Not reported
 Biennial Report Cycle: Not reported
 Accessibility: Not reported
 Active Site Indicator: Handler Activities
 State District Owner: Ca
 State District: 2
 Mailing Address: 2695 S LELAND RD
 Mailing City,State,Zip: PITTSBURG, CA 94565
 Owner Name: Tom Nokes
 Owner Type: Private
 Operator Name: Not Required
 Operator Type: Private
 Short-Term Generator Activity: No
 Importer Activity: No
 Mixed Waste Generator: No
 Transporter Activity: No
 Transfer Facility Activity: No
 Recycler Activity with Storage: No
 Small Quantity On-Site Burner Exemption: No
 Smelting Melting and Refining Furnace Exemption: No
 Underground Injection Control: No
 Off-Site Waste Receipt: No
 Universal Waste Indicator: No
 Universal Waste Destination Facility: No
 Federal Universal Waste: No
 Active Site State-Reg Handler: ---
 Federal Facility Indicator: Not reported
 Hazardous Secondary Material Indicator: NN
 Sub-Part K Indicator: Not reported
 2018 GPRA Permit Baseline: Not on the Baseline
 2018 GPRA Renewals Baseline: Not on the Baseline
 202 GPRA Corrective Action Baseline: No
 Subject to Corrective Action Universe: No
 Non-TSDFs Where RCRA CA has Been Imposed Universe: No
 Corrective Action Priority Ranking: No NCAPS ranking

Map ID
Direction
Distance
Elevation

MAP FINDINGS

Site

Database(s)

EDR ID Number
EPA ID Number

CHAMPION NISSIAN (Continued)

1000302595

Environmental Control Indicator: No
Institutional Control Indicator: No
Human Exposure Controls Indicator: N/A
Groundwater Controls Indicator: N/A
Significant Non-Complier Universe: No
Unaddressed Significant Non-Complier Universe: No
Addressed Significant Non-Complier Universe: No
Significant Non-Complier With a Compliance Schedule Universe: No
Financial Assurance Required: Not reported
Handler Date of Last Change: 20020627
Recognized Trader-Importer: No
Recognized Trader-Exporter: No
Importer of Spent Lead Acid Batteries: No
Exporter of Spent Lead Acid Batteries: No
Recycler Activity Without Storage: Not reported
Manifest Broker: Not reported
Sub-Part P Indicator: No

Handler - Owner Operator:

Owner/Operator Indicator: Owner
Owner/Operator Name: TOM NOKES
Legal Status: Private
Date Became Current: Not reported
Date Ended Current: Not reported
Owner/Operator Address: NOT REQUIRED
Owner/Operator City,State,Zip: NOT REQUIRED, ME 99999
Owner/Operator Telephone: 415-555-1212
Owner/Operator Telephone Ext: Not reported
Owner/Operator Fax: Not reported
Owner/Operator Email: Not reported

Owner/Operator Indicator: Operator
Owner/Operator Name: NOT REQUIRED
Legal Status: Private
Date Became Current: Not reported
Date Ended Current: Not reported
Owner/Operator Address: NOT REQUIRED
Owner/Operator City,State,Zip: NOT REQUIRED, ME 99999
Owner/Operator Telephone: 415-555-1212
Owner/Operator Telephone Ext: Not reported
Owner/Operator Fax: Not reported
Owner/Operator Email: Not reported

Historic Generators:

Receive Date: 19910805
Handler Name: CHAMPION NISSIAN
Federal Waste Generator Description: Small Quantity Generator
State District Owner: Ca
Large Quantity Handler of Universal Waste: No
Recognized Trader Importer: No
Recognized Trader Exporter: No
Spent Lead Acid Battery Importer: No
Spent Lead Acid Battery Exporter: No
Current Record: Yes
Non Storage Recycler Activity: Not reported

Map ID
 Direction
 Distance
 Elevation

MAP FINDINGS

Site

Database(s)

EDR ID Number
 EPA ID Number

CHAMPION NISSIAN (Continued)

1000302595

Electronic Manifest Broker: Not reported

List of NAICS Codes and Descriptions:
 NAICS Codes: No NAICS Codes Found

Facility Has Received Notices of Violations:
 Violations: No Violations Found

Evaluation Action Summary:
 Evaluations: No Evaluations Found

LUST:

Name: CHAMPION NISSAN
 Address: 2695 LELAND RD E
 City,State,Zip: PITTSBURG, CA 94565
 Lead Agency: SAN FRANCISCO BAY RWQCB (REGION 2)
 Case Type: LUST Cleanup Site
 Geo Track: http://geotracker.waterboards.ca.gov/profile_report.asp?global_id=T0601300522
 Global Id: T0601300522
 Latitude: 38.0082
 Longitude: -121.8569
 Status: Completed - Case Closed
 Status Date: 01/26/1999
 Case Worker: Not reported
 RB Case Number: 07-0566
 Local Agency: CONTRA COSTA COUNTY
 File Location: Not reported
 Local Case Number: 35003
 Potential Media Affect: Soil
 Potential Contaminants of Concern: Gasoline
 EPA Region: 9
 Coordinate Source: * Historical Geocode - Exact Address Match
 Cuf Case: NO
 Quantity Released Gallons: Not reported
 Begin Date: 09/18/1992
 Leak Reported Date: 09/18/1992
 How Discovered: Tank Closure
 How Discovered Description: Not reported
 Discharge Source: Other
 Discharge Cause: Unknown
 Stop Method: Not reported
 Stop Description: Not reported
 No Further Action Date: 01/26/1999
 CA Water Watershed Name: Suisun - Concord - Pittsburg - In Delta (207.34)
 Dwr Groundwater Subbasin Name: Pittsburg Plain (2-004)
 Disadvantaged Community: Not reported
 CA Enviroscreen 3 Score: 76-80%
 CA Enviroscreen 4 Score: 70-75%
 Military DOD Site: No
 Facility Project Subtype: Not reported
 RWQCB Region: SAN FRANCISCO BAY RWQCB (REGION 2)
 Site History: Not reported

LUST:

Global Id: T0601300522

Map ID
Direction
Distance
Elevation

MAP FINDINGS

Site

Database(s)

EDR ID Number
EPA ID Number

CHAMPION NISSIAN (Continued)

1000302595

Contact Type: Local Agency Caseworker
Contact Name: SUE LOYD
Organization Name: CONTRA COSTA COUNTY
Address: 4333 PACHECO BLVD.
City: MARTINEZ
Email: sloyd@hds.co.contra-costa.ca.us
Phone Number: Not reported

LUST:

Global Id: T0601300522
Action Type: Other
Date: 09/18/1992
Action: Leak Discovery

Global Id: T0601300522
Action Type: Other
Date: 09/18/1992
Action: Leak Reported

Global Id: T0601300522
Action Type: Other
Date: 09/18/1992
Action: Leak Stopped

LUST:

Global Id: T0601300522
Status: Open - Case Begin Date
Status Date: 09/18/1992

Global Id: T0601300522
Status: Open - Site Assessment
Status Date: 07/25/1994

Global Id: T0601300522
Status: Open - Site Assessment
Status Date: 07/10/1996

Global Id: T0601300522
Status: Completed - Case Closed
Status Date: 01/26/1999

LUST REG 2:

Region: 2
Facility Id: 07-0566
Facility Status: Case Closed
Case Number: 35003
How Discovered: Tank Closure
Leak Cause: UNK
Leak Source: UNK
Date Leak Confirmed: 7/25/1994
Oversight Program: LUST
Prelim. Site Assessment Workplan Submitted: Not reported
Preliminary Site Assessment Began: Not reported
Pollution Characterization Began: 7/10/1996
Pollution Remediation Plan Submitted: Not reported

Map ID
Direction
Distance
Elevation

MAP FINDINGS

Site

Database(s)

EDR ID Number
EPA ID Number

CHAMPION NISSIAN (Continued)

1000302595

Date Remediation Action Underway: Not reported
Date Post Remedial Action Monitoring Began: Not reported

FINDS:

Registry ID: 110002765669

[Click Here for FRS Facility Detail Report:](#)

Environmental Interest/Information System:

The California Environmental Protection Agency (CalEPA) has recently implemented a new data warehouse system (nSite). This data warehouse combines and merges facility and site information from five different systems managed within CalEPA. The five systems are: California Environmental Reporting System (CERS), EnviroStor, GeoTracker, California Integrated Water Quality System (CIWQS), and Toxic Release Inventory (TRI).

The Resource Conservation and Recovery Act Information System (RCRAInfo) is EPA's comprehensive information system in support of the Resource Conservation and Recovery Act (RCRA) of 1976 and the Hazardous and Solid Waste Amendments (HSWA) of 1984. It tracks many types of information about generators, transporters, treaters, storers, and disposers of hazardous waste.

[Click this hyperlink](#) while viewing on your computer to access additional FINDS: detail in the EDR Site Report.

ECHO:

Envid: 1000302595
Registry ID: 110002765669
DFR URL: <http://echo.epa.gov/detailed-facility-report?fid=110002765669>
Name: CHAMPION NISSIAN
Address: 2695 E LELAND RD
City,State,Zip: PITTSBURG, CA 94565

CORTESE:

Name: CHAMPION NISSAN
Address: 2695 LELAND RD E
City,State,Zip: PITTSBURG, CA 94565
Region: CORTESE
Envirostor Id: Not reported
Global ID: T0601300522
Site/Facility Type: LUST CLEANUP SITE
Cleanup Status: COMPLETED - CASE CLOSED
Status Date: Not reported
Site Code: Not reported
Latitude: Not reported
Longitude: Not reported
Owner: Not reported
Enf Type: Not reported
Swat R: Not reported
Flag: active
Order No: Not reported
Waste Discharge System No: Not reported
Effective Date: Not reported
Region 2: Not reported
WID Id: Not reported
Solid Waste Id No: Not reported

Map ID
 Direction
 Distance
 Elevation

MAP FINDINGS

Site

Database(s)

EDR ID Number
 EPA ID Number

CHAMPION NISSIAN (Continued)

1000302595

Waste Management Uit Name: Not reported
 File Name: Active Open

HIST CORTESE:
 edr_fname: CHAMPION NISSAN
 edr_fadd1: 2695 LELAND
 City,State,Zip: PITTSBURG, CA 94565
 Region: CORTESE
 Facility County Code: 7
 Reg By: LTNKA
 Reg Id: 07-0566

CERS:
 Name: CHAMPION NISSAN
 Address: 2695 LELAND RD E
 City,State,Zip: PITTSBURG, CA 94565
 Site ID: 643105
 CERS ID: T0601300522
 CERS Description: Leaking Underground Storage Tank Cleanup Site

Affiliation:
 Affiliation Type Desc: Local Agency Caseworker
 Entity Name: SUE LOYD - CONTRA COSTA COUNTY
 Entity Title: Not reported
 Affiliation Address: 4333 PACHECO BLVD.
 Affiliation City: MARTINEZ
 Affiliation State: CA
 Affiliation Country: Not reported
 Affiliation Zip: Not reported
 Affiliation Phone: ,

71
 SSE
 1/4-1/2
 0.413 mi.
 2181 ft.
 Relative:
 Higher
 Actual:
 78 ft.

LOS MEDANOS COLLEGE
2700 E LELAND ROAD
PITTSBURG, CA 94565

LUST 1000123938
CERS HAZ WASTE N/A
HIST UST
CERS TANKS
Cortese
EMI
HIST CORTESE
HAZNET
NPDES
CONTRA COSTA CO. SITE LIST
CIWQS
CERS
HWTS

LUST:
 Name: LOS MEDANOS COLLEGE
 Address: 2700 LELAND RD E
 City,State,Zip: PITTSBURG, CA 94565
 Lead Agency: SAN FRANCISCO BAY RWQCB (REGION 2)
 Case Type: LUST Cleanup Site
 Geo Track: http://geotracker.waterboards.ca.gov/profile_report.asp?global_id=T0601300168
 Global Id: T0601300168
 Latitude: 38.0081
 Longitude: -121.8563
 Status: Completed - Case Closed

Map ID
Direction
Distance
Elevation

MAP FINDINGS

Site

Database(s)

EDR ID Number
EPA ID Number

LOS MEDANOS COLLEGE (Continued)

1000123938

Status Date: 08/17/1994
Case Worker: Not reported
RB Case Number: 07-0179
Local Agency: CONTRA COSTA COUNTY
File Location: Not reported
Local Case Number: 44389
Potential Media Affect: Under Investigation
Potential Contaminants of Concern: Diesel
EPA Region: 9
Coordinate Source: * Historical Geocode - Street Match
Cuf Case: NO
Quantity Released Gallons: Not reported
Begin Date: 11/12/1986
Leak Reported Date: 04/22/1987
How Discovered: Tank Closure
How Discovered Description: Not reported
Discharge Source: Other
Discharge Cause: Unknown
Stop Method: Not reported
Stop Description: Not reported
No Further Action Date: 08/17/1994
CA Water Watershed Name: Suisun - Concord - Pittsburg - In Delta (207.34)
Dwr Groundwater Subbasin Name: Pittsburg Plain (2-004)
Disadvantaged Community: Not reported
CA Enviroscreen 3 Score: 76-80%
CA Enviroscreen 4 Score: 70-75%
Military DOD Site: No
Facility Project Subtype: Not reported
RWQCB Region: SAN FRANCISCO BAY RWQCB (REGION 2)
Site History: Not reported

LUST:

Global Id: T0601300168
Contact Type: Local Agency Caseworker
Contact Name: SUE LOYD
Organization Name: CONTRA COSTA COUNTY
Address: 4333 PACHECO BLVD.
City: MARTINEZ
Email: sloyd@hsd.co.contra-costa.ca.us
Phone Number: Not reported

LUST:

Global Id: T0601300168
Action Type: Other
Date: 11/12/1986
Action: Leak Discovery

Global Id: T0601300168
Action Type: RESPONSE
Date: 07/25/1994
Action: Request for Closure

Global Id: T0601300168
Action Type: Other
Date: 04/22/1987
Action: Leak Reported

Map ID
Direction
Distance
Elevation

MAP FINDINGS

Site

Database(s)

EDR ID Number
EPA ID Number

LOS MEDANOS COLLEGE (Continued)

1000123938

Global Id: T0601300168
Action Type: Other
Date: 11/12/1986
Action: Leak Stopped

LUST:

Global Id: T0601300168
Status: Open - Case Begin Date
Status Date: 11/12/1986

Global Id: T0601300168
Status: Completed - Case Closed
Status Date: 08/17/1994

LUST REG 2:

Region: 2
Facility Id: 07-0179
Facility Status: Case Closed
Case Number: 44389
How Discovered: Tank Closure
Leak Cause: UNK
Leak Source: UNK
Date Leak Confirmed: Not reported
Oversight Program: LUST
Prelim. Site Assessment Workplan Submitted: Not reported
Preliminary Site Assessment Began: Not reported
Pollution Characterization Began: Not reported
Pollution Remediation Plan Submitted: Not reported
Date Remediation Action Underway: Not reported
Date Post Remedial Action Monitoring Began: Not reported

CERS HAZ WASTE:

Name: LOS MEDANOS COLLEGE
Address: 2700 E LELAND RD
City,State,Zip: PITTSBURG, CA 94565
Site ID: 45124
CERS ID: 10007392
CERS Description: Hazardous Waste Generator

HIST UST:

Name: LOS MEDANOS COLLEGE
Address: 2700 E LELAND RD
City,State,Zip: PITTSBURG, CA 94565
File Number: Not reported
URL: Not reported
Region: STATE
Facility ID: 00000044389
Facility Type: Other
Other Type: EDUCATIONAL
Contact Name: TOM BECKETT
Telephone: 4154392181
Owner Name: CONTRA COSTA COMMUNITY COLLEGE
Owner Address: 2700 E. LELAND ROAD
Owner City,St,Zip: PITTSBURG, CA 94565

Map ID
Direction
Distance
Elevation

MAP FINDINGS

Site

Database(s)

EDR ID Number
EPA ID Number

LOS MEDANOS COLLEGE (Continued)

1000123938

Total Tanks: 0002

Tank Num: 001
Container Num: 1
Year Installed: 1973
Tank Capacity: 00001000
Tank Used for: PRODUCT
Type of Fuel: DIESEL
Container Construction Thickness: Not reported
Leak Detection: Stock Inventor

Tank Num: 002
Container Num: 2
Year Installed: Not reported
Tank Capacity: 00002000
Tank Used for: WASTE
Type of Fuel: 06
Container Construction Thickness: Not reported
Leak Detection: Stock Inventor

CERS TANKS:

Name: LOS MEDANOS COLLEGE
Address: 2700 E LELAND RD
City,State,Zip: PITTSBURG, CA 94565
Site ID: 45124
CERS ID: 10007392
CERS Description: Aboveground Petroleum Storage

CORTESE:

Name: LOS MEDANOS COLLEGE
Address: 2700 LELAND RD E
City,State,Zip: PITTSBURG, CA 94565
Region: CORTESE
Envirostor Id: Not reported
Global ID: T0601300168
Site/Facility Type: LUST CLEANUP SITE
Cleanup Status: COMPLETED - CASE CLOSED
Status Date: Not reported
Site Code: Not reported
Latitude: Not reported
Longitude: Not reported
Owner: Not reported
Enf Type: Not reported
Swat R: Not reported
Flag: active
Order No: Not reported
Waste Discharge System No: Not reported
Effective Date: Not reported
Region 2: Not reported
WID Id: Not reported
Solid Waste Id No: Not reported
Waste Management Uit Name: Not reported
File Name: Active Open

EMI:

Name: LOS MEDANOS COLLEGE

Map ID
Direction
Distance
Elevation

MAP FINDINGS

Site

Database(s)

EDR ID Number
EPA ID Number

LOS MEDANOS COLLEGE (Continued)

1000123938

Address: 2700 E LELAND ROAD
City,State,Zip: PITTSBURG, CA 94565
Year: 2013
County Code: 7
Air Basin: SF
Facility ID: 21696
Air District Name: BA
SIC Code: 8641
Air District Name: BAY AREA AQMD
Community Health Air Pollution Info System: Not reported
Consolidated Emission Reporting Rule: Not reported
Total Organic Hydrocarbon Gases Tons/Yr: 0
Reactive Organic Gases Tons/Yr: 0
Carbon Monoxide Emissions Tons/Yr: 0.001
NOX - Oxides of Nitrogen Tons/Yr: 0.003
SOX - Oxides of Sulphur Tons/Yr: 0
Particulate Matter Tons/Yr: 0
Part. Matter 10 Micrometers and Smllr Tons/Yr:0

Name: LOS MEDANOS COLLEGE
Address: 2700 E LELAND ROAD
City,State,Zip: PITTSBURG, CA 94565
Year: 2014
County Code: 7
Air Basin: SF
Facility ID: 21696
Air District Name: BA
SIC Code: 8641
Air District Name: BAY AREA AQMD
Community Health Air Pollution Info System: Not reported
Consolidated Emission Reporting Rule: Not reported
Total Organic Hydrocarbon Gases Tons/Yr: 0.000172848
Reactive Organic Gases Tons/Yr: 0
Carbon Monoxide Emissions Tons/Yr: 0.000732385
NOX - Oxides of Nitrogen Tons/Yr: 0.00286483
SOX - Oxides of Sulphur Tons/Yr: 5.438e-006
Particulate Matter Tons/Yr: 0.000136473
Part. Matter 10 Micrometers and Smllr Tons/Yr:0.000131014

Name: LOS MEDANOS COLLEGE
Address: 2700 E LELAND ROAD
City,State,Zip: PITTSBURG, CA 94565
Year: 2015
County Code: 7
Air Basin: SF
Facility ID: 21696
Air District Name: BA
SIC Code: 8641
Air District Name: BAY AREA AQMD
Community Health Air Pollution Info System: Not reported
Consolidated Emission Reporting Rule: Not reported
Total Organic Hydrocarbon Gases Tons/Yr: 0.001841004
Reactive Organic Gases Tons/Yr: 0.001617987
Carbon Monoxide Emissions Tons/Yr: 0.007932114
NOX - Oxides of Nitrogen Tons/Yr: 0.02905691
SOX - Oxides of Sulphur Tons/Yr: 5.4375e-005
Particulate Matter Tons/Yr: 0.001302225

Map ID
Direction
Distance
Elevation

MAP FINDINGS

Site

Database(s)

EDR ID Number
EPA ID Number

LOS MEDANOS COLLEGE (Continued)

1000123938

Part. Matter 10 Micrometers and Smlr Tons/Yr:0.001250136

Name: LOS MEDANOS COLLEGE
Address: 2700 E LELAND ROAD
City,State,Zip: PITTSBURG, CA 94565
Year: 2016
County Code: 7
Air Basin: SF
Facility ID: 21696
Air District Name: BA
SIC Code: 8641
Air District Name: BAY AREA AQMD
Community Health Air Pollution Info System: Not reported
Consolidated Emission Reporting Rule: Not reported
Total Organic Hydrocarbon Gases Tons/Yr: 0.001841004
Reactive Organic Gases Tons/Yr: 0.001617322014
Carbon Monoxide Emissions Tons/Yr: 0.007932114
NOX - Oxides of Nitrogen Tons/Yr: 0.029056912
SOX - Oxides of Sulphur Tons/Yr: 5.4375e-005
Particulate Matter Tons/Yr: 0.001302225
Part. Matter 10 Micrometers and Smlr Tons/Yr:0.001250136

Name: LOS MEDANOS COLLEGE
Address: 2700 E LELAND ROAD
City,State,Zip: PITTSBURG, CA 94565
Year: 2017
County Code: 7
Air Basin: SF
Facility ID: 21696
Air District Name: BA
SIC Code: 8641
Air District Name: BAY AREA AQMD
Community Health Air Pollution Info System: Not reported
Consolidated Emission Reporting Rule: Not reported
Total Organic Hydrocarbon Gases Tons/Yr: 0.001816327
Reactive Organic Gases Tons/Yr: 0.0015956432695
Carbon Monoxide Emissions Tons/Yr: 0.007780081
NOX - Oxides of Nitrogen Tons/Yr: 0.02866112
SOX - Oxides of Sulphur Tons/Yr: 5.3614e-005
Particulate Matter Tons/Yr: 0.001288399
Part. Matter 10 Micrometers and Smlr Tons/Yr:0.001236862

Name: LOS MEDANOS COLLEGE
Address: 2700 E LELAND ROAD
City,State,Zip: PITTSBURG, CA 94565
Year: 2018
County Code: 7
Air Basin: SF
Facility ID: 21696
Air District Name: BA
SIC Code: 8641
Air District Name: BAY AREA AQMD
Community Health Air Pollution Info System: Not reported
Consolidated Emission Reporting Rule: Not reported
Total Organic Hydrocarbon Gases Tons/Yr: 0.001817532
Reactive Organic Gases Tons/Yr: 0.001596701862
Carbon Monoxide Emissions Tons/Yr: 0.007785243

Map ID
Direction
Distance
Elevation

MAP FINDINGS

Site

Database(s)

EDR ID Number
EPA ID Number

LOS MEDANOS COLLEGE (Continued)

1000123938

NOX - Oxides of Nitrogen Tons/Yr: 0.02868014
SOX - Oxides of Sulphur Tons/Yr: 5.3649e-005
Particulate Matter Tons/Yr: 0.001289254
Part. Matter 10 Micrometers and Smlr Tons/Yr:0.001237683

Name: LOS MEDANOS COLLEGE
Address: 2700 E LELAND ROAD
City,State,Zip: PITTSBURG, CA 94565
Year: 2019
County Code: 7
Air Basin: SF
Facility ID: 21696
Air District Name: BA
SIC Code: 8641
Air District Name: BAY AREA AQMD
Community Health Air Pollution Info System: Not reported
Consolidated Emission Reporting Rule: Not reported
Total Organic Hydrocarbon Gases Tons/Yr: 0.00044188
Reactive Organic Gases Tons/Yr: 0.00038819158
Carbon Monoxide Emissions Tons/Yr: 0.001979028
NOX - Oxides of Nitrogen Tons/Yr: 0.007098569
SOX - Oxides of Sulphur Tons/Yr: 1.3385e-005
Particulate Matter Tons/Yr: 0.000317483
Part. Matter 10 Micrometers and Smlr Tons/Yr:0.000304783

Name: LOS MEDANOS COLLEGE
Address: 2700 E LELAND ROAD
City,State,Zip: PITTSBURG, CA 94565
Year: 2020
County Code: 7
Air Basin: SF
Facility ID: 21696
Air District Name: BA
SIC Code: 8641
Air District Name: BAY AREA AQMD
Community Health Air Pollution Info System: Not reported
Consolidated Emission Reporting Rule: Not reported
Total Organic Hydrocarbon Gases Tons/Yr: 0.00044188
Reactive Organic Gases Tons/Yr: 0.00038819158
Carbon Monoxide Emissions Tons/Yr: 0.001979028
NOX - Oxides of Nitrogen Tons/Yr: 0.007098569
SOX - Oxides of Sulphur Tons/Yr: 1.3385e-005
Particulate Matter Tons/Yr: 0.000317483
Part. Matter 10 Micrometers and Smlr Tons/Yr:0.000304783

Name: LOS MEDANOS COLLEGE
Address: 2700 E LELAND ROAD
City,State,Zip: PITTSBURG, CA 94565
Year: 2021
County Code: 7
Air Basin: SF
Facility ID: 21696
Air District Name: BA
SIC Code: 8641
Air District Name: BAY AREA AQMD
Community Health Air Pollution Info System: Not reported
Consolidated Emission Reporting Rule: Not reported

Map ID
Direction
Distance
Elevation

MAP FINDINGS

Site

Database(s)

EDR ID Number
EPA ID Number

LOS MEDANOS COLLEGE (Continued)

1000123938

Total Organic Hydrocarbon Gases Tons/Yr: 0.000692853
Reactive Organic Gases Tons/Yr: 0.0006086713605
Carbon Monoxide Emissions Tons/Yr: 0.003291627
NOX - Oxides of Nitrogen Tons/Yr: 0.012268929
SOX - Oxides of Sulphur Tons/Yr: 2.283e-005
Particulate Matter Tons/Yr: 0.000529431
Part. Matter 10 Micrometers and Smlr Tons/Yr:0.00052602

HIST CORTESE:

edr_fname: LOS MEDANOS COLLEGE
edr_fadd1: 2700 LELAND
City,State,Zip: PITTSBURG, CA
Region: CORTESE
Facility County Code: 7
Reg By: LTNKA
Reg Id: 07-0179

HAZNET:

Name: LOS MEDANOS COLLEGE
Address: 2700 E LELAND RD
Address 2: Not reported
City,State,Zip: PITTSBURG, CA 94565
Contact: LOS MEDANOS COLLEGE
Telephone: 9254392181
Mailing Name: Not reported
Mailing Address: 2700 E LELAND RD

Year: 2017
Gepaid: CAC002913096
TSD EPA ID: CAD028409019
CA Waste Code: 221 - Waste oil and mixed oil
Disposal Method: H141 - Storage, Bulking, And/Or Transfer Off Site--No Treatment/Reovery (H010-H129) Or (H131-H135)

Tons: 3.363

Additional Info:

Year: 2017
Gen EPA ID: CAC002913096

Shipment Date: 20170613
Creation Date: 7/17/2018 18:30:28
Receipt Date: 20170619
Manifest ID: 015277764JJK
Trans EPA ID: CAL000409258
Trans Name: CAL INC
Trans 2 EPA ID: CAD028409019
Trans 2 Name: CROSBY & OVERTON
TSD EPA ID: CAD028409019
Trans Name: CROSBY OVERTON
TSD EPA Alt ID: Not reported
TSD EPA Alt Name: Not reported
Waste Code Description: 221 - Waste oil and mixed oil
RCRA Code: Not reported
Meth Code: H141 - Storage, Bulking, And/Or Transfer Off Site--No Treatment/Reovery (H010-H129) Or (H131-H135)

Map ID
Direction
Distance
Elevation

MAP FINDINGS

Site

Database(s)

EDR ID Number
EPA ID Number

LOS MEDANOS COLLEGE (Continued)

1000123938

Quantity Tons: 0.228
Waste Quantity: 60
Quantity Unit: G
Additional Code 1: Not reported
Additional Code 2: Not reported
Additional Code 3: Not reported
Additional Code 4: Not reported
Additional Code 5: Not reported

Shipment Date: 20170613
Creation Date: 7/17/2018 18:30:28
Receipt Date: 20170619
Manifest ID: 015277764JJK
Trans EPA ID: CAL000409258
Trans Name: CAL INC
Trans 2 EPA ID: CAD028409019
Trans 2 Name: CROSBY & OVERTON
TSDf EPA ID: CAD028409019
Trans Name: CROSBY OVERTON
TSDf Alt EPA ID: Not reported
TSDf Alt Name: Not reported
Waste Code Description: 221 - Waste oil and mixed oil
RCRA Code: Not reported
Meth Code: H141 - Storage, Bulking, And/Or Transfer Off Site--No Treatment/Reovery (H010-H129) Or (H131-H135)

Quantity Tons: 3.135
Waste Quantity: 825
Quantity Unit: G
Additional Code 1: Not reported
Additional Code 2: Not reported
Additional Code 3: Not reported
Additional Code 4: Not reported
Additional Code 5: Not reported

NPDES:

Name: LOS MEDANOS COLLEGE PE AND STUDENT UNION COMPLEX
Address: 2700 EAST LELAND ROAD
City,State,Zip: PITTSBURG, CA 94565
Facility Status: Not reported
NPDES Number: Not reported
Region: Not reported
Agency Number: Not reported
Regulatory Measure ID: Not reported
Place ID: Not reported
Order Number: Not reported
WDID: 2 07C381141
Regulatory Measure Type: Construction
Program Type: Not reported
Adoption Date Of Regulatory Measure: Not reported
Effective Date Of Regulatory Measure: Not reported
Termination Date Of Regulatory Measure: Not reported
Expiration Date Of Regulatory Measure: Not reported
Discharge Address: Not reported
Discharge Name: Not reported
Discharge City: Not reported
Discharge State: Not reported
Discharge Zip: Not reported

Map ID
Direction
Distance
Elevation

MAP FINDINGS

Site

Database(s)

EDR ID Number
EPA ID Number

LOS MEDANOS COLLEGE (Continued)

1000123938

Status: Terminated
Status Date: 07/02/2020
Operator Name: Contra Costa Community College District
Operator Address: 500 Court Street
Operator City: Martinez
Operator State: California
Operator Zip: 94553

NPDES as of 03/2018:
NPDES Number: CAS000002
Status: Active
Agency Number: 0
Region: 2
Regulatory Measure ID: 489086
Order Number: 2009-0009-DWQ
Regulatory Measure Type: Enrollee
Place ID: Not reported
WDID: 2 07C381141
Program Type: Construction
Adoption Date Of Regulatory Measure: Not reported
Effective Date Of Regulatory Measure: 09/20/2017
Expiration Date Of Regulatory Measure: Not reported
Termination Date Of Regulatory Measure: Not reported
Discharge Name: Contra Costa Community College District
Discharge Address: 500 Court Street
Discharge City: Martinez
Discharge State: California
Discharge Zip: 94553
Received Date: Not reported
Processed Date: Not reported
Status: Not reported
Status Date: Not reported
Place Size: Not reported
Place Size Unit: Not reported
Contact: Not reported
Contact Title: Not reported
Contact Phone: Not reported
Contact Phone Ext: Not reported
Contact Email: Not reported
Operator Name: Not reported
Operator Address: Not reported
Operator City: Not reported
Operator State: Not reported
Operator Zip: Not reported
Operator Contact: Not reported
Operator Contact Title: Not reported
Operator Contact Phone: Not reported
Operator Contact Phone Ext: Not reported
Operator Contact Email: Not reported
Operator Type: Not reported
Developer: Not reported
Developer Address: Not reported
Developer City: Not reported
Developer State: Not reported
Developer Zip: Not reported
Developer Contact: Not reported
Developer Contact Title: Not reported
Constype Linear Utility Ind: Not reported

Map ID
Direction
Distance
Elevation

MAP FINDINGS

Site

Database(s)

EDR ID Number
EPA ID Number

LOS MEDANOS COLLEGE (Continued)

1000123938

Emergency Phone: Not reported
Emergency Phone Ext: Not reported
Constype Above Ground Ind: Not reported
Constype Below Ground Ind: Not reported
Constype Cable Line Ind: Not reported
Constype Comm Line Ind: Not reported
Constype Commercial Ind: Not reported
Constype Electrical Line Ind: Not reported
Constype Gas Line Ind: Not reported
Constype Industrial Ind: Not reported
Constype Other Description: Not reported
Constype Other Ind: Not reported
Constype Recons Ind: Not reported
Constype Residential Ind: Not reported
Constype Transport Ind: Not reported
Constype Utility Description: Not reported
Constype Utility Ind: Not reported
Constype Water Sewer Ind: Not reported
Dir Discharge Uswater Ind: Not reported
Receiving Water Name: Not reported
Certifier: Not reported
Certifier Title: Not reported
Certification Date: Not reported
Primary Sic: Not reported
Secondary Sic: Not reported
Tertiary Sic: Not reported

Name: LOS MEDANOS COLLEGE PE AND STUDENT UNION COMPLEX
Address: 2700 EAST LELAND ROAD
City,State,Zip: PITTSBURG, CA 94565
Facility Status: Terminated
NPDES Number: CAS000002
Region: 2
Agency Number: 0
Regulatory Measure ID: 489086
Place ID: Not reported
Order Number: 2009-0009-DWQ
WDID: 2 07C381141
Regulatory Measure Type: Enrollee
Program Type: Construction
Adoption Date Of Regulatory Measure: Not reported
Effective Date Of Regulatory Measure: 09/20/2017
Termination Date Of Regulatory Measure: 07/02/2020
Expiration Date Of Regulatory Measure: Not reported
Discharge Address: 500 Court Street
Discharge Name: Contra Costa Community College District
Discharge City: Martinez
Discharge State: California
Discharge Zip: 94553
Status: Not reported
Status Date: Not reported
Operator Name: Not reported
Operator Address: Not reported
Operator City: Not reported
Operator State: Not reported
Operator Zip: Not reported

Map ID
Direction
Distance
Elevation

MAP FINDINGS

Site

Database(s)

EDR ID Number
EPA ID Number

LOS MEDANOS COLLEGE (Continued)

1000123938

NPDES as of 03/2018:

NPDES Number:	CAS000002
Status:	Active
Agency Number:	0
Region:	2
Regulatory Measure ID:	489086
Order Number:	2009-0009-DWQ
Regulatory Measure Type:	Enrollee
Place ID:	Not reported
WDID:	2 07C381141
Program Type:	Construction
Adoption Date Of Regulatory Measure:	Not reported
Effective Date Of Regulatory Measure:	09/20/2017
Expiration Date Of Regulatory Measure:	Not reported
Termination Date Of Regulatory Measure:	Not reported
Discharge Name:	Contra Costa Community College District
Discharge Address:	500 Court Street
Discharge City:	Martinez
Discharge State:	California
Discharge Zip:	94553
Received Date:	Not reported
Processed Date:	Not reported
Status:	Not reported
Status Date:	Not reported
Place Size:	Not reported
Place Size Unit:	Not reported
Contact:	Not reported
Contact Title:	Not reported
Contact Phone:	Not reported
Contact Phone Ext:	Not reported
Contact Email:	Not reported
Operator Name:	Not reported
Operator Address:	Not reported
Operator City:	Not reported
Operator State:	Not reported
Operator Zip:	Not reported
Operator Contact:	Not reported
Operator Contact Title:	Not reported
Operator Contact Phone:	Not reported
Operator Contact Phone Ext:	Not reported
Operator Contact Email:	Not reported
Operator Type:	Not reported
Developer:	Not reported
Developer Address:	Not reported
Developer City:	Not reported
Developer State:	Not reported
Developer Zip:	Not reported
Developer Contact:	Not reported
Developer Contact Title:	Not reported
Constype Linear Utility Ind:	Not reported
Emergency Phone:	Not reported
Emergency Phone Ext:	Not reported
Constype Above Ground Ind:	Not reported
Constype Below Ground Ind:	Not reported
Constype Cable Line Ind:	Not reported
Constype Comm Line Ind:	Not reported
Constype Commercial Ind:	Not reported

Map ID
Direction
Distance
Elevation

MAP FINDINGS

Site

Database(s)

EDR ID Number
EPA ID Number

LOS MEDANOS COLLEGE (Continued)

1000123938

Constype Electrical Line Ind:	Not reported
Constype Gas Line Ind:	Not reported
Constype Industrial Ind:	Not reported
Constype Other Description:	Not reported
Constype Other Ind:	Not reported
Constype Recons Ind:	Not reported
Constype Residential Ind:	Not reported
Constype Transport Ind:	Not reported
Constype Utility Description:	Not reported
Constype Utility Ind:	Not reported
Constype Water Sewer Ind:	Not reported
Dir Discharge Uswater Ind:	Not reported
Receiving Water Name:	Not reported
Certifier:	Not reported
Certifier Title:	Not reported
Certification Date:	Not reported
Primary Sic:	Not reported
Secondary Sic:	Not reported
Tertiary Sic:	Not reported

CONTRA COSTA CO. SITE LIST:

Name: LOS MEDANOS COLLEGE
Address: 2700 E LELAND RD
City: PITTSBURG
Facility ID: FA0032289
Billing Status: ACTIVE, BILLABLE
Program Status: CONTRA COSTA CO. SITE LIST
Program/Elements: APSA: <10K GALLONS
Region: CONTRA COSTA
Cupa Number: 744389
CERS ID: 10007392

Name: LOS MEDANOS COLLEGE
Address: 2700 E LELAND RD
City: PITTSBURG
Facility ID: FA0032289
Billing Status: ACTIVE, BILLABLE
Program Status: CONTRA COSTA CO. SITE LIST
Program/Elements: HMBP: >10K-100K LBS, 20+ EMPLOYEES
Region: CONTRA COSTA
Cupa Number: 744389
CERS ID: 10007392

Name: LOS MEDANOS COLLEGE
Address: 2700 E LELAND RD
City: PITTSBURG
Facility ID: FA0032289
Billing Status: ACTIVE, BILLABLE
Program Status: CONTRA COSTA CO. SITE LIST
Program/Elements: HWG: LESS THAN 5 TONS/YEAR
Region: CONTRA COSTA
Cupa Number: 744389
CERS ID: 10007392

Name: LOS MEDANOS COLLEGE
Address: 2700 E LELAND RD

Map ID
Direction
Distance
Elevation

MAP FINDINGS

Site

Database(s)

EDR ID Number
EPA ID Number

LOS MEDANOS COLLEGE (Continued)

1000123938

City: PITTSBURG
Facility ID: FA0032289
Billing Status: INACTIVE, NON-BILLABLE
Program Status: CONTRA COSTA CO. SITE LIST
Program/Elements: UNDERGROUND STORAGE TANK SITE
Region: CONTRA COSTA
Cupa Number: 744389
CERS ID: 10007392

CIWQS:

Name: LOS MEDANOS COLLEGE PE AND STUDENT UNION COMPLEX
Address: 2700 EAST LELAND ROAD
City,State,Zip: PITTSBURG, CA 94565
Agency: Contra Costa Community College District
Agency Address: 500 Court Street, Martinez, CA 94553
Place/Project Type: Construction - Commercial
SIC/NAICS: Not reported
Region: 2
Program: CONSTW
Regulatory Measure Status: Terminated
Regulatory Measure Type: Storm water construction
Order Number: 2009-0009-DWQ
WDID: 2 07C381141
NPDES Number: CAS000002
Adoption Date: Not reported
Effective Date: 09/20/2017
Termination Date: 07/02/2020
Expiration/Review Date: Not reported
Design Flow: Not reported
Major/Minor: Not reported
Complexity: Not reported
TTWQ: Not reported
Enforcement Actions within 5 years: 0
Violations within 5 years: 0
Latitude: 38.0054
Longitude: -121.86031

CERS:

Name: LOS MEDANOS COLLEGE
Address: 2700 LELAND RD E
City,State,Zip: PITTSBURG, CA 94565
Site ID: 666156
CERS ID: T0601300168
CERS Description: Leaking Underground Storage Tank Cleanup Site

Affiliation:

Affiliation Type Desc: Local Agency Caseworker
Entity Name: SUE LOYD - CONTRA COSTA COUNTY
Entity Title: Not reported
Affiliation Address: 4333 PACHECO BLVD.
Affiliation City: MARTINEZ
Affiliation State: CA
Affiliation Country: Not reported
Affiliation Zip: Not reported
Affiliation Phone: ,

Map ID
Direction
Distance
Elevation

MAP FINDINGS

Site

Database(s)

EDR ID Number
EPA ID Number

LOS MEDANOS COLLEGE (Continued)

1000123938

Name: LOS MEDANOS COLLEGE
Address: 2700 E LELAND RD
City,State,Zip: PITTSBURG, CA 94565
Site ID: 45124
CERS ID: 10007392
CERS Description: Chemical Storage Facilities

Violations:

Site ID: 45124
Site Name: LOS MEDANOS COLLEGE
Violation Date: 11-07-2016
Citation: HSC 6.67 25270.4.5(a) - California Health and Safety Code, Chapter 6.67, Section(s) 25270.4.5(a)

Violation Description: "Failure to engineer or update each container installation to avoid discharges by providing at least one of the following devices: 1. An audible or visual high liquid level alarm. 2. High liquid level pump cutoff devices. 3. Audible or code signal communications between tank gauger and pumping station. 4. A fast response system for determining liquid levels, such as computers, telepulse or direct vision gauges.

Violation Notes: Returned to compliance on 11/29/2016.
Violation Division: Contra Costa County Health Services Department
Violation Program: APSA
Violation Source: CERS,

Site ID: 45124
Site Name: LOS MEDANOS COLLEGE
Violation Date: 09-12-2018
Citation: 22 CCR 12 66262.34(f) - California Code of Regulations, Title 22, Chapter 12, Section(s) 66262.34(f)
Violation Description: Failure to properly label hazardous waste accumulation containers and portable tanks with the following requirements: "Hazardous Waste", name and address of the generator, physical and chemical characteristics of the Hazardous Waste, and starting accumulation date.

Violation Notes: Returned to compliance on 09/12/2018. OBSERVATION: During the inspection, the labeling in the hazardous waste storage area for the automotive technology was corrected to include the accumulation start date for the used absorbents, putting the hazardous waste label on the container storing the non-metal drained filters, writing in the address and waste antifreeze on the drum storing waste antifreeze, and labeling the aerosol can storage. This is a repeat violation and therefore a Class II violation. CORRECTIVE ACTION: The violation was corrected during the inspection.

Violation Division: Contra Costa County Health Services Department
Violation Program: HW
Violation Source: CERS,

Site ID: 45124
Site Name: LOS MEDANOS COLLEGE
Violation Date: 09-26-2016
Citation: HSC 6.67 25270.4.5(a) - California Health and Safety Code, Chapter 6.67, Section(s) 25270.4.5(a)

Violation Description: Failure to comply with one or more of the following requirements: 1. Have record of inspections and integrity tests signed by the appropriate supervisor or inspector. 2. Keep written procedures and records of inspections and integrity tests for at least three years. 3. Keep comparison records.

Violation Notes: Returned to compliance on 10/28/2016.

Map ID
Direction
Distance
Elevation

MAP FINDINGS

Site

Database(s)

EDR ID Number
EPA ID Number

LOS MEDANOS COLLEGE (Continued)

1000123938

Violation Division: Contra Costa County Health Services Department
Violation Program: APSA
Violation Source: CERS,

Site ID: 45124
Site Name: LOS MEDANOS COLLEGE
Violation Date: 11-07-2016
Citation: HSC 6.95 Multiple - California Health and Safety Code, Chapter 6.95, Section(s) Multiple

Violation Description: Business Plan Program - Administration/Documentation - General
Violation Notes: Returned to compliance on 11/29/2016.
Violation Division: Contra Costa County Health Services Department
Violation Program: HMRRP
Violation Source: CERS,

Site ID: 45124
Site Name: LOS MEDANOS COLLEGE
Violation Date: 09-12-2018
Citation: 40 CFR 1 265.31 - U.S. Code of Federal Regulations, Title 40, Chapter 1, Section(s) 265.31

Violation Description: Failure to maintain and operate the facility to minimize the possibility of a fire, explosion, or any unplanned sudden or non-sudden release of hazardous waste or hazardous waste constituents to air, soil, or surface water which could threaten human health or the environment.

Violation Notes: Returned to compliance on 10/11/2018. OBSERVATION: The grounds department had a few containers of what appeared to be used oil. A worker said that people dump those on campus. These containers appeared to be leaking and containers were not in good condition. The back storage area for the welding department had 4 drums and a 1-gallon container (possibly paint), that were not labeled. There were used vehicle size batteries stored outside the police department with no containment. CORRECTIVE ACTION: By 10/12/18, provide documentation that 1) the abandoned used oil appearing substance currently in the grounds area has been cleaned up and is now in appropriate containment with labeling; 2) the drums in the back of the welding area are properly categorized and disposed of or labeled for contents - including the 1 gallon container; and 3) the batteries have been properly disposed of or recycled.

Violation Division: Contra Costa County Health Services Department
Violation Program: HW
Violation Source: CERS,

Site ID: 45124
Site Name: LOS MEDANOS COLLEGE
Violation Date: 09-26-2016
Citation: HSC 6.67 25270.4.5(a) - California Health and Safety Code, Chapter 6.67, Section(s) 25270.4.5(a)

Violation Description: "Failure to engineer or update each container installation to avoid discharges by providing at least one of the following devices: 1. An audible or visual high liquid level alarm. 2. High liquid level pump cutoff devices. 3. Audible or code signal communications between tank gauger and pumping station. 4. A fast response system for determining liquid levels, such as computers, telepulse or direct vision gauges.

Violation Notes: Returned to compliance on 11/29/2016.
Violation Division: Contra Costa County Health Services Department
Violation Program: APSA

Map ID
Direction
Distance
Elevation

MAP FINDINGS

Site

Database(s)

EDR ID Number
EPA ID Number

LOS MEDANOS COLLEGE (Continued)

1000123938

Violation Source: CERS,

Site ID: 45124
Site Name: LOS MEDANOS COLLEGE
Violation Date: 09-12-2014
Citation: HSC 6.95 Multiple - California Health and Safety Code, Chapter 6.95, Section(s) Multiple
Violation Description: Business Plan Program - Release/Leaks/Spills - General
Violation Notes: Returned to compliance on 10/29/2014.
Violation Division: Contra Costa County Health Services Department
Violation Program: HMRRP
Violation Source: CERS,

Site ID: 45124
Site Name: LOS MEDANOS COLLEGE
Violation Date: 09-12-2014
Citation: HSC 6.95 Multiple - California Health and Safety Code, Chapter 6.95, Section(s) Multiple
Violation Description: Business Plan Program - Administration/Documentation - General
Violation Notes: Returned to compliance on 10/13/2014.
Violation Division: Contra Costa County Health Services Department
Violation Program: HMRRP
Violation Source: CERS,

Site ID: 45124
Site Name: LOS MEDANOS COLLEGE
Violation Date: 09-26-2016
Citation: HSC 6.5 Multiple - California Health and Safety Code, Chapter 6.5, Section(s) Multiple
Violation Description: Hazardous Waste Generator Program - Operations/Maintenance - General
Violation Notes: Returned to compliance on 11/01/2016.
Violation Division: Contra Costa County Health Services Department
Violation Program: HW
Violation Source: CERS,

Site ID: 45124
Site Name: LOS MEDANOS COLLEGE
Violation Date: 09-26-2016
Citation: HSC 6.5 Multiple - California Health and Safety Code, Chapter 6.5, Section(s) Multiple
Violation Description: Hazardous Waste Generator Program - Administration/Documentation - General
Violation Notes: Returned to compliance on 12/05/2016.
Violation Division: Contra Costa County Health Services Department
Violation Program: HW
Violation Source: CERS,

Site ID: 45124
Site Name: LOS MEDANOS COLLEGE
Violation Date: 09-26-2016
Citation: HSC 6.95 Multiple - California Health and Safety Code, Chapter 6.95, Section(s) Multiple
Violation Description: Business Plan Program - Administration/Documentation - General
Violation Notes: Returned to compliance on 11/29/2016.
Violation Division: Contra Costa County Health Services Department
Violation Program: HMRRP
Violation Source: CERS,

Map ID
Direction
Distance
Elevation

MAP FINDINGS

Site

Database(s)

EDR ID Number
EPA ID Number

LOS MEDANOS COLLEGE (Continued)

1000123938

Site ID: 45124
Site Name: LOS MEDANOS COLLEGE
Violation Date: 09-12-2014
Citation: HSC 6.5 Multiple Sections - California Health and Safety Code, Chapter 6.5, Section(s) Multiple Sections
Violation Description: Haz Waste Generator Program - Operations/Maintenance - General
Violation Notes: Returned to compliance on 10/13/2014.
Violation Division: Contra Costa County Health Services Department
Violation Program: HW
Violation Source: CERS,

Site ID: 45124
Site Name: LOS MEDANOS COLLEGE
Violation Date: 09-12-2018
Citation: HSC 6.67 25270.4.5(a) - California Health and Safety Code, Chapter 6.67, Section(s) 25270.4.5(a)
Violation Description: Failure to provide the following training to all oil-handling personnel: 1. Operation and maintenance of equipment to prevent discharges. 2. Discharge procedure protocols. 3. Applicable pollution control laws, rules, and regulations. 4. General facility operations. 5. Contents of the SPCC Plan.
Violation Notes: Returned to compliance on 10/10/2018. OBSERVATION: The last training for oil handling staff was conducted May 2017. The training is required annually. CORRECTIVE ACTION: By 10/12/18, provide documentation that oil handling staff have been trained in accordance with the specifications listed in 40 CFR 112.7(f)(1).
Violation Division: Contra Costa County Health Services Department
Violation Program: APSA
Violation Source: CERS,

Site ID: 45124
Site Name: LOS MEDANOS COLLEGE
Violation Date: 09-26-2016
Citation: HSC 6.5 Multiple - California Health and Safety Code, Chapter 6.5, Section(s) Multiple
Violation Description: Hazardous Waste Generator Program - Operations/Maintenance - General
Violation Notes: Returned to compliance on 10/28/2016.
Violation Division: Contra Costa County Health Services Department
Violation Program: HW
Violation Source: CERS,

Site ID: 45124
Site Name: LOS MEDANOS COLLEGE
Violation Date: 11-16-2021
Citation: HSC 6.5 25123.3(h)(1) - California Health and Safety Code, Chapter 6.5, Section(s) 25123.3(h)(1)
Violation Description: Failure to send hazardous waste offsite for treatment, storage, or disposal of acute/extremely hazardous waste after the first 1-kilogram threshold amount was accumulated within a 90 day period.
Violation Notes: Returned to compliance on 02/09/2022. OBSERVATION: waste used oil filters are all managed as a hazardous waste (metal and paper); also used antifereze. CORRECTIVE ACTION: Dispose of hazardous waste and submit a copy of the manifest/receipt to the CUPA. Ensure that hazardous waste is not stored for more than 180/270 days after the accumulation period begins. send disposal document to inspector hagen: mhagen@cchealth.org thank you ~
Violation Division: Contra Costa County Health Services Department

Map ID
Direction
Distance
Elevation

MAP FINDINGS

Site

Database(s)

EDR ID Number
EPA ID Number

LOS MEDANOS COLLEGE (Continued)

1000123938

Violation Program: HW
Violation Source: CERS,

Site ID: 45124
Site Name: LOS MEDANOS COLLEGE
Violation Date: 09-12-2014
Citation: HSC 6.67 Multiple - California Health and Safety Code, Chapter 6.67, Section(s) Multiple
Violation Description: APSA Program - Administration/Documentation - General
Violation Notes: Returned to compliance on 10/13/2014.
Violation Division: Contra Costa County Health Services Department
Violation Program: APSA
Violation Source: CERS,

Site ID: 45124
Site Name: LOS MEDANOS COLLEGE
Violation Date: 09-26-2016
Citation: HSC 6.5 Multiple - California Health and Safety Code, Chapter 6.5, Section(s) Multiple
Violation Description: Hazardous Waste Generator Program - Administration/Documentation - General
Violation Notes: Returned to compliance on 10/28/2016.
Violation Division: Contra Costa County Health Services Department
Violation Program: HW
Violation Source: CERS,

Evaluation:

Eval General Type: Compliance Evaluation Inspection
Eval Date: 09-12-2014
Violations Found: Yes
Eval Type: Routine done by local agency
Eval Notes: Not reported
Eval Division: Contra Costa County Health Services Department
Eval Program: HW
Eval Source: CERS,

Eval General Type: Compliance Evaluation Inspection
Eval Date: 09-26-2016
Violations Found: Yes
Eval Type: Routine done by local agency
Eval Notes: Not reported
Eval Division: Contra Costa County Health Services Department
Eval Program: APSA
Eval Source: CERS,

Eval General Type: Other/Unknown
Eval Date: 10-29-2014
Violations Found: No
Eval Type: Other, not routine, done by local agency
Eval Notes: Not reported
Eval Division: Contra Costa County Health Services Department
Eval Program: HW
Eval Source: CERS,

Eval General Type: Other/Unknown
Eval Date: 12-05-2016
Violations Found: No

Map ID
Direction
Distance
Elevation

MAP FINDINGS

Site

Database(s)

EDR ID Number
EPA ID Number

LOS MEDANOS COLLEGE (Continued)

1000123938

Eval Type:	Other, not routine, done by local agency
Eval Notes:	Not reported
Eval Division:	Contra Costa County Health Services Department
Eval Program:	APSA
Eval Source:	CERS,
Eval General Type:	Other/Unknown
Eval Date:	12-05-2016
Violations Found:	No
Eval Type:	Other, not routine, done by local agency
Eval Notes:	Not reported
Eval Division:	Contra Costa County Health Services Department
Eval Program:	HW
Eval Source:	CERS,
Eval General Type:	Other/Unknown
Eval Date:	02-09-2022
Violations Found:	No
Eval Type:	Other, not routine, done by local agency
Eval Notes:	Not reported
Eval Division:	Contra Costa County Health Services Department
Eval Program:	HW
Eval Source:	CERS,
Eval General Type:	Compliance Evaluation Inspection
Eval Date:	09-12-2014
Violations Found:	Yes
Eval Type:	Routine done by local agency
Eval Notes:	Not reported
Eval Division:	Contra Costa County Health Services Department
Eval Program:	APSA
Eval Source:	CERS,
Eval General Type:	Other/Unknown
Eval Date:	11-07-2016
Violations Found:	Yes
Eval Type:	Other, not routine, done by local agency
Eval Notes:	Not reported
Eval Division:	Contra Costa County Health Services Department
Eval Program:	APSA
Eval Source:	CERS,
Eval General Type:	Compliance Evaluation Inspection
Eval Date:	11-16-2021
Violations Found:	No
Eval Type:	Routine done by local agency
Eval Notes:	Not reported
Eval Division:	Contra Costa County Health Services Department
Eval Program:	HMRRP
Eval Source:	CERS,
Eval General Type:	Compliance Evaluation Inspection
Eval Date:	11-16-2021
Violations Found:	Yes
Eval Type:	Routine done by local agency
Eval Notes:	Not reported
Eval Division:	Contra Costa County Health Services Department

Map ID
Direction
Distance
Elevation

MAP FINDINGS

Site

Database(s)

EDR ID Number
EPA ID Number

LOS MEDANOS COLLEGE (Continued)

1000123938

Eval Program: HW
Eval Source: CERS,

Eval General Type: Compliance Evaluation Inspection
Eval Date: 09-12-2018
Violations Found: No
Eval Type: Routine done by local agency
Eval Notes: Not reported
Eval Division: Contra Costa County Health Services Department
Eval Program: HMRRP
Eval Source: CERS,

Eval General Type: Compliance Evaluation Inspection
Eval Date: 09-12-2018
Violations Found: Yes
Eval Type: Routine done by local agency
Eval Notes: Not reported
Eval Division: Contra Costa County Health Services Department
Eval Program: HW
Eval Source: CERS,

Eval General Type: Compliance Evaluation Inspection
Eval Date: 09-26-2016
Violations Found: Yes
Eval Type: Routine done by local agency
Eval Notes: Not reported
Eval Division: Contra Costa County Health Services Department
Eval Program: HMRRP
Eval Source: CERS,

Eval General Type: Compliance Evaluation Inspection
Eval Date: 09-26-2016
Violations Found: Yes
Eval Type: Routine done by local agency
Eval Notes: Not reported
Eval Division: Contra Costa County Health Services Department
Eval Program: HW
Eval Source: CERS,

Eval General Type: Other/Unknown
Eval Date: 10-29-2014
Violations Found: No
Eval Type: Other, not routine, done by local agency
Eval Notes: Not reported
Eval Division: Contra Costa County Health Services Department
Eval Program: APSA
Eval Source: CERS,

Eval General Type: Other/Unknown
Eval Date: 10-30-2018
Violations Found: No
Eval Type: Other, not routine, done by local agency
Eval Notes: Not reported
Eval Division: Contra Costa County Health Services Department
Eval Program: APSA
Eval Source: CERS,

Map ID
Direction
Distance
Elevation

MAP FINDINGS

Site

Database(s)

EDR ID Number
EPA ID Number

LOS MEDANOS COLLEGE (Continued)

1000123938

Eval General Type: Other/Unknown
Eval Date: 10-30-2018
Violations Found: No
Eval Type: Other, not routine, done by local agency
Eval Notes: Not reported
Eval Division: Contra Costa County Health Services Department
Eval Program: HW
Eval Source: CERS,

Eval General Type: Other/Unknown
Eval Date: 11-07-2016
Violations Found: Yes
Eval Type: Other, not routine, done by local agency
Eval Notes: Not reported
Eval Division: Contra Costa County Health Services Department
Eval Program: HMRRP
Eval Source: CERS,

Eval General Type: Compliance Evaluation Inspection
Eval Date: 11-16-2021
Violations Found: No
Eval Type: Routine done by local agency
Eval Notes: Not reported
Eval Division: Contra Costa County Health Services Department
Eval Program: APSA
Eval Source: CERS,

Eval General Type: Compliance Evaluation Inspection
Eval Date: 09-12-2014
Violations Found: Yes
Eval Type: Routine done by local agency
Eval Notes: Not reported
Eval Division: Contra Costa County Health Services Department
Eval Program: HMRRP
Eval Source: CERS,

Eval General Type: Compliance Evaluation Inspection
Eval Date: 09-12-2018
Violations Found: Yes
Eval Type: Routine done by local agency
Eval Notes: Not reported
Eval Division: Contra Costa County Health Services Department
Eval Program: APSA
Eval Source: CERS,

Eval General Type: Other/Unknown
Eval Date: 10-29-2014
Violations Found: No
Eval Type: Other, not routine, done by local agency
Eval Notes: Not reported
Eval Division: Contra Costa County Health Services Department
Eval Program: HMRRP
Eval Source: CERS,

Eval General Type: Other/Unknown
Eval Date: 11-07-2016
Violations Found: No

Map ID
Direction
Distance
Elevation

MAP FINDINGS

Site

Database(s)

EDR ID Number
EPA ID Number

LOS MEDANOS COLLEGE (Continued)

1000123938

Eval Type: Other, not routine, done by local agency
Eval Notes: Not reported
Eval Division: Contra Costa County Health Services Department
Eval Program: HW
Eval Source: CERS,

Eval General Type: Other/Unknown
Eval Date: 12-05-2016
Violations Found: No
Eval Type: Other, not routine, done by local agency
Eval Notes: Not reported
Eval Division: Contra Costa County Health Services Department
Eval Program: HMRRP
Eval Source: CERS,

Enforcement Action:

Site ID: 45124
Site Name: LOS MEDANOS COLLEGE
Site Address: 2700 E LELAND RD
Site City: PITTSBURG
Site Zip: 94565
Enf Action Date: 11-16-2021
Enf Action Type: Notice of Violation (Unified Program)
Enf Action Description: Notice of Violation Issued by the Inspector at the Time of Inspection
Enf Action Notes: Not reported
Enf Action Division: Contra Costa County Health Services Department
Enf Action Program: HW
Enf Action Source: CERS,

Site ID: 45124
Site Name: LOS MEDANOS COLLEGE
Site Address: 2700 E LELAND RD
Site City: PITTSBURG
Site Zip: 94565
Enf Action Date: 11-07-2016
Enf Action Type: Notice of Violation (Unified Program)
Enf Action Description: Notice of Violation Issued by the Inspector at the Time of Inspection
Enf Action Notes: Not reported
Enf Action Division: Contra Costa County Health Services Department
Enf Action Program: HMRRP
Enf Action Source: CERS,

Site ID: 45124
Site Name: LOS MEDANOS COLLEGE
Site Address: 2700 E LELAND RD
Site City: PITTSBURG
Site Zip: 94565
Enf Action Date: 09-12-2014
Enf Action Type: Notice of Violation (Unified Program)
Enf Action Description: Notice of Violation Issued by the Inspector at the Time of Inspection
Enf Action Notes: Not reported
Enf Action Division: Contra Costa County Health Services Department
Enf Action Program: HW
Enf Action Source: CERS,

Site ID: 45124
Site Name: LOS MEDANOS COLLEGE

Map ID
Direction
Distance
Elevation

MAP FINDINGS

Site

Database(s)

EDR ID Number
EPA ID Number

LOS MEDANOS COLLEGE (Continued)

1000123938

Site Address: 2700 E LELAND RD
Site City: PITTSBURG
Site Zip: 94565
Enf Action Date: 09-26-2016
Enf Action Type: Notice of Violation (Unified Program)
Enf Action Description: Notice of Violation Issued by the Inspector at the Time of Inspection
Enf Action Notes: Not reported
Enf Action Division: Contra Costa County Health Services Department
Enf Action Program: APSA
Enf Action Source: CERS,

Site ID: 45124
Site Name: LOS MEDANOS COLLEGE
Site Address: 2700 E LELAND RD
Site City: PITTSBURG
Site Zip: 94565
Enf Action Date: 09-12-2014
Enf Action Type: Notice of Violation (Unified Program)
Enf Action Description: Notice of Violation Issued by the Inspector at the Time of Inspection
Enf Action Notes: Not reported
Enf Action Division: Contra Costa County Health Services Department
Enf Action Program: HMRRP
Enf Action Source: CERS,

Site ID: 45124
Site Name: LOS MEDANOS COLLEGE
Site Address: 2700 E LELAND RD
Site City: PITTSBURG
Site Zip: 94565
Enf Action Date: 09-12-2018
Enf Action Type: Notice of Violation (Unified Program)
Enf Action Description: Notice of Violation Issued by the Inspector at the Time of Inspection
Enf Action Notes: Not reported
Enf Action Division: Contra Costa County Health Services Department
Enf Action Program: HW
Enf Action Source: CERS,

Site ID: 45124
Site Name: LOS MEDANOS COLLEGE
Site Address: 2700 E LELAND RD
Site City: PITTSBURG
Site Zip: 94565
Enf Action Date: 09-12-2018
Enf Action Type: Notice of Violation (Unified Program)
Enf Action Description: Notice of Violation Issued by the Inspector at the Time of Inspection
Enf Action Notes: Not reported
Enf Action Division: Contra Costa County Health Services Department
Enf Action Program: APSA
Enf Action Source: CERS,

Site ID: 45124
Site Name: LOS MEDANOS COLLEGE
Site Address: 2700 E LELAND RD
Site City: PITTSBURG
Site Zip: 94565
Enf Action Date: 09-12-2014
Enf Action Type: Notice of Violation (Unified Program)

Map ID
Direction
Distance
Elevation

MAP FINDINGS

Site

Database(s)

EDR ID Number
EPA ID Number

LOS MEDANOS COLLEGE (Continued)

1000123938

Enf Action Description: Notice of Violation Issued by the Inspector at the Time of Inspection
Enf Action Notes: Not reported
Enf Action Division: Contra Costa County Health Services Department
Enf Action Program: APSA
Enf Action Source: CERS,

Site ID: 45124
Site Name: LOS MEDANOS COLLEGE
Site Address: 2700 E LELAND RD
Site City: PITTSBURG
Site Zip: 94565
Enf Action Date: 11-07-2016
Enf Action Type: Notice of Violation (Unified Program)
Enf Action Description: Notice of Violation Issued by the Inspector at the Time of Inspection
Enf Action Notes: Not reported
Enf Action Division: Contra Costa County Health Services Department
Enf Action Program: APSA
Enf Action Source: CERS,

Site ID: 45124
Site Name: LOS MEDANOS COLLEGE
Site Address: 2700 E LELAND RD
Site City: PITTSBURG
Site Zip: 94565
Enf Action Date: 09-26-2016
Enf Action Type: Notice of Violation (Unified Program)
Enf Action Description: Notice of Violation Issued by the Inspector at the Time of Inspection
Enf Action Notes: Not reported
Enf Action Division: Contra Costa County Health Services Department
Enf Action Program: HMRRP
Enf Action Source: CERS,

Site ID: 45124
Site Name: LOS MEDANOS COLLEGE
Site Address: 2700 E LELAND RD
Site City: PITTSBURG
Site Zip: 94565
Enf Action Date: 09-26-2016
Enf Action Type: Notice of Violation (Unified Program)
Enf Action Description: Notice of Violation Issued by the Inspector at the Time of Inspection
Enf Action Notes: Not reported
Enf Action Division: Contra Costa County Health Services Department
Enf Action Program: HW
Enf Action Source: CERS,

Affiliation:

Affiliation Type Desc: Document Preparer
Entity Name: Stanton Stubbs, Keenan and Associates
Entity Title: Not reported
Affiliation Address: Not reported
Affiliation City: Not reported
Affiliation State: Not reported
Affiliation Country: Not reported
Affiliation Zip: Not reported
Affiliation Phone: ,

Affiliation Type Desc: Operator

Map ID
Direction
Distance
Elevation

MAP FINDINGS

Site

Database(s)

EDR ID Number
EPA ID Number

LOS MEDANOS COLLEGE (Continued)

1000123938

Entity Name: Los Medanos College
Entity Title: Not reported
Affiliation Address: Not reported
Affiliation City: Not reported
Affiliation State: Not reported
Affiliation Country: Not reported
Affiliation Zip: Not reported
Affiliation Phone: (925) 439-2181,

Affiliation Type Desc: Parent Corporation
Entity Name: Contra Costa Community College District
Entity Title: Not reported
Affiliation Address: Not reported
Affiliation City: Not reported
Affiliation State: Not reported
Affiliation Country: Not reported
Affiliation Zip: Not reported
Affiliation Phone: ,

Affiliation Type Desc: CUPA District
Entity Name: Contra Costa County Health Services Department
Entity Title: Not reported
Affiliation Address: 4585 Pacheco BlvdSuite 100
Affiliation City: Martinez
Affiliation State: CA
Affiliation Country: Not reported
Affiliation Zip: 94553
Affiliation Phone: (925) 655-3200,

Affiliation Type Desc: Property Owner
Entity Name: Contra Costa Community College District
Entity Title: Not reported
Affiliation Address: 500 Court Street
Affiliation City: Martinez
Affiliation State: CA
Affiliation Country: United States
Affiliation Zip: 94553
Affiliation Phone: (925) 229-6842,

Affiliation Type Desc: Environmental Contact
Entity Name: Michael Schenone
Entity Title: Not reported
Affiliation Address: 2700 East Leland Road
Affiliation City: Pittsburg
Affiliation State: CA
Affiliation Country: Not reported
Affiliation Zip: 94565
Affiliation Phone: ,

Affiliation Type Desc: Facility Mailing Address
Entity Name: Mailing Address
Entity Title: Not reported
Affiliation Address: 2700 East Leland Road
Affiliation City: Pittsburg
Affiliation State: CA
Affiliation Country: Not reported
Affiliation Zip: 94565

Map ID
Direction
Distance
Elevation

MAP FINDINGS

Site

Database(s)

EDR ID Number
EPA ID Number

LOS MEDANOS COLLEGE (Continued)

1000123938

Affiliation Phone: ,

Affiliation Type Desc: Identification Signer
Entity Name: Michael Schenone
Entity Title: Director of Maintenance and Operations
Affiliation Address: Not reported
Affiliation City: Not reported
Affiliation State: Not reported
Affiliation Country: Not reported
Affiliation Zip: Not reported
Affiliation Phone: ,

Affiliation Type Desc: Legal Owner
Entity Name: Contra Costa Community College District
Entity Title: Not reported
Affiliation Address: 500 Court Street
Affiliation City: Martinez
Affiliation State: CA
Affiliation Country: United States
Affiliation Zip: 94553
Affiliation Phone: (925) 229-1000,

HWTS:

Name: LOS MEDANOS COLLEGE
Address: 2700 E LELAND RD
Address 2: Not reported
City,State,Zip: PITTSBURG, CA 94565
EPA ID: CAC002913096
Inactive Date: 09/05/2017
Create Date: 06/05/2017
Last Act Date: Not reported
Mailing Name: Not reported
Mailing Address: 2700 E LELAND RD
Mailing Address 2: Not reported
Mailing City,State,Zip: PITTSBURG, CA 94565
Owner Name: LOS MEDANOS COLLEGE
Owner Address: 2700 E LELAND RD
Owner Address 2: Not reported
Owner City,State,Zip: PITTSBURG, CA 94565
Owner Phone: Not reported
Owner Fax: Not reported
Contact Name: LOS MEDANOS COLLEGE
Contact Address: 2700 E LELAND RD
Contact Address 2: Not reported
City,State,Zip: PITTSBURG, CA 94565
Contact Phone: Not reported
Contact Fax: Not reported
Facility Status: Inactive
Facility Type: TEMPORARY
Category: STATE
Latitude: -90
Longitude: 180

Map ID
Direction
Distance
Elevation

MAP FINDINGS

Site

Database(s)

EDR ID Number
EPA ID Number

72
NE
1/4-1/2
0.457 mi.
2412 ft.

USS INDUSTRIAL PARK
1501 LOVERIDGE RD
PITTSBURG, CA 94565

LUST S102439436
ENF N/A
HIST CORTESE
CERS
NON-CASE INFO

Relative:
Lower
Actual:
35 ft.

LUST REG 2:
Region: 2
Facility Id: 07-0467
Facility Status: Leak being confirmed
Case Number: 63590
How Discovered: Tank Closure
Leak Cause: UNK
Leak Source: UNK
Date Leak Confirmed: 5/17/1994
Oversight Program: LUST
Prelim. Site Assessment Wokplan Submitted: Not reported
Preliminary Site Assessment Began: Not reported
Pollution Characterization Began: Not reported
Pollution Remediation Plan Submitted: Not reported
Date Remediation Action Underway: Not reported
Date Post Remedial Action Monitoring Began: Not reported

ENF:
Name: USS INDUSTRIAL PARK
Address: 1501 LOVERIDGE
City,State,Zip: PITTSBURG, CA 94565
Region: 2
Facility Id: 269598
Agency Name: USS Industrial Park
Place Type: Facility
Place Subtype: Not reported
Facility Type: All other facilities
Agency Type: Privately-Owned Business
Of Agencies: 1
Place Latitude: 38.016776
Place Longitude: -121.858381
SIC Code 1: Not reported
SIC Desc 1: Not reported
SIC Code 2: Not reported
SIC Desc 2: Not reported
SIC Code 3: Not reported
SIC Desc 3: Not reported
NAICS Code 1: Not reported
NAICS Desc 1: Not reported
NAICS Code 2: Not reported
NAICS Desc 2: Not reported
NAICS Code 3: Not reported
NAICS Desc 3: Not reported
Of Places: 1
Source Of Facility: Reg Meas
Design Flow: Not reported
Threat To Water Quality: Not reported
Complexity: Not reported
Pretreatment: Not reported
Facility Waste Type: Not reported
Facility Waste Type 2: Not reported
Facility Waste Type 3: Not reported
Facility Waste Type 4: Not reported

Map ID
Direction
Distance
Elevation

MAP FINDINGS

Site

Database(s)

EDR ID Number
EPA ID Number

USS INDUSTRIAL PARK (Continued)

S102439436

Program: UST
Program Category1: TANKS
Program Category2: TANKS
Of Programs: 1
WDID: 2 07-0467
Reg Measure Id: 168870
Reg Measure Type: Unregulated
Region: 2
Order #: Not reported
Npdes# CA#: Not reported
Major-Minor: Not reported
Npdes Type: Not reported
Reclamation: Not reported
Dredge Fill Fee: Not reported
301H: Not reported
Application Fee Amt Received: Not reported
Status: Never Active
Status Date: 02/20/2013
Effective Date: Not reported
Expiration/Review Date: Not reported
Termination Date: Not reported
WDR Review - Amend: Not reported
WDR Review - Revise/Renew: Not reported
WDR Review - Rescind: Not reported
WDR Review - No Action Required: Not reported
WDR Review - Pending: Not reported
WDR Review - Planned: Not reported
Status Enrollee: N
Individual/General: I
Fee Code: Not reported
Direction/Voice: Passive
Enforcement Id(EID): 236716
Region: 2
Order / Resolution Number: UNKNOWN
Enforcement Action Type: 13267 Letter
Effective Date: 05/03/2000
Adoption/Issuance Date: Not reported
Achieve Date: Not reported
Termination Date: Not reported
ACL Issuance Date: Not reported
EPL Issuance Date: Not reported
Status: Historical
Title: Enforcement - 2 07-0467
Description: Not reported
Program: UST
Latest Milestone Completion Date: Not reported
Of Programs1: 1
Total Assessment Amount: 0
Initial Assessed Amount: 0
Liability \$ Amount: 0
Project \$ Amount: 0
Liability \$ Paid: 0
Project \$ Completed: 0
Total \$ Paid/Completed Amount: 0

HIST CORTESE:

edr_fname: USS INDUSTRIAL PARK

Map ID
Direction
Distance
Elevation

MAP FINDINGS

Site

Database(s)

EDR ID Number
EPA ID Number

USS INDUSTRIAL PARK (Continued)

S102439436

edr_fadd1: 1501 LOVERIDGE
City,State,Zip: PITTSBURG, CA 94565
Region: CORTESE
Facility County Code: 7
Reg By: LTNKA
Reg Id: 07-0467

CERS:

Name: SPRINT CELL SITE FN03XC120
Address: 1501 LOVERIDGE RD
City,State,Zip: PITTSBURG, CA 94565
Site ID: 402710
CERS ID: 10019227
CERS Description: Chemical Storage Facilities

Violations:

Site ID: 402710
Site Name: SPRINT CELL SITE FN03XC120
Violation Date: 03-15-2016
Citation: HSC 6.95 Multiple - California Health and Safety Code, Chapter 6.95, Section(s) Multiple
Violation Description: Business Plan Program - Administration/Documentation - General
Violation Notes: Returned to compliance on 03/16/2016.
Violation Division: Contra Costa County Health Services Department
Violation Program: HMRRP
Violation Source: CERS,

Evaluation:

Eval General Type: Compliance Evaluation Inspection
Eval Date: 04-06-2022
Violations Found: No
Eval Type: Routine done by local agency
Eval Notes: Not reported
Eval Division: Contra Costa County Health Services Department
Eval Program: HMRRP
Eval Source: CERS,

Eval General Type: Other/Unknown
Eval Date: 05-27-2016
Violations Found: No
Eval Type: Other, not routine, done by local agency
Eval Notes: Not reported
Eval Division: Contra Costa County Health Services Department
Eval Program: HMRRP
Eval Source: CERS,

Eval General Type: Compliance Evaluation Inspection
Eval Date: 03-15-2016
Violations Found: Yes
Eval Type: Routine done by local agency
Eval Notes: Not reported
Eval Division: Contra Costa County Health Services Department
Eval Program: HMRRP
Eval Source: CERS,

Eval General Type: Compliance Evaluation Inspection
Eval Date: 04-03-2019

Map ID
Direction
Distance
Elevation

MAP FINDINGS

Site

Database(s)

EDR ID Number
EPA ID Number

USS INDUSTRIAL PARK (Continued)

S102439436

Violations Found: No
Eval Type: Routine done by local agency
Eval Notes: Not reported
Eval Division: Contra Costa County Health Services Department
Eval Program: HMRRP
Eval Source: CERS,

Enforcement Action:
Site ID: 402710
Site Name: SPRINT CELL SITE FN03XC120
Site Address: 1501 LOVERIDGE RD
Site City: PITTSBURG
Site Zip: 94565
Enf Action Date: 03-15-2016
Enf Action Type: Notice of Violation (Unified Program)
Enf Action Description: Notice of Violation Issued by the Inspector at the Time of Inspection
Enf Action Notes: Not reported
Enf Action Division: Contra Costa County Health Services Department
Enf Action Program: HMRRP
Enf Action Source: CERS,

Coordinates:
Site ID: 402710
Facility Name: SPRINT CELL SITE FN03XC120
Env Int Type Code: HMBP
Program ID: 10019227
Coord Name: Not reported
Ref Point Type Desc: Unknown,
Latitude: 38.016160
Longitude: -121.858130

Affiliation:
Affiliation Type Desc: Facility Mailing Address
Entity Name: Mailing Address
Entity Title: Not reported
Affiliation Address: P.O. Box 7994
Affiliation City: Shawnee Mission
Affiliation State: KS
Affiliation Country: Not reported
Affiliation Zip: 66207-0994
Affiliation Phone: ,

Affiliation Type Desc: Legal Owner
Entity Name: Sprint
Entity Title: Not reported
Affiliation Address: P.O. Box 7994
Affiliation City: Shawnee Mission
Affiliation State: KS
Affiliation Country: United States
Affiliation Zip: 66207-0994
Affiliation Phone: (877) 347-4457,

Affiliation Type Desc: Parent Corporation
Entity Name: Sprint United Management Co.
Entity Title: Not reported
Affiliation Address: Not reported

Map ID
Direction
Distance
Elevation

MAP FINDINGS

Site

Database(s)

EDR ID Number
EPA ID Number

USS INDUSTRIAL PARK (Continued)

S102439436

Affiliation City: Not reported
Affiliation State: Not reported
Affiliation Country: Not reported
Affiliation Zip: Not reported
Affiliation Phone: ,

Affiliation Type Desc: Operator
Entity Name: Sprint
Entity Title: Not reported
Affiliation Address: Not reported
Affiliation City: Not reported
Affiliation State: Not reported
Affiliation Country: Not reported
Affiliation Zip: Not reported
Affiliation Phone: (877) 347-4457,

Affiliation Type Desc: CUPA District
Entity Name: Contra Costa County Health Services Department
Entity Title: Not reported
Affiliation Address: 4585 Pacheco BlvdSuite 100
Affiliation City: Martinez
Affiliation State: CA
Affiliation Country: Not reported
Affiliation Zip: 94553
Affiliation Phone: (925) 655-3200,

Affiliation Type Desc: Document Preparer
Entity Name: John Denholm
Entity Title: Not reported
Affiliation Address: Not reported
Affiliation City: Not reported
Affiliation State: Not reported
Affiliation Country: Not reported
Affiliation Zip: Not reported
Affiliation Phone: ,

Affiliation Type Desc: Environmental Contact
Entity Name: EHS Territory Manager
Entity Title: Not reported
Affiliation Address: P.O. Box 7994
Affiliation City: Shawnee Mission
Affiliation State: KS
Affiliation Country: Not reported
Affiliation Zip: 66207-0994
Affiliation Phone: ,

Affiliation Type Desc: Identification Signer
Entity Name: John Denholm
Entity Title: Senior Program Manager
Affiliation Address: Not reported
Affiliation City: Not reported
Affiliation State: Not reported
Affiliation Country: Not reported
Affiliation Zip: Not reported
Affiliation Phone: ,

Map ID
Direction
Distance
Elevation

MAP FINDINGS

Site

Database(s)

EDR ID Number
EPA ID Number

USS INDUSTRIAL PARK (Continued)

S102439436

NON-CASE INFO:

Name: USS INDUSTRIAL PARK
Address: 1501 LOVERIDGE RD
City,State,Zip: PITTSBURG, CA 94565
Global ID: T0601300432
Case Type: Non-Case Information
Status: Informational Item / Review Complete
Status Date: 08/01/2016
Lead Agency: SAN FRANCISCO BAY RWQCB (REGION 2)
Case Worker: Not reported
Local Agency: CONTRA COSTA COUNTY
RB Case Number: 07-0467
Loc Case Number: 63590
File Location: Not reported
Potential Contaminants of Concern: Diesel
Potential Media Affected: Other Groundwater (uses other than drinking water), Soil
Site History: Contra Costa County files indicated there were two tank removal projects at 1501 Loveridge,. The first event occurred on 08 August 1987. This event involved removal of three diesel tanks from 1501 Loveridge Road (10,000, 2,500, and 550-gallon. On 4 April 1988, two 125-gallon diesel tanks were removed from the site. No holes, odors, staining, or any evidence of tank leakage or overspill was noted. The County records indicate that the soil samples were analyzed for total fuel hydrocarbons and fuel aromatics (benzene, toluene, and xylenes). (Response to May 5, 2000 Letter and Former UST Information, June 28, 2000).
Begin Date: 03/17/1986
How Discovered: Tank Closure
How Discovered Description: Not reported
Stop Method: Not reported
Stop Description: Not reported
Latitude: 38.0153
Longitude: -121.8587
Geotracker: http://geotracker.waterboards.ca.gov/profile_report.asp?global_id=T0601300432
EPA Region: 9
Coordinate Source: * Historical Geocode - Zip Code Match
Cuf Case: NO
Quantity Released Gallons: Not reported
Leak Reported Date: 03/17/1986
Discharge Source: Other
Discharge Cause: Unknown
No Further Action Date: Not reported
CA Water Watershed Name: Suisun - Concord - Pittsburg - In Delta (207.34)
Dwr Groundwater Subbasin Name: Pittsburg Plain (2-004)
Disadvantaged Community: Not reported
CA Enviroscreen 3 Score: 71-75%
CA Enviroscreen 4 Score: 90-95%
Military DOD Site: No
Facility Project Subtype: Not reported
RWQCB Region: SAN FRANCISCO BAY RWQCB (REGION 2)

Map ID
Direction
Distance
Elevation

MAP FINDINGS

Site

Database(s)

EDR ID Number
EPA ID Number

L73
NNE
1/4-1/2
0.459 mi.
2422 ft.
Site 1 of 3 in cluster L

SEMS-ARCHIVE
RCRA-SQG
WDS
CIWQS
1000905292
CA0000473173

Relative:
Lower
Actual:
33 ft.

SEMS Archive:
Site ID: 0905969
EPA ID: CA0000473173
Name: ABB DAIMLER BENZ TRANSPORTATION (AKA CONTRA COSTA INDUST PARK)
Address: 1461 LOVERIDGE RD
Address 2: Not reported
City,State,Zip: PITTSBURG, CA 94565
Cong District: Not reported
FIPS Code: 06013
FF: N
NPL: Not on the NPL
Non NPL Status: NFRAP-Site does not qualify for the NPL based on existing information

SEMS Archive Detail:

Region: 09
Site ID: 0905969
EPA ID: CA0000473173
Site Name: ABB DAIMLER BENZ TRANSPORTATION (AKA CONTRA COSTA INDUST PARK)
NPL: N
FF: N
OU: 00
Action Code: VS
Action Name: ARCH SITE
SEQ: 1
Start Date: Not reported
Finish Date: 2003-09-15 04:00:00
Qual: Not reported
Current Action Lead: EPA Perf In-Hse

Region: 09
Site ID: 0905969
EPA ID: CA0000473173
Site Name: ABB DAIMLER BENZ TRANSPORTATION (AKA CONTRA COSTA INDUST PARK)
NPL: N
FF: N
OU: 00
Action Code: DS
Action Name: DISCVRY
SEQ: 1
Start Date: 1999-09-30 04:00:00
Finish Date: 1999-09-30 04:00:00
Qual: Not reported
Current Action Lead: St Perf

Region: 09
Site ID: 0905969
EPA ID: CA0000473173
Site Name: ABB DAIMLER BENZ TRANSPORTATION (AKA CONTRA COSTA INDUST PARK)
NPL: N
FF: N
OU: 00
Action Code: HX
Action Name: PRE-CERC
SEQ: 1

Map ID
Direction
Distance
Elevation

MAP FINDINGS

Site

Database(s)

EDR ID Number
EPA ID Number

ABB DAIMLER BENZ TRANSPORTATION (AKA CONTRA COSTA INDUST PAR (Continued)

1000905292

Start Date: Not reported
Finish Date: 1999-09-30 04:00:00
Qual: Not reported
Current Action Lead: St Perf

Region: 09
Site ID: 0905969
EPA ID: CA0000473173
Site Name: ABB DAIMLER BENZ TRANSPORTATION (AKA CONTRA COSTA INDUST PARK)
NPL: N
FF: N
OU: 00
Action Code: PA
Action Name: PA
SEQ: 1
Start Date: 2002-07-01 04:00:00
Finish Date: 2003-05-22 04:00:00
Qual: N
Current Action Lead: St Perf

RCRA Listings:

Date Form Received by Agency: 20201102
Handler Name: Bombardier Mass Transit Corporation
Handler Address: 1461 LOVERIDGE RD
Handler City,State,Zip: PITTSBURG, CA 94565
EPA ID: CA0000473173
Contact Name: JESSE SILVERBERG
Contact Address: 1461 LOVERIDGE RD
Contact City,State,Zip: PITTSBURG, CA 94565
Contact Telephone: 267-971-5468
Contact Fax: Not reported
Contact Email: JESSE.SILVERBERG@RAIL.BOMBARDIER.COM
Contact Title: HSE MANAGER NOR CAL
EPA Region: 09
Land Type: Private
Federal Waste Generator Description: Small Quantity Generator
Non-Notifier: Not reported
Biennial Report Cycle: Not reported
Accessibility: Not reported
Active Site Indicator: Handler Activities
State District Owner: Not reported
State District: Not reported
Mailing Address: 1461 LOVERIDGE RD
Mailing City,State,Zip: PITTSBURG, CA 94565
Owner Name: Bombardier Mass Transit Corporation
Owner Type: Private
Operator Name: Bombardier Mass Transit Corporation
Operator Type: Private
Short-Term Generator Activity: No
Importer Activity: No
Mixed Waste Generator: No
Transporter Activity: No
Transfer Facility Activity: No
Recycler Activity with Storage: No
Small Quantity On-Site Burner Exemption: No
Smelting Melting and Refining Furnace Exemption: No

Map ID
 Direction
 Distance
 Elevation

MAP FINDINGS

Site

Database(s)

EDR ID Number
 EPA ID Number

ABB DAIMLER BENZ TRANSPORTATION (AKA CONTRA COSTA INDUST PAR (Continued)

1000905292

Underground Injection Control:	No
Off-Site Waste Receipt:	No
Universal Waste Indicator:	No
Universal Waste Destination Facility:	No
Federal Universal Waste:	No
Active Site State-Reg Handler:	---
Federal Facility Indicator:	Not reported
Hazardous Secondary Material Indicator:	N
Sub-Part K Indicator:	Not reported
2018 GPRA Permit Baseline:	Not on the Baseline
2018 GPRA Renewals Baseline:	Not on the Baseline
202 GPRA Corrective Action Baseline:	No
Subject to Corrective Action Universe:	No
Non-TSDFs Where RCRA CA has Been Imposed Universe:	No
Corrective Action Priority Ranking:	No NCAPS ranking
Environmental Control Indicator:	No
Institutional Control Indicator:	No
Human Exposure Controls Indicator:	N/A
Groundwater Controls Indicator:	N/A
Significant Non-Complier Universe:	No
Unaddressed Significant Non-Complier Universe:	No
Addressed Significant Non-Complier Universe:	No
Significant Non-Complier With a Compliance Schedule Universe:	No
Financial Assurance Required:	Not reported
Handler Date of Last Change:	20201109
Recognized Trader-Importer:	No
Recognized Trader-Exporter:	No
Importer of Spent Lead Acid Batteries:	No
Exporter of Spent Lead Acid Batteries:	No
Recycler Activity Without Storage:	No
Manifest Broker:	No
Sub-Part P Indicator:	No

Hazardous Waste Summary:

Waste Code:	D000
Waste Description:	Not Defined
Waste Code:	D001
Waste Description:	Ignitable Waste
Waste Code:	D002
Waste Description:	Corrosive Waste
Waste Code:	D008
Waste Description:	Lead
Waste Code:	D009
Waste Description:	Mercury
Waste Code:	D018
Waste Description:	Benzene
Waste Code:	F001
Waste Description:	The Following Spent Halogenated Solvents Used In Degreasing: Tetrachloroethylene, Trichlorethylene, Methylene Chloride, 1,1,1-Trichloroethane, Carbon Tetrachloride And Chlorinated

Map ID
Direction
Distance
Elevation

MAP FINDINGS

Site

Database(s)

EDR ID Number
EPA ID Number

ABB DAIMLER BENZ TRANSPORTATION (AKA CONTRA COSTA INDUST PAR (Continued)

1000905292

Fluorocarbons; All Spent Solvent Mixtures/Blends Used In Degreasing Containing, Before Use, A Total Of Ten Percent Or More (By Volume) Of One Or More Of The Above Halogenated Solvents Or Those Solvents Listed In F002, F004, And F005; And Still Bottoms From The Recovery Of These Spent Solvents And Spent Solvent Mixtures.

Waste Code: F003
Waste Description: The Following Spent Nonhalogenated Solvents: Xylene, Acetone, Ethyl Acetate, Ethyl Benzene, Ethyl Ether, Methyl Isobutyl Ketone, N-Butyl Alcohol, Cyclohexanone, And Methanol; All Spent Solvent Mixtures/Blends Containing, Before Use, Only The Above Spent Nonhalogenated Solvents; And All Spent Solvent Mixtures/Blends Containing, Before Use, One Or More Of The Above Nonhalogenated Solvents, And A Total Of Ten Percent Or More (By Volume) Of One Or More Of Those Solvents Listed In F001, F002, F004, And F005; And Still Bottoms From The Recovery Of These Spent Solvents And Spent Solvent Mixtures.

Waste Code: F005
Waste Description: The Following Spent Nonhalogenated Solvents: Toluene, Methyl Ethyl Ketone, Carbon Disulfide, Isobutanol, Pyridine, Benzene, 2-Ethoxyethanol, And 2-Nitropropane; All Spent Solvent Mixtures/Blends Containing, Before Use, A Total Of Ten Percent Or More (By Volume) Of One Or More Of The Above Nonhalogenated Solvents Or Those Solvents Listed In F001, F002, Or F004; And Still Bottoms From The Recovery Of These Spent Solvents And Spent Solvent Mixtures.

Waste Code: F037
Waste Description: Petroleum Refinery Primary Oil/Water/Solids Separation Sludge - Any Sludge Generated From The Gravitational Separation Of Oil/Water/Solids During The Storage Or Treatment Of Process Wastewaters And Oily Cooling Wastewaters From Petroleum Refineries. Such Sludges Include, But Are Not Limited To, Those Generated In Oil/Water/Solids Separators; Tanks And Impoundments; Ditches And Other Conveyances; Sumps; And Storm Water Units Receiving Dry Weather Flow. Sludges Generated In Storm Water Units That Do Not Receive Dry Weather Flow, Sludges Generated In Aggressive Biological Treatment Units As Defined In Section 261.31(B)(2) (Including Sludges Generated In One Or More Additional Units After Wastewaters Have Been Treated In Aggressive Biological Treatment Units), And K051 Wastes Are Exempted From This Listing.

Waste Code: U002
Waste Description: 2-Propanone (l) (Or) Acetone (l)

Handler - Owner Operator:

Owner/Operator Indicator:	Owner
Owner/Operator Name:	ABB DAIMLER BENZ TRANSPORTATION
Legal Status:	Private
Date Became Current:	Not reported
Date Ended Current:	Not reported
Owner/Operator Address:	1461 LOVERIDGE ROAD
Owner/Operator City,State,Zip:	PITTSBURG, CA 94565
Owner/Operator Telephone:	510-473-9006
Owner/Operator Telephone Ext:	Not reported
Owner/Operator Fax:	Not reported
Owner/Operator Email:	Not reported

Map ID
Direction
Distance
Elevation

MAP FINDINGS

Site

Database(s)

EDR ID Number
EPA ID Number

ABB DAIMLER BENZ TRANSPORTATION (AKA CONTRA COSTA INDUST PAR (Continued)

1000905292

Owner/Operator Indicator: Owner
Owner/Operator Name: BOMBARDIER TRANS HOLDINGS U S
Legal Status: Private
Date Became Current: Not reported
Date Ended Current: Not reported
Owner/Operator Address: 1461 LOVERIDGE ROAD
Owner/Operator City,State,Zip: PITTSBURG, CA 94565
Owner/Operator Telephone: 925-431-2856
Owner/Operator Telephone Ext: Not reported
Owner/Operator Fax: Not reported
Owner/Operator Email: Not reported

Owner/Operator Indicator: Owner
Owner/Operator Name: ABB DAIMLER BENZ TRANSPORTATION
Legal Status: Private
Date Became Current: Not reported
Date Ended Current: Not reported
Owner/Operator Address: 1461 LOVERIDGE ROAD
Owner/Operator City,State,Zip: PITTSBURG, CA 94565
Owner/Operator Telephone: 510-473-9006
Owner/Operator Telephone Ext: Not reported
Owner/Operator Fax: Not reported
Owner/Operator Email: Not reported

Owner/Operator Indicator: Owner
Owner/Operator Name: BOMBARDIER MASS TRANSIT CORPORATION
Legal Status: Private
Date Became Current: Not reported
Date Ended Current: Not reported
Owner/Operator Address: 71 WALL STREET
Owner/Operator City,State,Zip: PLATTSBURGH, NY 12901
Owner/Operator Telephone: Not reported
Owner/Operator Telephone Ext: Not reported
Owner/Operator Fax: Not reported
Owner/Operator Email: JESSE.SILVERBERG@RAIL.BOMBARDIER.COM

Owner/Operator Indicator: Owner
Owner/Operator Name: BOMBARDIER MASS TRANSIT CORPORATION
Legal Status: Private
Date Became Current: Not reported
Date Ended Current: Not reported
Owner/Operator Address: 71 WALL STREET
Owner/Operator City,State,Zip: PLATTSBURGH, NY 12901
Owner/Operator Telephone: Not reported
Owner/Operator Telephone Ext: Not reported
Owner/Operator Fax: Not reported
Owner/Operator Email: JESSE.SILVERBERG@RAIL.BOMBARDIER.COM

Owner/Operator Indicator: Operator
Owner/Operator Name: BOMBARDIER MASS TRANSIT CORPORATION
Legal Status: Private
Date Became Current: Not reported
Date Ended Current: Not reported
Owner/Operator Address: 1461 LOVERIDGE RD
Owner/Operator City,State,Zip: PITTSBURG, CA 94565
Owner/Operator Telephone: Not reported
Owner/Operator Telephone Ext: Not reported

Map ID
Direction
Distance
Elevation

MAP FINDINGS

Site

Database(s)

EDR ID Number
EPA ID Number

ABB DAIMLER BENZ TRANSPORTATION (AKA CONTRA COSTA INDUST PAR (Continued)

1000905292

Owner/Operator Fax: Not reported
Owner/Operator Email: JESSE.SILVERBERG@RAIL.BOMBARDIER.COM

Owner/Operator Indicator: Operator
Owner/Operator Name: BOMBARDIER MASS TRANSIT CORPORATION
Legal Status: Private
Date Became Current: Not reported
Date Ended Current: Not reported
Owner/Operator Address: 1461 LOVERIDGE RD
Owner/Operator City,State,Zip: PITTSBURG, CA 94565
Owner/Operator Telephone: Not reported
Owner/Operator Telephone Ext: Not reported
Owner/Operator Fax: Not reported
Owner/Operator Email: JESSE.SILVERBERG@RAIL.BOMBARDIER.COM

Owner/Operator Indicator: Owner
Owner/Operator Name: BOMBARDIER TRANS HOLDINGS U S
Legal Status: Private
Date Became Current: Not reported
Date Ended Current: Not reported
Owner/Operator Address: 1461 LOVERIDGE ROAD
Owner/Operator City,State,Zip: PITTSBURG, CA 94565
Owner/Operator Telephone: 925-431-2856
Owner/Operator Telephone Ext: Not reported
Owner/Operator Fax: Not reported
Owner/Operator Email: Not reported

Historic Generators:

Receive Date: 19960901
Handler Name: BOMBARDIER TRANSPORTATION HOLDINGS U S A
Federal Waste Generator Description: Small Quantity Generator
State District Owner: Not reported
Large Quantity Handler of Universal Waste: No
Recognized Trader Importer: No
Recognized Trader Exporter: No
Spent Lead Acid Battery Importer: No
Spent Lead Acid Battery Exporter: No
Current Record: No
Non Storage Recycler Activity: Not reported
Electronic Manifest Broker: Not reported

Receive Date: 20011015
Handler Name: BOMBARDIER TRANSPORTATION HOLDINGS U S A
Federal Waste Generator Description: Small Quantity Generator
State District Owner: Not reported
Large Quantity Handler of Universal Waste: No
Recognized Trader Importer: No
Recognized Trader Exporter: No
Spent Lead Acid Battery Importer: No
Spent Lead Acid Battery Exporter: No
Current Record: No
Non Storage Recycler Activity: Not reported
Electronic Manifest Broker: Not reported

Receive Date: 20011015
Handler Name: BOMBARDIER TRANSPORTATION HOLDINGS U S A
Federal Waste Generator Description: Large Quantity Generator

Map ID
Direction
Distance
Elevation

MAP FINDINGS

Site

Database(s)

EDR ID Number
EPA ID Number

ABB DAIMLER BENZ TRANSPORTATION (AKA CONTRA COSTA INDUST PAR (Continued)

1000905292

State District Owner: Not reported
Large Quantity Handler of Universal Waste: No
Recognized Trader Importer: No
Recognized Trader Exporter: No
Spent Lead Acid Battery Importer: No
Spent Lead Acid Battery Exporter: No
Current Record: No
Non Storage Recycler Activity: Not reported
Electronic Manifest Broker: Not reported

Receive Date: 20200923
Handler Name: BOMBARDIER MASS TRANSIT CORPORATION
Federal Waste Generator Description: Small Quantity Generator
State District Owner: Not reported
Large Quantity Handler of Universal Waste: No
Recognized Trader Importer: No
Recognized Trader Exporter: No
Spent Lead Acid Battery Importer: No
Spent Lead Acid Battery Exporter: No
Current Record: No
Non Storage Recycler Activity: No
Electronic Manifest Broker: No

Receive Date: 20201102
Handler Name: BOMBARDIER MASS TRANSIT CORPORATION
Federal Waste Generator Description: Small Quantity Generator
State District Owner: Not reported
Large Quantity Handler of Universal Waste: No
Recognized Trader Importer: No
Recognized Trader Exporter: No
Spent Lead Acid Battery Importer: No
Spent Lead Acid Battery Exporter: No
Current Record: Yes
Non Storage Recycler Activity: No
Electronic Manifest Broker: No

List of NAICS Codes and Descriptions:

NAICS Code: 336510
NAICS Description: RAILROAD ROLLING STOCK MANUFACTURING

Facility Has Received Notices of Violations:

Violations: No Violations Found

Evaluation Action Summary:

Evaluations: No Evaluations Found

WDS:

Name: BOMBARDIER TRANS
Address: 1461 Loveridge Rd
City: PITTSBURG
Facility ID: San Francisco Bay 071015217
Facility Type: Industrial - Facility that treats and/or disposes of liquid or semisolid wastes from any servicing, producing, manufacturing or processing operation of whatever nature, including mining, gravel

Map ID
Direction
Distance
Elevation

MAP FINDINGS

Site

Database(s)

EDR ID Number
EPA ID Number

ABB DAIMLER BENZ TRANSPORTATION (AKA CONTRA COSTA INDUST PAR (Continued)

1000905292

washing, geothermal operations, air conditioning, ship building and repairing, oil production, storage and disposal operations, water pumping.

Facility Status: Active - Any facility with a continuous or seasonal discharge that is under Waste Discharge Requirements.

NPDES Number: CAS000001 The 1st 2 characters designate the state. The remaining 7 are assigned by the Regional Board

Subregion: 2

Facility Telephone: 9254312856

Facility Contact: PATRICK MONAHAN

Agency Name: BOMBADIER TRANS

Agency Address: 1461 Loveridge Rd

Agency City,St,Zip: Pittsburg 945652813

Agency Contact: PATRICK MONAHAN

Agency Telephone: 9254312856

Agency Type: Private

SIC Code: 0

SIC Code 2: Not reported

Primary Waste Type: Not reported

Primary Waste: Not reported

Waste Type2: Not reported

Waste2: Not reported

Primary Waste Type: Not reported

Secondary Waste: Not reported

Secondary Waste Type: Not reported

Design Flow: 0

Baseline Flow: 0

Reclamation: Not reported

POTW: Not reported

Treat To Water: Minor Threat to Water Quality. A violation of a regional board order should cause a relatively minor impairment of beneficial uses compared to a major or minor threat. Not: All nurds without a TTWQ will be considered a minor threat to water quality unless coded at a higher Level. A Zero (0) may be used to code those NURDS that are found to represent no threat to water quality.

Complexity: Category C - Facilities having no waste treatment systems, such as cooling water dischargers or those who must comply through best management practices, facilities with passive waste treatment and disposal systems, such as septic systems with subsurface disposal, or dischargers having waste storage systems with land disposal such as dairy waste ponds.

CIWQS:

Name: BOMBADIER TRANS

Address: 1461 LOVERIDGE RD

City,State,Zip: PITTSBURG, CA 94565

Agency: Bombadier Transportation

Agency Address: 1461 Loveridge Rd, Pittsburg, CA 94565

Place/Project Type: Industrial - Coating, Engraving, and Allied Services, NEC

SIC/NAICS: 3479

Region: 2

Program: INDSTW

Regulatory Measure Status: Terminated

Regulatory Measure Type: Storm water industrial

Order Number: 2014-0057-DWQ

WDID: 2 07I015217

NPDES Number: CAS000001

Map ID
Direction
Distance
Elevation

MAP FINDINGS

Site

Database(s)

EDR ID Number
EPA ID Number

ABB DAIMLER BENZ TRANSPORTATION (AKA CONTRA COSTA INDUST PAR (Continued)

1000905292

Adoption Date: Not reported
Effective Date: 07/01/1999
Termination Date: 09/08/2004
Expiration/Review Date: Not reported
Design Flow: Not reported
Major/Minor: Not reported
Complexity: Not reported
TTWQ: Not reported
Enforcement Actions within 5 years: 0
Violations within 5 years: 0
Latitude: 38.0172
Longitude: -121.8582

L74
NNE
1/4-1/2
0.459 mi.
2422 ft.

BOMBARDIER TRANSPORTATION
1461 LOVERIDGE RD
PITTSBURG, CA 94565

ENVIROSTOR
CONTRA COSTA CO. SITE LIST

1006822368
N/A

Site 2 of 3 in cluster L

Relative:
Lower
Actual:
33 ft.

ENVIROSTOR:
Name: ABB DAMILER
Address: 1461 LOVERIDGE ROAD
City,State,Zip: PITTSBURG, CA 94565
Facility ID: 7550006
Status: No Further Action
Status Date: 05/22/2003
Site Code: Not reported
Site Type: Evaluation
Site Type Detailed: Evaluation
Acres: 40
NPL: NO
Regulatory Agencies: SMBRP
Lead Agency: SMBRP
Program Manager: Not reported
Supervisor: Karen Toth
Division Branch: Cleanup Berkeley
Assembly: 15
Senate: 9
Special Program: EPA - PASI
Restricted Use: NO
Site Mgmt Req: NONE SPECIFIED
Funding: EPA Grant
Latitude: 38.01567
Longitude: -121.8557
APN: 073-230-033-0
Past Use: NONE
Potential COC: NONE SPECIFIED No Contaminants found
Confirmed COC: No Contaminants found
Potential Description: NMA
Alias Name: Not reported
Alias Type: Not reported

Completed Info:
Completed Area Name: Not reported
Completed Sub Area Name: Not reported
Completed Document Type: Not reported
Completed Date: Not reported
Comments: Not reported

Map ID
 Direction
 Distance
 Elevation

MAP FINDINGS

Site

Database(s)

EDR ID Number
 EPA ID Number

BOMBARDIER TRANSPORTATION (Continued)

1006822368

Future Area Name: Not reported
 Future Sub Area Name: Not reported
 Future Document Type: Not reported
 Future Due Date: Not reported
 Schedule Area Name: Not reported
 Schedule Sub Area Name: Not reported
 Schedule Document Type: Not reported
 Schedule Due Date: Not reported
 Schedule Revised Date: Not reported

CONTRA COSTA CO. SITE LIST:

Name: BOMBARDIER TRANSPORTATION
 Address: 1461 LOVERIDGE RD
 City: PITTSBURG
 Facility ID: FA0028823
 Billing Status: INACTIVE, NON-BILLABLE
 Program Status: CONTRA COSTA CO. SITE LIST
 Program/Elements: HMBP: 1K-10K LBS, 20+ EMPLOYEES
 Region: CONTRA COSTA
 Cupa Number: 772109
 CERS ID: 10014184

Name: BOMBARDIER TRANSPORTATION
 Address: 1461 LOVERIDGE RD
 City: PITTSBURG
 Facility ID: FA0028823
 Billing Status: INACTIVE, NON-BILLABLE
 Program Status: CONTRA COSTA CO. SITE LIST
 Program/Elements: HWG: 12 - <25 TONS/YEAR
 Region: CONTRA COSTA
 Cupa Number: 772109
 CERS ID: 10014184

M75
West
1/4-1/2
0.467 mi.
2467 ft.

BAKER TANK COMPANY
2121 PIEDMONT WY
PITTSBURG, CA 94565

Site 1 of 2 in cluster M

LUST **S102444495**
Cortese **N/A**
ENF
HIST CORTESE
CERS

Relative:
Higher

Actual:
63 ft.

LUST:
 Name: BAKER TANK COMPANY
 Address: 2121 PIEDMONT WY
 City, State, Zip: PITTSBURG, CA 94565
 Lead Agency: SAN FRANCISCO BAY RWQCB (REGION 2)
 Case Type: LUST Cleanup Site
 Geo Track: http://geotracker.waterboards.ca.gov/profile_report.asp?global_id=T0601300547
 Global Id: T0601300547
 Latitude: 38.011479
 Longitude: -121.87107
 Status: Completed - Case Closed
 Status Date: 06/02/2000
 Case Worker: Not reported
 RB Case Number: 07-0594
 Local Agency: CONTRA COSTA COUNTY
 File Location: Not reported
 Local Case Number: 70050
 Potential Media Affect: Soil

Map ID
Direction
Distance
Elevation

MAP FINDINGS

Site

Database(s)

EDR ID Number
EPA ID Number

BAKER TANK COMPANY (Continued)

S102444495

Potential Contaminants of Concern: Diesel
EPA Region: 9
Coordinate Source: Google Geocode
Cuf Case: NO
Quantity Released Gallons: Not reported
Begin Date: 11/15/1988
Leak Reported Date: 11/17/1988
How Discovered: Other Means
How Discovered Description: Not reported
Discharge Source: Tank
Discharge Cause: Corrosion
Stop Method: Not reported
Stop Description: Not reported
No Further Action Date: 06/02/2000
CA Water Watershed Name: Suisun - Concord - Pittsburg - In Delta (207.34)
Dwr Groundwater Subbasin Name: Pittsburg Plain (2-004)
Disadvantaged Community: Not reported
CA Enviroscreen 3 Score: 81-85%
CA Enviroscreen 4 Score: 75-80%
Military DOD Site: No
Facility Project Subtype: Not reported
RWQCB Region: SAN FRANCISCO BAY RWQCB (REGION 2)
Site History: Not reported

LUST:

Global Id: T0601300547
Contact Type: Local Agency Caseworker
Contact Name: SUE LOYD
Organization Name: CONTRA COSTA COUNTY
Address: 4333 PACHECO BLVD.
City: MARTINEZ
Email: sloyd@hds.co.contra-costa.ca.us
Phone Number: Not reported

LUST:

Global Id: T0601300547
Action Type: Other
Date: 11/15/1988
Action: Leak Discovery

Global Id: T0601300547
Action Type: ENFORCEMENT
Date: 05/03/1999
Action: Staff Letter

Global Id: T0601300547
Action Type: Other
Date: 11/17/1988
Action: Leak Reported

Global Id: T0601300547
Action Type: ENFORCEMENT
Date: 06/02/2000
Action: Staff Letter

Global Id: T0601300547
Action Type: ENFORCEMENT

Map ID
Direction
Distance
Elevation

MAP FINDINGS

Site

Database(s)

EDR ID Number
EPA ID Number

BAKER TANK COMPANY (Continued)

S102444495

Date: 06/02/2000
Action: File Review - Closure

Global Id: T0601300547
Action Type: Other
Date: 11/15/1988
Action: Leak Stopped

Global Id: T0601300547
Action Type: ENFORCEMENT
Date: 06/29/1999
Action: 13267 Requirement

Global Id: T0601300547
Action Type: ENFORCEMENT
Date: 08/18/1998
Action: Staff Letter

LUST:

Global Id: T0601300547
Status: Open - Case Begin Date
Status Date: 11/15/1988

Global Id: T0601300547
Status: Open - Site Assessment
Status Date: 01/16/1990

Global Id: T0601300547
Status: Completed - Case Closed
Status Date: 06/02/2000

LUST REG 2:

Region: 2
Facility Id: 07-0594
Facility Status: Case Closed
Case Number: 70050
How Discovered: OM
Leak Cause: Corrosion
Leak Source: Tank
Date Leak Confirmed: Not reported
Oversight Program: LUST
Prelim. Site Assesment Wokplan Submitted: Not reported
Preliminary Site Assesment Began: 1/16/1990
Pollution Characterization Began: Not reported
Pollution Remediation Plan Submitted: Not reported
Date Remediation Action Underway: Not reported
Date Post Remedial Action Monitoring Began: Not reported

CORTESE:

Name: BAKER TANK COMPANY
Address: 2121 PIEDMONT WY
City,State,Zip: PITTSBURG, CA 94565
Region: CORTESE
Envirostor Id: Not reported
Global ID: T0601300547

Map ID
Direction
Distance
Elevation

MAP FINDINGS

Site

Database(s)

EDR ID Number
EPA ID Number

BAKER TANK COMPANY (Continued)

S102444495

Site/Facility Type: LUST CLEANUP SITE
Cleanup Status: COMPLETED - CASE CLOSED
Status Date: Not reported
Site Code: Not reported
Latitude: Not reported
Longitude: Not reported
Owner: Not reported
Enf Type: Not reported
Swat R: Not reported
Flag: active
Order No: Not reported
Waste Discharge System No: Not reported
Effective Date: Not reported
Region 2: Not reported
WID Id: Not reported
Solid Waste Id No: Not reported
Waste Management Uit Name: Not reported
File Name: Active Open

ENF:

Name: BAKER TANK COMPANY
Address: 2121 PIEDMONT
City,State,Zip: PITTSBURG, CA
Region: 2
Facility Id: 211010
Agency Name: Baker Tank Company
Place Type: Facility
Place Subtype: Not reported
Facility Type: All other facilities
Agency Type: Privately-Owned Business
Of Agencies: 1
Place Latitude: Not reported
Place Longitude: Not reported
SIC Code 1: Not reported
SIC Desc 1: Not reported
SIC Code 2: Not reported
SIC Desc 2: Not reported
SIC Code 3: Not reported
SIC Desc 3: Not reported
NAICS Code 1: Not reported
NAICS Desc 1: Not reported
NAICS Code 2: Not reported
NAICS Desc 2: Not reported
NAICS Code 3: Not reported
NAICS Desc 3: Not reported
Of Places: 1
Source Of Facility: Reg Meas
Design Flow: Not reported
Threat To Water Quality: Not reported
Complexity: Not reported
Pretreatment: Not reported
Facility Waste Type: Not reported
Facility Waste Type 2: Not reported
Facility Waste Type 3: Not reported
Facility Waste Type 4: Not reported
Program: UST
Program Category1: TANKS

Map ID
Direction
Distance
Elevation

MAP FINDINGS

Site

Database(s)

EDR ID Number
EPA ID Number

BAKER TANK COMPANY (Continued)

S102444495

Program Category2: TANKS
Of Programs: 1
WDID: 2 07-0594
Reg Measure Id: 168082
Reg Measure Type: Unregulated
Region: 2
Order #: Not reported
Npdes# CA#: Not reported
Major-Minor: Not reported
Npdes Type: Not reported
Reclamation: Not reported
Dredge Fill Fee: Not reported
301H: Not reported
Application Fee Amt Received: Not reported
Status: Historical
Status Date: 06/17/2005
Effective Date: Not reported
Expiration/Review Date: Not reported
Termination Date: Not reported
WDR Review - Amend: Not reported
WDR Review - Revise/Renew: Not reported
WDR Review - Rescind: Not reported
WDR Review - No Action Required: Not reported
WDR Review - Pending: Not reported
WDR Review - Planned: Not reported
Status Enrollee: N
Individual/General: Not reported
Fee Code: Not reported
Direction/Voice: Passive
Enforcement Id(EID): 236067
Region: 2
Order / Resolution Number: UNKNOWN
Enforcement Action Type: 13267 Letter
Effective Date: 06/02/2000
Adoption/Issuance Date: Not reported
Achieve Date: 6/2/2000
Termination Date: Not reported
ACL Issuance Date: Not reported
EPL Issuance Date: Not reported
Status: Historical
Title: Enforcement - 2 07-0594
Description: Not reported
Program: UST
Latest Milestone Completion Date: 6/2/2000
Of Programs1: 1
Total Assessment Amount: 0
Initial Assessed Amount: 0
Liability \$ Amount: 0
Project \$ Amount: 0
Liability \$ Paid: 0
Project \$ Completed: 0
Total \$ Paid/Completed Amount: 0

HIST CORTESE:

edr_fname: BAKER TANK COMPANY
edr_fadd1: 2121 PIEDMONT
City,State,Zip: PITTSBURG, CA 94565

Map ID
Direction
Distance
Elevation

MAP FINDINGS

Site

Database(s)

EDR ID Number
EPA ID Number

BAKER TANK COMPANY (Continued)

S102444495

Region: CORTESE
Facility County Code: 7
Reg By: LTNKA
Reg Id: 07-0594

CERS:

Name: BAKER TANK COMPANY
Address: 2121 PIEDMONT WY
City,State,Zip: PITTSBURG, CA 94565
Site ID: 636648
CERS ID: T0601300547
CERS Description: Leaking Underground Storage Tank Cleanup Site

Affiliation:

Affiliation Type Desc: Local Agency Caseworker
Entity Name: SUE LOYD - CONTRA COSTA COUNTY
Entity Title: Not reported
Affiliation Address: 4333 PACHECO BLVD.
Affiliation City: MARTINEZ
Affiliation State: CA
Affiliation Country: Not reported
Affiliation Zip: Not reported
Affiliation Phone: ,

**N76
ENE
1/4-1/2
0.482 mi.
2547 ft.**

**PACIFIC ORDNANCE STEEL FOUNDRY
PITTSBURG, CA
Site 1 of 2 in cluster N**

**FUDS 1024903771
N/A**

**Relative:
Lower
Actual:
37 ft.**

FUDS:

EPA Region: 09
Installation ID: CA99799F581800
Congressional District Number: 8
Name: PACIFIC ORDNANCE STEEL FOUNDRY
FUDS Number: J09CA0894
City: PITTSBURG
State: CA
County: CONTRA COSTA
Object ID: 9053
USACE Division: SPD
USACE District: Sacramento District (SPK)
Status: Properties without projects
Current Owner: PRIV: PRIVATE United States Steel Corporation
EMS Map Link: <https://fudsportal.usace.army.mil/ems/inventory/map?id=61283>
Eligibility: Eligible
Has Projects: No
NPL Status: Not reported
Project Required: No
Feature Description: The 42.98-acre site was acquired in 1942 for construction of the Columbia Steel Foundry. The foundry cast armored stern sections for use in the wartime shipbuilding industry. The plant was declared surplus in 1946 and transferred to the General Services Administration (GSA). In 1949 the name was changed to the Pacific Ordnance Steel Foundry and transferred to the Department of the Army for retention in the Departmental Industrial Reserve. In 1953, the plant was completely refurbished and equipped for the manufacture of 14-ton tank hull

Map ID
 Direction
 Distance
 Elevation

MAP FINDINGS

Site

Database(s)

EDR ID Number
 EPA ID Number

PACIFIC ORDNANCE STEEL FOUNDRY (Continued)

1024903771

casings together with turret. The property was sold on 14 August 1963 to QUAMCO, Inc., an Ohio corporation. There were no restrictions or reservations in the deed. A 1.679-acre parcel was excluded from this transaction, to remain under the jurisdiction of the Department of the Navy for use as an X-ray, radiography facility. On 3 September 1963, the property, consisting of 41.3 acres of land, was transferred from Ludlow Valve Manufacturing Company, Inc., a New York based corporation, to United States Steel Corporation who is the present owner. Subsequent to that transfer, the facility was used for the manufacture of steel products including steel pipe. Steel manufacturing operations have ceased and the facility is now an industrial park with building and yard space leased out to a variety of businesses.

Latitude: 38.01472222
 Longitude: -121.85444444

N77
ENE
1/4-1/2
0.484 mi.
2558 ft.

PACIFIC ORD STEEL FOUNDRY
PITTSBURG, CA
Site 2 of 2 in cluster N

ENVIROSTOR S107736995
N/A

Relative:
Lower
Actual:
37 ft.

ENVIROSTOR:
 Name: PACIFIC ORD STEEL FOUNDRY
 Address: Not reported
 City,State,Zip: PITTSBURG, CA
 Facility ID: 80000596
 Status: Inactive - Needs Evaluation
 Status Date: 05/19/2016
 Site Code: Not reported
 Site Type: Military Evaluation
 Site Type Detailed: FUDS
 Acres: 5
 NPL: NO
 Regulatory Agencies: SMBRP
 Lead Agency: SMBRP
 Program Manager: Not reported
 Supervisor: Charles Ridenour
 Division Branch: Cleanup Sacramento
 Assembly: 15
 Senate: 9
 Special Program: Not reported
 Restricted Use: NO
 Site Mgmt Req: NONE SPECIFIED
 Funding: DERA
 Latitude: 38.01472
 Longitude: -121.8544
 APN: NONE SPECIFIED
 Past Use: NONE SPECIFIED
 Potential COC: NONE SPECIFIED
 Confirmed COC: NONE SPECIFIED
 Potential Description: NONE SPECIFIED
 Alias Name: CA99799F581800
 Alias Type: Federal Facility ID
 Alias Name: J09CA0894
 Alias Type: INPR
 Alias Name: 80000596
 Alias Type: Envirostor ID Number

Map ID
Direction
Distance
Elevation

MAP FINDINGS

Site

Database(s)

EDR ID Number
EPA ID Number

PACIFIC ORD STEEL FOUNDRY (Continued)

S107736995

Completed Info:

Completed Area Name: PROJECT WIDE
Completed Sub Area Name: Not reported
Completed Document Type: Records Research Report (RRR)
Completed Date: 11/29/2005
Comments: Not reported

Future Area Name: Not reported
Future Sub Area Name: Not reported
Future Document Type: Not reported
Future Due Date: Not reported
Schedule Area Name: PROJECT WIDE
Schedule Sub Area Name: Not reported
Schedule Document Type: No Department of Defense Action Indicated (NDAI)
Schedule Due Date: 04/18/2016
Schedule Revised Date: 10/28/2016

78
NW
1/4-1/2
0.486 mi.
2565 ft.

**CHEVRON HISTORIC PIPELINE - KIRKER CREEK
PITTSBURG/ANTIOCH HIGHWAY AND LOVERIDGE ROAD
PITTSBURG, CA 94565**

**CPS-SLIC S117897993
N/A**

**Relative:
Lower**

CPS-SLIC:
Name: CHEVRON HISTORIC PIPELINE - KIRKER CREEK
Address: PITTSBURG/ANTIOCH HIGHWAY AND LOVERIDGE ROAD
City,State,Zip: PITTSBURG, CA 94565
Region: STATE
Facility Status: Completed - Case Closed
Status Date: 06/19/2019
Global Id: T10000006732
Lead Agency: SAN FRANCISCO BAY RWQCB (REGION 2)
Lead Agency Case Number: Not reported
Latitude: 38.01724
Longitude: -121.86868
Case Type: Cleanup Program Site
Case Worker: SG
Local Agency: Not reported
RB Case Number: 2188.1245
File Location: Regional Board
Potential Media Affected: Not reported
Potential Contaminants of Concern: Total Petroleum Hydrocarbons (TPH)
EPA Region: 9
Coordinate Source: Google Map Move
Cuf Case: NO
Quantity Released Gallons: Not reported
Begin Date: 04/22/2015
Leak Reported Date: Not reported
How Discovered: Not reported
How Discovered Description: Not reported
Discharge Source: Not reported
Discharge Cause: Not reported
Stop Method: Not reported
Stop Description: Not reported
No Further Action Date: 06/19/2019
CA Water Watershed Name: Suisun - Concord - Pittsburg - In Delta (207.34)
Dwr Groundwater Subbasin Name: Pittsburg Plain (2-004)

**Actual:
42 ft.**

Map ID
 Direction
 Distance
 Elevation

MAP FINDINGS

Site

Database(s)

EDR ID Number
 EPA ID Number

CHEVRON HISTORIC PIPELINE - KIRKER CREEK (Continued)

S117897993

Disadvantaged Community: CA Enviroscreen 3 Score: CA Enviroscreen 4 Score: Military DOD Site: Facility Project Subtype: RWQCB Region: Site History:	Severely Disadvantaged Community 91-95% 90-95% No Not reported SAN FRANCISCO BAY RWQCB (REGION 2) The site includes a right of way associated with the former Standard Oil of California pipeline. The pipeline was used between early 1900s through the 1930s to transport crude oil from the San Joaquin Valley to refineries in the San Francisco Bay area. Several soil and groundwater investigations were performed at the site in the early 2000s. A site specific risk assessment performed for the site by SAIC Benham showed a total cancer risk of 3E-06 for a residential land use scenario. The sum of oral, dermal, and inhalation non-cancer hazards for exposure to soil is 0.003.
---	--

Click here to access the California GeoTracker records for this facility:

M79
West
1/4-1/2
0.493 mi.
2601 ft.

PIEDMONT LUMBER & MILL COMPANY
2120 PEIDMONT WY
PITTSBURG, CA 94565
Site 2 of 2 in cluster M

LUST **S103472477**
Cortese **N/A**
HIST CORTESE
CERS

Relative:
Higher
Actual:
64 ft.

LUST:

Name: Address: City,State,Zip: Lead Agency: Case Type: Geo Track: Global Id: Latitude: Longitude: Status: Status Date: Case Worker: RB Case Number: Local Agency: File Location: Local Case Number: Potential Media Affect: Potential Contaminants of Concern: EPA Region: Coordinate Source: Cuf Case: Quantity Released Gallons: Begin Date: Leak Reported Date: How Discovered: How Discovered Description: Discharge Source: Discharge Cause: Stop Method: Stop Description: No Further Action Date: CA Water Watershed Name: Dwr Groundwater Subbasin Name:	PIEDMONT LUMBER & MILL COMPANY 2120 PEIDMONT WY PITTSBURG, CA 94565 SAN FRANCISCO BAY RWQCB (REGION 2) LUST Cleanup Site http://geotracker.waterboards.ca.gov/profile_report.asp?global_id=T0601300700 T0601300700 38.01188 -121.873095 Completed - Case Closed 11/25/1998 Not reported 07-0754 CONTRA COSTA COUNTY Not reported 70024 Soil Diesel 9 Google Geocode YES Not reported 04/10/1992 04/10/1992 Tank Closure Not reported Tank Unknown Not reported Not reported 11/25/1998 Suisun - Concord - Pittsburg - In Delta (207.34) Pittsburg Plain (2-004)
--	---

Map ID
Direction
Distance
Elevation

MAP FINDINGS

Site

Database(s)

EDR ID Number
EPA ID Number

PIEDMONT LUMBER & MILL COMPANY (Continued)

S103472477

Disadvantaged Community: Not reported
CA EnviroScreen 3 Score: 81-85%
CA EnviroScreen 4 Score: 75-80%
Military DOD Site: No
Facility Project Subtype: Not reported
RWQCB Region: SAN FRANCISCO BAY RWQCB (REGION 2)
Site History: Not reported

LUST:

Global Id: T0601300700
Contact Type: Local Agency Caseworker
Contact Name: SUE LOYD
Organization Name: CONTRA COSTA COUNTY
Address: 4333 PACHECO BLVD.
City: MARTINEZ
Email: sloyd@hds.co.contra-costa.ca.us
Phone Number: Not reported

LUST:

Global Id: T0601300700
Action Type: ENFORCEMENT
Date: 11/25/1998
Action: Closure/No Further Action Letter

Global Id: T0601300700
Action Type: ENFORCEMENT
Date: 12/20/1991
Action: Technical Correspondence / Assistance / Other

Global Id: T0601300700
Action Type: Other
Date: 04/10/1992
Action: Leak Discovery

Global Id: T0601300700
Action Type: ENFORCEMENT
Date: 12/20/1991
Action: Technical Correspondence / Assistance / Other

Global Id: T0601300700
Action Type: ENFORCEMENT
Date: 10/30/1997
Action: Clean Up Fund - Letter to RP

Global Id: T0601300700
Action Type: ENFORCEMENT
Date: 06/08/1994
Action: Closure/No Further Action Letter

Global Id: T0601300700
Action Type: Other
Date: 04/10/1992
Action: Leak Reported

Global Id: T0601300700
Action Type: Other
Date: 04/10/1992

Map ID
Direction
Distance
Elevation

MAP FINDINGS

Site

Database(s)

EDR ID Number
EPA ID Number

PIEDMONT LUMBER & MILL COMPANY (Continued)

S103472477

Action: Leak Stopped

Global Id: T0601300700
Action Type: ENFORCEMENT
Date: 11/25/1998
Action: Closure/No Further Action Letter

LUST:

Global Id: T0601300700
Status: Open - Case Begin Date
Status Date: 04/10/1992

Global Id: T0601300700
Status: Open - Site Assessment
Status Date: 10/18/1998

Global Id: T0601300700
Status: Completed - Case Closed
Status Date: 11/25/1998

LUST REG 2:

Region: 2
Facility Id: 07-0754
Facility Status: Case Closed
Case Number: 70024
How Discovered: Tank Closure
Leak Cause: UNK
Leak Source: Tank
Date Leak Confirmed: 10/18/1998
Oversight Program: LUST
Prelim. Site Assessment Workplan Submitted: Not reported
Preliminary Site Assessment Began: Not reported
Pollution Characterization Began: Not reported
Pollution Remediation Plan Submitted: Not reported
Date Remediation Action Underway: Not reported
Date Post Remedial Action Monitoring Began: Not reported

CORTESE:

Name: PIEDMONT LUMBER & MILL COMPANY
Address: 2120 PEIDMONT WY
City,State,Zip: PITTSBURG, CA 94565
Region: CORTESE
Envirostor Id: Not reported
Global ID: T0601300700
Site/Facility Type: LUST CLEANUP SITE
Cleanup Status: COMPLETED - CASE CLOSED
Status Date: Not reported
Site Code: Not reported
Latitude: Not reported
Longitude: Not reported
Owner: Not reported
Enf Type: Not reported
Swat R: Not reported
Flag: active
Order No: Not reported

Map ID
Direction
Distance
Elevation

MAP FINDINGS

Site

Database(s)

EDR ID Number
EPA ID Number

PIEDMONT LUMBER & MILL COMPANY (Continued)

S103472477

Waste Discharge System No: Not reported
Effective Date: Not reported
Region 2: Not reported
WID Id: Not reported
Solid Waste Id No: Not reported
Waste Management Uit Name: Not reported
File Name: Active Open

HIST CORTESE:

edr_fname: PIEDMONT LUMBER & MILL CO
edr_fadd1: 2120 PEIDMONT
City,State,Zip: PITTSBURG, CA 94565
Region: CORTESE
Facility County Code: 7
Reg By: LTNKA
Reg Id: 07-0754

CERS:

Name: PIEDMONT LUMBER & MILL COMPANY
Address: 2120 PEIDMONT WY
City,State,Zip: PITTSBURG, CA 94565
Site ID: 675937
CERS ID: T0601300700
CERS Description: Leaking Underground Storage Tank Cleanup Site

Affiliation:

Affiliation Type Desc: Local Agency Caseworker
Entity Name: SUE LOYD - CONTRA COSTA COUNTY
Entity Title: Not reported
Affiliation Address: 4333 PACHECO BLVD.
Affiliation City: MARTINEZ
Affiliation State: CA
Affiliation Country: Not reported
Affiliation Zip: Not reported
Affiliation Phone: ,

L80
NNE
1/2-1
0.506 mi.
2672 ft.

KNA CALIFORNIA INC
1401 LOVERIDGE RD
PITTSBURG, CA 94565
Site 3 of 3 in cluster L

ENVIROSTOR **S105455343**
CPS-SLIC **N/A**
CHMIRS
CONTRA COSTA CO. SITE LIST
CERS

Relative:
Lower
Actual:
32 ft.

ENVIROSTOR:
Name: KEMWATER PITTSBURG PLANT
Address: 1401 LOVERIDGE ROAD
City,State,Zip: PITTSBURG, CA 94565
Facility ID: 7280165
Status: Refer: RWQCB
Status Date: 01/13/2003
Site Code: Not reported
Site Type: Evaluation
Site Type Detailed: Evaluation
Acres: 0
NPL: NO
Regulatory Agencies: RWQCB
Lead Agency: RWQCB

Map ID
Direction
Distance
Elevation

MAP FINDINGS

Site

Database(s)

EDR ID Number
EPA ID Number

KNA CALIFORNIA INC (Continued)

S105455343

Program Manager: Not reported
Supervisor: Referred - Not Assigned
Division Branch: Cleanup Berkeley
Assembly: 15
Senate: 9
Special Program: Not reported
Restricted Use: NO
Site Mgmt Req: NONE SPECIFIED
Funding: Not reported
Latitude: 38.01737
Longitude: -121.8552
APN: 73230030
Past Use: NONE SPECIFIED
Potential COC: * HALOGENATED SOLVENTS * LIQUIDS WITH PH <= 2 WITH METALS
Confirmed COC: NONE SPECIFIED
Potential Description: NONE SPECIFIED
Alias Name: Not reported
Alias Type: Not reported

Completed Info:

Completed Area Name: Not reported
Completed Sub Area Name: Not reported
Completed Document Type: Not reported
Completed Date: Not reported
Comments: Not reported

Future Area Name: Not reported
Future Sub Area Name: Not reported
Future Document Type: Not reported
Future Due Date: Not reported
Schedule Area Name: Not reported
Schedule Sub Area Name: Not reported
Schedule Document Type: Not reported
Schedule Due Date: Not reported
Schedule Revised Date: Not reported

CPS-SLIC:

Name: KNA CALIFORNIA
Address: 1401 LOVERIDGE ROAD
City,State,Zip: PITTSBURG, CA 94565
Region: STATE
Facility Status: Open - Long Term Management
Status Date: 06/13/2022
Global Id: SL1823A658
Lead Agency: SAN FRANCISCO BAY RWQCB (REGION 2)
Lead Agency Case Number: Not reported
Latitude: 38.017341
Longitude: -121.854872
Case Type: Cleanup Program Site
Case Worker: AJK
Local Agency: Not reported
RB Case Number: 2119.1132
File Location: Regional Board
Potential Media Affected: Other Groundwater (uses other than drinking water)
Potential Contaminants of Concern: Other Acid or Corrosive, Other Metal
EPA Region: 9
Coordinate Source: Google Geocode

Map ID
Direction
Distance
Elevation

MAP FINDINGS

Site

Database(s)

EDR ID Number
EPA ID Number

KNA CALIFORNIA INC (Continued)

S105455343

Cuf Case: NO
Quantity Released Gallons: Not reported
Begin Date: 01/01/1987
Leak Reported Date: 01/02/1965
How Discovered: * RBD
How Discovered Description: Not reported
Discharge Source: Not reported
Discharge Cause: Not reported
Stop Method: Not reported
Stop Description: Not reported
No Further Action Date: Not reported
CA Water Watershed Name: Suisun - Concord - Pittsburg - In Delta (207.34)
Dwr Groundwater Subbasin Name: Pittsburg Plain (2-004)
Disadvantaged Community: Not reported
CA Enviroscreen 3 Score: 81-85%
CA Enviroscreen 4 Score: 90-95%
Military DOD Site: No
Facility Project Subtype: Not reported
RWQCB Region: SAN FRANCISCO BAY RWQCB (REGION 2)
Site History: The site was previously used for ferric chloride production and had two ponds associated with the production, Ponds B and C; these ponds were closed in 2005. Annual groundwater monitoring currently takes place at the site.

[Click here to access the California GeoTracker records for this facility:](#)

CHMIRS:

Name: Not reported
Address: 1401 LOVERIDGE RD
City,State,Zip: PITTSBURG, CA
OES Incident Number: 14938
OES notification: Not reported
OES Date: 8/2/1996
OES Time: 10:05:54 AM
Date Completed: Not reported
Property Use: Not reported
Agency Id Number: Not reported
Agency Incident Number: Not reported
Time Notified: Not reported
Time Completed: Not reported
Surrounding Area: Not reported
Estimated Temperature: Not reported
Property Management: Not reported
More Than Two Substances Involved?: Not reported
Resp Agncy Personel # Of Decontaminated: Not reported
Responding Agency Personel # Of Injuries: Not reported
Responding Agency Personel # Of Fatalities: Not reported
Others Number Of Decontaminated: Not reported
Others Number Of Injuries: Not reported
Others Number Of Fatalities: Not reported
Vehicle Make/year: Not reported
Vehicle License Number: Not reported
Vehicle State: Not reported
Vehicle Id Number: Not reported
CA DOT PUC/ICC Number: Not reported
Company Name: Not reported
Reporting Officer Name/ID: Not reported

Map ID
Direction
Distance
Elevation

MAP FINDINGS

Site

Database(s)

EDR ID Number
EPA ID Number

KNA CALIFORNIA INC (Continued)

S105455343

Report Date:	Not reported
Facility Telephone:	Not reported
Waterway Involved:	YES
Waterway:	Not reported
Spill Site:	Not reported
Cleanup By:	allwaste
Containment:	Not reported
What Happened:	Not reported
Type:	CHEMICAL
Measure:	Not reported
Other:	Not reported
Date/Time:	Not reported
Year:	1996
Agency:	kemwater north america
Incident Date:	0930 02Aug96
Admin Agency:	Not reported
Amount:	5 gals
Contained:	NO
Site Type:	OTHER
E Date:	Not reported
Substance:	ferric chloride
Unknown:	Not reported
Substance #2:	Not reported
Substance #3:	Not reported
Evacuations:	NO
Number of Injuries:	NO
Number of Fatalities:	NO
#1 Pipeline:	Not reported
#2 Pipeline:	Not reported
#3 Pipeline:	Not reported
#1 Vessel >= 300 Tons:	Not reported
#2 Vessel >= 300 Tons:	Not reported
#3 Vessel >= 300 Tons:	Not reported
Evacs:	Not reported
Injuries:	Not reported
Fatals:	Not reported
Comments:	Not reported
Description:	a tank truck spilled substance to the roadway as driver was leaving facility.

CONTRA COSTA CO. SITE LIST:

Name:	KNA CALIFORNIA INC
Address:	1401 LOVERIDGE RD
City:	PITTSBURG
Facility ID:	FA0028129
Billing Status:	INACTIVE, NON-BILLABLE
Program Status:	CONTRA COSTA CO. SITE LIST
Program/Elements:	HMBP: >100K-250K LBS, 0-19 EMPLOYEES
Region:	CONTRA COSTA
Cupa Number:	771365
CERS ID:	10012102

Name:	KNA CALIFORNIA INC
Address:	1401 LOVERIDGE RD
City:	PITTSBURG
Facility ID:	FA0028129
Billing Status:	INACTIVE, NON-BILLABLE

Map ID
Direction
Distance
Elevation

MAP FINDINGS

Site

Database(s)

EDR ID Number
EPA ID Number

KNA CALIFORNIA INC (Continued)

S105455343

Program Status: CONTRA COSTA CO. SITE LIST
Program/Elements: HWG: LESS THAN 5 TONS/YEAR
Region: CONTRA COSTA
Cupa Number: 771365
CERS ID: 10012102

CERS:

Name: KNA CALIFORNIA
Address: 1401 LOVERIDGE ROAD
City,State,Zip: PITTSBURG, CA 94565
Site ID: 663586
CERS ID: SL1823A658
CERS Description: Cleanup Program Site

Affiliation:

Affiliation Type Desc: Regional Board Caseworker
Entity Name: ALYX KARPOWICZ - SAN FRANCISCO BAY RWQCB (REGION 2)
Entity Title: Not reported
Affiliation Address: 1515 Clay St., Suite 1400
Affiliation City: OAKLAND
Affiliation State: CA
Affiliation Country: Not reported
Affiliation Zip: Not reported
Affiliation Phone: 5106222427,

O81 CROWN CORK AND SEAL COMPANY INC PLT 69
NNE 1300 LOVERIDGE RD
1/2-1 PITTSBURG, CA 94565
0.528 mi.
2786 ft. Site 1 of 2 in cluster O
Relative:
Lower
Actual:
30 ft.

SEMS 1000412901
CORRACTS CAT000624809
RCRA-SQG
ENVIROSTOR
SWF/LF
CPS-SLIC
AST
CERS HAZ WASTE
SWEEPS UST
HIST UST
CERS TANKS
FINDS
ECHO
ENF
HAZNET
NPDES
PROC
WDS
CIWQS
CERS
HWTS

SEMS:

Site ID: 0900256
EPA ID: CAT000624809
Name: CONTINENTAL CAN CO USA PLT 80
Address: 1300 LOVERIDGE RD
Address 2: Not reported
City,State,Zip: PITTSBURG, CA 94565
Cong District: 07
FIPS Code: 06013
Latitude: 38.026667

Map ID
Direction
Distance
Elevation

MAP FINDINGS

Site

Database(s)

EDR ID Number
EPA ID Number

CROWN CORK AND SEAL COMPANY INC PLT 69 (Continued)

1000412901

Longitude: -121.885000
FF: N
NPL: Not on the NPL
Non NPL Status: Deferred to RCRA (Subtitle C)

SEMS Detail:

Region: 09
Site ID: 0900256
EPA ID: CAT000624809
Site Name: CONTINENTAL CAN CO USA PLT 80
NPL: N
FF: N
OU: 00
Action Code: VS
Action Name: ARCH SITE
SEQ: 1
Start Date: Not reported
Finish Date: 1996-01-23 05:00:00
Qual: Not reported
Current Action Lead: EPA Perf In-Hse

Region: 09
Site ID: 0900256
EPA ID: CAT000624809
Site Name: CONTINENTAL CAN CO USA PLT 80
NPL: N
FF: N
OU: 00
Action Code: PA
Action Name: PA
SEQ: 1
Start Date: Not reported
Finish Date: 1991-09-12 04:00:00
Qual: D
Current Action Lead: EPA Perf

Region: 09
Site ID: 0900256
EPA ID: CAT000624809
Site Name: CONTINENTAL CAN CO USA PLT 80
NPL: N
FF: N
OU: 00
Action Code: DS
Action Name: DISCVRY
SEQ: 1
Start Date: 1991-04-01 05:00:00
Finish Date: 1991-04-01 05:00:00
Qual: Not reported
Current Action Lead: EPA Perf

CORRACTS:

Name: CROWN CORK AND SEAL COMPANY INC PLT 69
Address: 1300 LOVERIDGE RD
Address 2: Not reported
EPA ID: CAT000624809

Map ID
Direction
Distance
Elevation

MAP FINDINGS

Site

Database(s)

EDR ID Number
EPA ID Number

CROWN CORK AND SEAL COMPANY INC PLT 69 (Continued)

1000412901

Area Name: ENTIRE FACILITY
Corrective Action: RFA COMPLETED
Actual Date: 19990630
Air Release Indicator: Not reported
Groundwater Release Indicator: Not reported
Soil Release Indicator: Not reported
Surface Water Release Indicator: Not reported

RCRA Listings:

Date Form Received by Agency: 19960901
Handler Name: Crown Cork And Seal Company Inc Plt 69
Handler Address: 1300 LOVERIDGE RD
Handler City,State,Zip: PITTSBURG, CA 94565
EPA ID: CAT000624809
Contact Name: Not reported
Contact Address: Not reported
Contact City,State,Zip: Not reported
Contact Telephone: Not reported
Contact Fax: Not reported
Contact Email: Not reported
Contact Title: Not reported
EPA Region: 09
Land Type: Not reported
Federal Waste Generator Description: Small Quantity Generator
Non-Notifier: Not reported
Biennial Report Cycle: Not reported
Accessibility: Not reported
Active Site Indicator: Handler Activities
State District Owner: Ca
State District: 2
Mailing Address: 1300 LOVERIDGE ROAD
Mailing City,State,Zip: PITTSBURG, CA 94565
Owner Name: Not reported
Owner Type: Not reported
Operator Name: Name Not Reported
Operator Type: Private
Short-Term Generator Activity: No
Importer Activity: No
Mixed Waste Generator: No
Transporter Activity: No
Transfer Facility Activity: No
Recycler Activity with Storage: No
Small Quantity On-Site Burner Exemption: No
Smelting Melting and Refining Furnace Exemption: No
Underground Injection Control: No
Off-Site Waste Receipt: No
Universal Waste Indicator: No
Universal Waste Destination Facility: No
Federal Universal Waste: No
Active Site State-Reg Handler: ---
Federal Facility Indicator: Not reported
Hazardous Secondary Material Indicator: NN
Sub-Part K Indicator: Not reported
2018 GPRA Permit Baseline: Not on the Baseline
2018 GPRA Renewals Baseline: Not on the Baseline
202 GPRA Corrective Action Baseline: No
Subject to Corrective Action Universe: No

Map ID
Direction
Distance
Elevation

MAP FINDINGS

Site

Database(s)

EDR ID Number
EPA ID Number

CROWN CORK AND SEAL COMPANY INC PLT 69 (Continued)

1000412901

Non-TSDFs Where RCRA CA has Been Imposed Universe:	No
Corrective Action Priority Ranking:	No NCAPS ranking
Environmental Control Indicator:	No
Institutional Control Indicator:	No
Human Exposure Controls Indicator:	N/A
Groundwater Controls Indicator:	N/A
Significant Non-Complier Universe:	No
Unaddressed Significant Non-Complier Universe:	No
Addressed Significant Non-Complier Universe:	No
Significant Non-Complier With a Compliance Schedule Universe:	No
Financial Assurance Required:	Not reported
Handler Date of Last Change:	20020917
Recognized Trader-Importer:	No
Recognized Trader-Exporter:	No
Importer of Spent Lead Acid Batteries:	No
Exporter of Spent Lead Acid Batteries:	No
Recycler Activity Without Storage:	Not reported
Manifest Broker:	Not reported
Sub-Part P Indicator:	No

Handler - Owner Operator:

Owner/Operator Indicator:	Operator
Owner/Operator Name:	NAME NOT REPORTED
Legal Status:	Private
Date Became Current:	Not reported
Date Ended Current:	Not reported
Owner/Operator Address:	ADDRESS NOT REPORTED
Owner/Operator City,State,Zip:	CITY NOT REPORTED, ME 99999
Owner/Operator Telephone:	415-555-1212
Owner/Operator Telephone Ext:	Not reported
Owner/Operator Fax:	Not reported
Owner/Operator Email:	Not reported

Owner/Operator Indicator:	Owner
Owner/Operator Name:	CROWN BEVERAGE PACKAGING INC
Legal Status:	Private
Date Became Current:	Not reported
Date Ended Current:	Not reported
Owner/Operator Address:	NOT REQUIRED
Owner/Operator City,State,Zip:	NOT REQUIRED, ME 99999
Owner/Operator Telephone:	415-555-1212
Owner/Operator Telephone Ext:	Not reported
Owner/Operator Fax:	Not reported
Owner/Operator Email:	Not reported

Historic Generators:

Receive Date:	19960901
Handler Name:	CROWN CORK AND SEAL COMPANY INC PLT 69
Federal Waste Generator Description:	Small Quantity Generator
State District Owner:	Ca
Large Quantity Handler of Universal Waste:	No
Recognized Trader Importer:	No
Recognized Trader Exporter:	No
Spent Lead Acid Battery Importer:	No
Spent Lead Acid Battery Exporter:	No

Map ID
Direction
Distance
Elevation

MAP FINDINGS

Site

Database(s)

EDR ID Number
EPA ID Number

CROWN CORK AND SEAL COMPANY INC PLT 69 (Continued)

1000412901

Current Record: Yes
Non Storage Recycler Activity: Not reported
Electronic Manifest Broker: Not reported

Receive Date: 19910705
Handler Name: CROWN CORK AND SEAL COMPANY INC PLT 69
Federal Waste Generator Description: Small Quantity Generator
State District Owner: Ca
Large Quantity Handler of Universal Waste: No
Recognized Trader Importer: No
Recognized Trader Exporter: No
Spent Lead Acid Battery Importer: No
Spent Lead Acid Battery Exporter: No
Current Record: No
Non Storage Recycler Activity: Not reported
Electronic Manifest Broker: Not reported

Receive Date: 19900327
Handler Name: CONTINENTAL FOOD PACKAGING PLANT #469DEL
Federal Waste Generator Description: Large Quantity Generator
State District Owner: Not reported
Large Quantity Handler of Universal Waste: No
Recognized Trader Importer: No
Recognized Trader Exporter: No
Spent Lead Acid Battery Importer: No
Spent Lead Acid Battery Exporter: No
Current Record: No
Non Storage Recycler Activity: Not reported
Electronic Manifest Broker: Not reported

List of NAICS Codes and Descriptions:

NAICS Code: 332431
NAICS Description: METAL CAN MANUFACTURING

Has the Facility Received Notices of Violations:

Found Violation: No
Agency Which Determined Violation: Not reported
Violation Short Description: Not reported
Date Violation was Determined: Not reported
Actual Return to Compliance Date: Not reported
Return to Compliance Qualifier: Not reported
Violation Responsible Agency: Not reported
Scheduled Compliance Date: Not reported
Enforcement Identifier: Not reported
Date of Enforcement Action: Not reported
Enforcement Responsible Agency: Not reported
Enforcement Docket Number: Not reported
Enforcement Attorney: Not reported
Corrective Action Component: Not reported
Appeal Initiated Date: Not reported
Appeal Resolution Date: Not reported
Disposition Status Date: Not reported
Disposition Status: Not reported
Disposition Status Description: Not reported
Consent/Final Order Sequence Number: Not reported
Consent/Final Order Respondent Name: Not reported

Map ID
Direction
Distance
Elevation

MAP FINDINGS

Site

Database(s)

EDR ID Number
EPA ID Number

CROWN CORK AND SEAL COMPANY INC PLT 69 (Continued)

1000412901

Consent/Final Order Lead Agency:	Not reported
Enforcement Type:	Not reported
Enforcement Responsible Person:	Not reported
Enforcement Responsible Sub-Organization:	Not reported
SEP Sequence Number:	Not reported
SEP Expenditure Amount:	Not reported
SEP Scheduled Completion Date:	Not reported
SEP Actual Date:	Not reported
SEP Defaulted Date:	Not reported
SEP Type:	Not reported
SEP Type Description:	Not reported
Proposed Amount:	Not reported
Final Monetary Amount:	Not reported
Paid Amount:	Not reported
Final Count:	Not reported
Final Amount:	Not reported
Found Violation:	Yes
Agency Which Determined Violation:	State
Violation Short Description:	Generators - General
Date Violation was Determined:	19910130
Actual Return to Compliance Date:	19910528
Return to Compliance Qualifier:	Unverifiable
Violation Responsible Agency:	State
Scheduled Compliance Date:	Not reported
Enforcement Identifier:	Not reported
Date of Enforcement Action:	Not reported
Enforcement Responsible Agency:	Not reported
Enforcement Docket Number:	Not reported
Enforcement Attorney:	Not reported
Corrective Action Component:	Not reported
Appeal Initiated Date:	Not reported
Appeal Resolution Date:	Not reported
Disposition Status Date:	Not reported
Disposition Status:	Not reported
Disposition Status Description:	Not reported
Consent/Final Order Sequence Number:	Not reported
Consent/Final Order Respondent Name:	Not reported
Consent/Final Order Lead Agency:	Not reported
Enforcement Type:	Not reported
Enforcement Responsible Person:	Not reported
Enforcement Responsible Sub-Organization:	Not reported
SEP Sequence Number:	Not reported
SEP Expenditure Amount:	Not reported
SEP Scheduled Completion Date:	Not reported
SEP Actual Date:	Not reported
SEP Defaulted Date:	Not reported
SEP Type:	Not reported
SEP Type Description:	Not reported
Proposed Amount:	Not reported
Final Monetary Amount:	Not reported
Paid Amount:	Not reported
Final Count:	Not reported
Final Amount:	Not reported
Found Violation:	Yes
Agency Which Determined Violation:	State

Map ID
 Direction
 Distance
 Elevation

MAP FINDINGS

Site

Database(s)

EDR ID Number
 EPA ID Number

CROWN CORK AND SEAL COMPANY INC PLT 69 (Continued)

1000412901

Violation Short Description:	Generators - General
Date Violation was Determined:	19910528
Actual Return to Compliance Date:	19960528
Return to Compliance Qualifier:	Not Resolved
Violation Responsible Agency:	State
Scheduled Compliance Date:	Not reported
Enforcement Identifier:	Not reported
Date of Enforcement Action:	Not reported
Enforcement Responsible Agency:	Not reported
Enforcement Docket Number:	Not reported
Enforcement Attorney:	Not reported
Corrective Action Component:	Not reported
Appeal Initiated Date:	Not reported
Appeal Resolution Date:	Not reported
Disposition Status Date:	Not reported
Disposition Status:	Not reported
Disposition Status Description:	Not reported
Consent/Final Order Sequence Number:	Not reported
Consent/Final Order Respondent Name:	Not reported
Consent/Final Order Lead Agency:	Not reported
Enforcement Type:	Not reported
Enforcement Responsible Person:	Not reported
Enforcement Responsible Sub-Organization:	Not reported
SEP Sequence Number:	Not reported
SEP Expenditure Amount:	Not reported
SEP Scheduled Completion Date:	Not reported
SEP Actual Date:	Not reported
SEP Defaulted Date:	Not reported
SEP Type:	Not reported
SEP Type Description:	Not reported
Proposed Amount:	Not reported
Final Monetary Amount:	Not reported
Paid Amount:	Not reported
Final Count:	Not reported
Final Amount:	Not reported
Found Violation:	Yes
Agency Which Determined Violation:	State
Violation Short Description:	Generators - General
Date Violation was Determined:	19870827
Actual Return to Compliance Date:	19870925
Return to Compliance Qualifier:	Observed
Violation Responsible Agency:	State
Scheduled Compliance Date:	19871102
Enforcement Identifier:	001
Date of Enforcement Action:	19870925
Enforcement Responsible Agency:	State
Enforcement Docket Number:	Not reported
Enforcement Attorney:	Not reported
Corrective Action Component:	No
Appeal Initiated Date:	Not reported
Appeal Resolution Date:	Not reported
Disposition Status Date:	Not reported
Disposition Status:	Not reported
Disposition Status Description:	Not reported
Consent/Final Order Sequence Number:	Not reported
Consent/Final Order Respondent Name:	Not reported

Map ID
Direction
Distance
Elevation

MAP FINDINGS

Site

Database(s)

EDR ID Number
EPA ID Number

CROWN CORK AND SEAL COMPANY INC PLT 69 (Continued)

1000412901

Consent/Final Order Lead Agency: Not reported
Enforcement Type: WRITTEN INFORMAL
Enforcement Responsible Person: R9STA
Enforcement Responsible Sub-Organization: Not reported
SEP Sequence Number: Not reported
SEP Expenditure Amount: Not reported
SEP Scheduled Completion Date: Not reported
SEP Actual Date: Not reported
SEP Defaulted Date: Not reported
SEP Type: Not reported
SEP Type Description: Not reported
Proposed Amount: Not reported
Final Monetary Amount: Not reported
Paid Amount: Not reported
Final Count: Not reported
Final Amount: Not reported

Evaluation Action Summary:

Evaluation Date: 19870903
Evaluation Responsible Agency: State
Found Violation: No
Evaluation Type Description: FINANCIAL RECORD REVIEW
Evaluation Responsible Person Identifier: R9STA
Evaluation Responsible Sub-Organization: Not reported
Actual Return to Compliance Date: Not reported
Scheduled Compliance Date: Not reported
Date of Request: Not reported
Date Response Received: Not reported
Request Agency: Not reported
Former Citation: Not reported

Evaluation Date: 19910130
Evaluation Responsible Agency: State Contractor/Grantee
Found Violation: Yes
Evaluation Type Description: COMPLIANCE EVALUATION INSPECTION ON-SITE
Evaluation Responsible Person Identifier: R9STA
Evaluation Responsible Sub-Organization: Not reported
Actual Return to Compliance Date: 19910528
Scheduled Compliance Date: Not reported
Date of Request: Not reported
Date Response Received: Not reported
Request Agency: Not reported
Former Citation: Not reported

Evaluation Date: 19910528
Evaluation Responsible Agency: State Contractor/Grantee
Found Violation: Yes
Evaluation Type Description: COMPLIANCE EVALUATION INSPECTION ON-SITE
Evaluation Responsible Person Identifier: R9STA
Evaluation Responsible Sub-Organization: Not reported
Actual Return to Compliance Date: 19960528
Scheduled Compliance Date: Not reported
Date of Request: Not reported
Date Response Received: Not reported
Request Agency: Not reported
Former Citation: Not reported

Map ID
Direction
Distance
Elevation

MAP FINDINGS

Site

Database(s)

EDR ID Number
EPA ID Number

CROWN CORK AND SEAL COMPANY INC PLT 69 (Continued)

1000412901

Evaluation Date: 19870827
Evaluation Responsible Agency: State
Found Violation: Yes
Evaluation Type Description: COMPLIANCE EVALUATION INSPECTION ON-SITE
Evaluation Responsible Person Identifier: R9STA
Evaluation Responsible Sub-Organization: Not reported
Actual Return to Compliance Date: 19870925
Scheduled Compliance Date: 19871102
Date of Request: Not reported
Date Response Received: Not reported
Request Agency: Not reported
Former Citation: Not reported

ENVIROSTOR:

Name: CROWN CORK & SEAL CO INC
Address: 1300 LOVERIDGE ROAD
City,State,Zip: PITTSBURG, CA 945650000
Facility ID: 80001806
Status: Inactive - Needs Evaluation
Status Date: 06/29/2009
Site Code: 201515
Site Type: Corrective Action
Site Type Detailed: Corrective Action
Acres: 7.5
NPL: NO
Regulatory Agencies: SMBRP
Lead Agency: WM
Program Manager: Not reported
Supervisor: Daniel Murphy
Division Branch: Cleanup Berkeley
Assembly: 15
Senate: 9
Special Program: Not reported
Restricted Use: NO
Site Mgmt Req: NONE SPECIFIED
Funding: Not reported
Latitude: 38.01903
Longitude: -121.8580
APN: 073200015, USS-POSCO Industries Site L-A

Map ID
Direction
Distance
Elevation

MAP FINDINGS

Site

Database(s)

EDR ID Number
EPA ID Number

CROWN CORK AND SEAL COMPANY INC PLT 69 (Continued)

1000412901

Past Use: NONE SPECIFIED
Potential COC: Benzene Lead TPH-diesel TPH-gas TPH-MOTOR OIL TPH-Stoddard Solvent
Lead, Organic (tetraethyl lead)
Confirmed COC: Benzene Lead TPH-diesel TPH-gas 30343-NO TPH-MOTOR OIL TPH-Stoddard
Solvent
Potential Description: CSS, IA, OTH, SOIL, SV, UE
Alias Name: Continental Can Company-Plant 80
Alias Type: Alternate Name
Alias Name: Contra Costa Waste Services Incorporated
Alias Type: Alternate Name
Alias Name: Mount Diablo Recycling Center
Alias Type: Alternate Name
Alias Name: 073200015
Alias Type: APN
Alias Name: USS-POSCO Industries Site L-A
Alias Type: APN
Alias Name: CAT000624809
Alias Type: EPA Identification Number
Alias Name: 201515
Alias Type: Project Code (Site Code)
Alias Name: 70000149
Alias Type: Envirostor ID Number
Alias Name: 80001806
Alias Type: Envirostor ID Number

Completed Info:

Completed Area Name: PROJECT WIDE
Completed Sub Area Name: Not reported
Completed Document Type: RCRA Facility Assessment Report
Completed Date: 06/30/1999
Comments: RCRA Facility Assessment Completed, RFA report dated 6/1999

Completed Area Name: PROJECT WIDE
Completed Sub Area Name: Not reported
Completed Document Type: Preliminary Assessment Report
Completed Date: 09/10/1991
Comments: Not reported

Completed Area Name: PROJECT WIDE
Completed Sub Area Name: Not reported
Completed Document Type: Access Agreement
Completed Date: 03/30/1981
Comments: PART A completed on 11/3/1980, ISD Issued by USEPA and DHS 3/30/1981

Completed Area Name: PROJECT WIDE
Completed Sub Area Name: Not reported
Completed Document Type: Agreement Terminated Notification
Completed Date: 03/24/1982
Comments: Not reported

Completed Area Name: PROJECT WIDE
Completed Sub Area Name: Not reported
Completed Document Type: Agreement Terminated Notification
Completed Date: 11/14/1988
Comments: Not reported

Completed Area Name: PROJECT WIDE
Completed Sub Area Name: Not reported

Map ID
Direction
Distance
Elevation

MAP FINDINGS

Site

Database(s)

EDR ID Number
EPA ID Number

CROWN CORK AND SEAL COMPANY INC PLT 69 (Continued)

1000412901

Completed Document Type: Interim Measures Questionnaire
Completed Date: 03/06/1992
Comments: Not reported

Completed Area Name: PROJECT WIDE
Completed Sub Area Name: Not reported
Completed Document Type: Consent Order
Completed Date: 06/30/1999
Comments: Not reported

Future Area Name: Not reported
Future Sub Area Name: Not reported
Future Document Type: Not reported
Future Due Date: Not reported
Schedule Area Name: Not reported
Schedule Sub Area Name: Not reported
Schedule Document Type: Not reported
Schedule Due Date: Not reported
Schedule Revised Date: Not reported

Name: CONTINENTAL CAN COMPANY-PLANT 80
Address: 1300 LOVERIDGE ROAD
City,State,Zip: PITTSBURG, CA 94590
Facility ID: 70000149
Status: Refer: RWQCB
Status Date: 05/01/1994
Site Code: Not reported
Site Type: Evaluation
Site Type Detailed: Evaluation
Acres: 7.5
NPL: NO
Regulatory Agencies: HWMP, RWQCB 2 - San Francisco Bay
Lead Agency: RWQCB 2 - San Francisco Bay
Program Manager: Not reported
Supervisor: Mark Piros
Division Branch: Cleanup Berkeley
Assembly: 15
Senate: 9
Special Program: EPA - PASI
Restricted Use: NO
Site Mgmt Req: NONE SPECIFIED
Funding: EPA Grant
Latitude: 38.01900
Longitude: -121.8581
APN: 73200015
Past Use: MANUFACTURING - OTHER
Potential COC: 1,1-Dichloroethane 1,1-Dichloroethylene
Confirmed COC: 3 019 230 194
Potential Description: OTH, SOIL
Alias Name: CROWN CORK & SEAL CO INC
Alias Type: Alternate Name
Alias Name: Costa Contra Waste Services
Alias Type: Alternate Name
Alias Name: Crown Cork & Seal
Alias Type: Alternate Name
Alias Name: 073200015
Alias Type: APN

Map ID
Direction
Distance
Elevation

MAP FINDINGS

Site

Database(s)

EDR ID Number
EPA ID Number

CROWN CORK AND SEAL COMPANY INC PLT 69 (Continued)

1000412901

Alias Name: CAT000624809
Alias Type: EPA Identification Number
Alias Name: 70000149
Alias Type: Envirostor ID Number
Alias Name: 80001806
Alias Type: Envirostor ID Number

Completed Info:

Completed Area Name: PROJECT WIDE
Completed Sub Area Name: Not reported
Completed Document Type: Site Screening
Completed Date: 05/04/2006
Comments: Completed with EPA concurrence. The project is currently being overseen by the Water Board.

Future Area Name: Not reported
Future Sub Area Name: Not reported
Future Document Type: Not reported
Future Due Date: Not reported
Schedule Area Name: Not reported
Schedule Sub Area Name: Not reported
Schedule Document Type: Not reported
Schedule Due Date: Not reported
Schedule Revised Date: Not reported

SWF/LF (SWIS):

Name: RECYCLING CENTER & TRANSFER STATION
Address: 1300 LOVERIDGE RD
City,State,Zip: PITTSBURG, CA 94565
Region: STATE
Facility ID: 07-AC-0043
SWIS Number: 07-AC-0043
Point of Contact: Harprit Mattu
Is Archived: No
Is Closed Illegal Abandoned: No
Is Site Inert Debris Engineered Fill: No
Is Financial Assurances Responsible: No
Absorbed On: Not reported
Operational Status: Active
Absorbed By: Not reported
Closed Illegal Abandoned Category: Not reported
EPA Federal Registry ID: Not reported
ARB District: Bay Area
SWRCB Region: San Francisco Bay
Local Government: Pittsburg
Reporting Agency Legal Name: City of Pittsburg
Reporting Agency Department: Environmental Affairs Division, Solid Waste / Local Enforcement Agency
Enforcing Agency Legal Name: City of Pittsburg
Enforcing Agency Department: Environmental Affairs Division, Solid Waste / Local Enforcement Agency
Regulation Status: Permitted

Activity:

SWIS Number: 07-AC-0043
Site Name: Recycling Center & Transfer Station
Activity: Large Volume Transfer/Processing Facility
Activity Is Archived: No
Category: Transfer/Processing
Activity Classification: Solid Waste Facility

Map ID
Direction
Distance
Elevation

MAP FINDINGS

Site

Database(s)

EDR ID Number
EPA ID Number

CROWN CORK AND SEAL COMPANY INC PLT 69 (Continued)

1000412901

WDR Number:	Not reported
WDR Landfill Class:	Not reported
Cease Operation:	Not reported
Cease Operation Type:	Not reported
Inspection Frequency:	Monthly
Throughput:	1500
Throughput Units:	Tons per day
Remaining Capacity:	Not reported
Remaining Capacity Date:	Not reported
Capacity:	1500
Capacity Units:	Tons per day
Total Acreage:	11.3
Disposal Acreage:	Not reported
Permitted Elevation:	Not reported
Permitted Elevation Type:	Not reported
Permitted Depth:	Not reported
Permitted Depth Type:	Not reported
Point of Contact:	Harprit Mattu
Site Operational Status:	Active
Site Regulatory Status:	Permitted
Site Is Archived:	No
Is Closed Illegal Abandoned:	No
Is Site Inert Debris Engineered Fill:	No
Is Financial Assurances Responsible:	No
Absorbed On:	Not reported
Absorbed By:	Not reported
Closed Illegal Abandoned Category:	Not reported
EPA Federal Registry ID:	Not reported
County:	Contra Costa
ARB District:	Bay Area
SWRCB Region:	San Francisco Bay
Local Government:	Pittsburg
Street Address:	1300 Loveridge Rd
City:	Pittsburg
State:	CA
ZIP Code:	94565
Reporting Agency Legal Name:	City of Pittsburg
Reporting Agency Department:	Environmental Affairs Division, Solid Waste / Local Enforcement Agency
Enforcing Agency Legal Name:	City of Pittsburg
Enforcing Agency Department:	Environmental Affairs Division, Solid Waste / Local Enforcement Agency

Operator:	
SWIS Number:	07-AC-0043
Site Name:	Recycling Center & Transfer Station
Site Operational Status:	Active
Site Type:	Non-Disposal Only
Site Regulatory Status:	Permitted
Latitude:	38.01941
Longitude:	-121.85818
Is Archived:	No
Operator:	Contra Costa Waste Services, Inc.
Started On:	Not reported
Contact Name:	Not reported
Contact Title:	President/Owner
Contact Email:	Not reported
Contact Phone:	(925) 689-8390
Street Address:	4080 Mallard Drive

Map ID
Direction
Distance
Elevation

MAP FINDINGS

Site

Database(s)

EDR ID Number
EPA ID Number

CROWN CORK AND SEAL COMPANY INC PLT 69 (Continued)

1000412901

Operator City: Concord
Operator State: CA
Operator Zip: 94520

Owner:
SWIS Number: 07-AC-0043
Owner: Contra Costa Waste Services, Inc.
Owner Address: 4080 Mallard Dr
Owner City: Concord
Owner State: CA
Owner Zip: 94520
Site Name: Recycling Center & Transfer Station
Site Operational Status: Active
Site Type: Non-Disposal Only
Site Regulatory Status: Permitted
Latitude: 38.01941
Longitude: -121.85818
Is Archived: No
Started On: Not reported
Contact Name: Not reported
Contact Title: President/Owner
Contact Email: Not reported
Contact Phone: (925) 689-8390

Waste:
SWIS Number: 07-AC-0043
Site Name: Recycling Center & Transfer Station
Activity: Large Volume Transfer/Processing Facility
Waste Type: Construction/demolition
Site Is Archived: No
Site Operational Status: Active
Site Regulatory Status: Permitted
Site Type: Non-Disposal Only
Point of Contact: Harprit Mattu
Activity Is Archived: No
Activity Operational Status: Active
Activity Regulatory Status: Permitted
Activity Category: Transfer/Processing
Activity Classification: Solid Waste Facility

SWIS Number: 07-AC-0043
Site Name: Recycling Center & Transfer Station
Activity: Large Volume Transfer/Processing Facility
Waste Type: Industrial
Site Is Archived: No
Site Operational Status: Active
Site Regulatory Status: Permitted
Site Type: Non-Disposal Only
Point of Contact: Harprit Mattu
Activity Is Archived: No
Activity Operational Status: Active
Activity Regulatory Status: Permitted
Activity Category: Transfer/Processing
Activity Classification: Solid Waste Facility

SWIS Number: 07-AC-0043

Map ID
Direction
Distance
Elevation

MAP FINDINGS

Site

Database(s)

EDR ID Number
EPA ID Number

CROWN CORK AND SEAL COMPANY INC PLT 69 (Continued)

1000412901

Site Name: Recycling Center & Transfer Station
Activity: Large Volume Transfer/Processing Facility
Waste Type: Mixed Municipal
Site Is Archived: No
Site Operational Status: Active
Site Regulatory Status: Permitted
Site Type: Non-Disposal Only
Point of Contact: Harprit Mattu
Activity Is Archived: No
Activity Operational Status: Active
Activity Regulatory Status: Permitted
Activity Category: Transfer/Processing
Activity Classification: Solid Waste Facility

Name: CCW WOOD CHIPPING / GRINDING
Address: 1300 LOVERIDGE ROAD
City,State,Zip: PITTSBURG, CA 94565
Region: STATE
Facility ID: 07-AC-0044
SWIS Number: 07-AC-0044
Point of Contact: Harprit Mattu
Is Archived: No
Is Closed Illegal Abandoned: No
Is Site Inert Debris Engineered Fill: No
Is Financial Assurances Responsible: No
Absorbed On: Not reported
Operational Status: Active
Absorbed By: Not reported
Closed Illegal Abandoned Category: Not reported
EPA Federal Registry ID: Not reported
ARB District: Bay Area
SWRCB Region: San Francisco Bay
Local Government: Pittsburg
Reporting Agency Legal Name: City of Pittsburg
Reporting Agency Department: Environmental Affairs Division, Solid Waste / Local Enforcement Agency
Enforcing Agency Legal Name: City of Pittsburg
Enforcing Agency Department: Environmental Affairs Division, Solid Waste / Local Enforcement Agency
Regulation Status: Notification

Activity:
SWIS Number: 07-AC-0044
Site Name: CCW Wood Chipping / Grinding
Activity: Chipping and Grinding Facility/Operation
Activity Is Archived: No
Category: Composting
Activity Classification: Solid Waste Facility
WDR Number: Not reported
WDR Landfill Class: Not reported
Cease Operation: Not reported
Cease Operation Type: Not reported
Inspection Frequency: Annual
Throughput: 200
Throughput Units: Tons per day
Remaining Capacity: Not reported
Remaining Capacity Date: Not reported
Capacity: 25000
Capacity Units: Tons per year

Map ID
Direction
Distance
Elevation

MAP FINDINGS

Site

Database(s)

EDR ID Number
EPA ID Number

CROWN CORK AND SEAL COMPANY INC PLT 69 (Continued)

1000412901

Total Acreage: 2.2
Disposal Acreage: Not reported
Permitted Elevation: Not reported
Permitted Elevation Type: Not reported
Permitted Depth: Not reported
Permitted Depth Type: Not reported
Point of Contact: Harprit Mattu
Site Operational Status: Active
Site Regulatory Status: Notification
Site Is Archived: No
Is Closed Illegal Abandoned: No
Is Site Inert Debris Engineered Fill: No
Is Financial Assurances Responsible: No
Absorbed On: Not reported
Absorbed By: Not reported
Closed Illegal Abandoned Category: Not reported
EPA Federal Registry ID: Not reported
County: Contra Costa
ARB District: Bay Area
SWRCB Region: San Francisco Bay
Local Government: Pittsburg
Street Address: 1300 Loveridge Road
City: Pittsburg
State: CA
ZIP Code: 94565
Reporting Agency Legal Name: City of Pittsburg
Reporting Agency Department: Environmental Affairs Division, Solid Waste / Local Enforcement Agency
Enforcing Agency Legal Name: City of Pittsburg
Enforcing Agency Department: Environmental Affairs Division, Solid Waste / Local Enforcement Agency

Operator:
SWIS Number: 07-AC-0044
Site Name: CCW Wood Chipping / Grinding
Site Operational Status: Active
Site Type: Non-Disposal Only
Site Regulatory Status: Notification
Latitude: 38.01846
Longitude: -121.8575
Is Archived: No
Operator: Contra Costa Waste Services
Started On: Not reported
Contact Name: Not reported
Contact Title: Not reported
Contact Email: Not reported
Contact Phone: (925) 689-8390
Street Address: 4080 Mallard Drive
Operator City: Concord
Operator State: CA
Operator Zip: 94520

Owner:
SWIS Number: 07-AC-0044
Owner: Contra Costa Waste Services
Owner Address: 4080 Mallard Dr
Owner City: Concord
Owner State: CA

Map ID
Direction
Distance
Elevation

MAP FINDINGS

Site

Database(s)

EDR ID Number
EPA ID Number

CROWN CORK AND SEAL COMPANY INC PLT 69 (Continued)

1000412901

Owner Zip: 94520
Site Name: CCW Wood Chipping / Grinding
Site Operational Status: Active
Site Type: Non-Disposal Only
Site Regulatory Status: Notification
Latitude: 38.01846
Longitude: -121.8575
Is Archived: No
Started On: Not reported
Contact Name: Not reported
Contact Title: Not reported
Contact Email: Not reported
Contact Phone: (925) 689-8390

Waste:

SWIS Number: 07-AC-0044
Site Name: CCW Wood Chipping / Grinding
Activity: Chipping and Grinding Facility/Operation
Waste Type: Green Materials
Site Is Archived: No
Site Operational Status: Active
Site Regulatory Status: Notification
Site Type: Non-Disposal Only
Point of Contact: Harprit Mattu
Activity Is Archived: No
Activity Operational Status: Active
Activity Regulatory Status: Notification
Activity Category: Composting
Activity Classification: Solid Waste Facility

CPS-SLIC:

Name: FORMER CROWN CORK AND SEAL COMPANY, INC
Address: 1300 LOVERIDGE ROAD
City,State,Zip: PITTSBURG, CA 94565
Region: STATE
Facility Status: Open - Assessment & Interim Remedial Action
Status Date: 05/17/2021
Global Id: SLT20210313
Lead Agency: SAN FRANCISCO BAY RWQCB (REGION 2)
Lead Agency Case Number: Not reported
Latitude: 38.01848
Longitude: -121.858313
Case Type: Cleanup Program Site
Case Worker: LM
Local Agency: CONTRA COSTA COUNTY
RB Case Number: 2020026
File Location: Regional Board
Potential Media Affected: Other Groundwater (uses other than drinking water), Soil
Potential Contaminants of Concern: Tetrachloroethylene (PCE), Trichloroethylene (TCE)
EPA Region: 9
Coordinate Source: Manual Entry on Screens
Cuf Case: NO
Quantity Released Gallons: 0
Begin Date: 03/08/2001
Leak Reported Date: 01/31/2004

Map ID
Direction
Distance
Elevation

MAP FINDINGS

Site

Database(s)

EDR ID Number
EPA ID Number

CROWN CORK AND SEAL COMPANY INC PLT 69 (Continued)

1000412901

How Discovered: Other Means
How Discovered Description: unknown
Discharge Source: Other
Discharge Cause: Unknown
Stop Method: Change Operating Procedures
Stop Description: unknown
No Further Action Date: Not reported
CA Water Watershed Name: Suisun - Concord - In Delta (207.34)
Dwr Groundwater Subbasin Name: Pittsburg Plain (2-004)
Disadvantaged Community: Not reported
CA Enviroscreen 3 Score: 76-80%
CA Enviroscreen 4 Score: 80-85%
Military DOD Site: No
Facility Project Subtype: Not reported
RWQCB Region: SAN FRANCISCO BAY RWQCB (REGION 2)
Site History: The general decreasing trend in VOC concentrations and the DO levels in onsite wells continue to suggest that natural attenuation processes are occurring at the site.

[Click here to access the California GeoTracker records for this facility:](#)

AST:

Name: RECYCLING CENTER & TRANSFER STATION
Address: 1300 LOVERIDGE RD
City/Zip: PITTSBURG,
Certified Unified Program Agencies: Contra Costa
Owner: Not reported
Total Gallons: 9,000
CERSID: Not reported
Facility ID: Not reported
Business Name: Not reported
Phone: Not reported
Fax: Not reported
Mailing Address: Not reported
Mailing Address City: Not reported
Mailing Address State: Not reported
Mailing Address Zip Code: Not reported
Operator Name: Not reported
Operator Phone: Not reported
Owner Phone: Not reported
Owner Mail Address: Not reported
Owner State: Not reported
Owner Zip Code: Not reported
Owner Country: Not reported
Property Owner Name: Not reported
Property Owner Phone: Not reported
Property Owner Mailing Address: Not reported
Property Owner City: Not reported
Property Owner Stat : Not reported
Property Owner Zip Code: Not reported
Property Owner Country: Not reported
EPAID: Not reported

Name: RECYCLING CENTER & TRANSFER STATION
Address: 1300 LOVERIDGE RD
City/Zip: PITTSBURG,94565
Certified Unified Program Agencies: Not reported

Map ID
Direction
Distance
Elevation

MAP FINDINGS

Site

Database(s)

EDR ID Number
EPA ID Number

CROWN CORK AND SEAL COMPANY INC PLT 69 (Continued)

1000412901

Owner: Garaventa Family Trust
Total Gallons: Not reported
CERSID: 10006315
Facility ID: 07-000-721765
Business Name: RECYCLING CENTER & TRANSFER STATION
Phone: 925-473-0180
Fax: 925-771-8348
Mailing Address: P O Box 1307
Mailing Address City: Pittsburg
Mailing Address State: CA
Mailing Address Zip Code: 94565
Operator Name: Recycling Center & Transfer Station
Operator Phone: 925-473-0180
Owner Phone: 925-689-8390
Owner Mail Address: P O Box 5397
Owner State: CA
Owner Zip Code: 94524
Owner Country: United States
Property Owner Name: Garaventa Family Trust
Property Owner Phone: 925-689-8390
Property Owner Mailing Address: P O Box 5397
Property Owner City: Concord
Property Owner Stat : CA
Property Owner Zip Code: 94524
Property Owner Country: United States
EPAID: CAL000137939

CERS HAZ WASTE:

Name: RECYCLING CENTER & TRANSFER STATION
Address: 1300 LOVERIDGE RD
City,State,Zip: PITTSBURG, CA 94565
Site ID: 60871
CERS ID: 10006315
CERS Description: Hazardous Waste Generator

SWEEPS UST:

Name: CONTINENTAL CAN COMPANY, USA
Address: 1300 LOVERIDGE RD
City: PITTSBURG
Status: Not reported
Comp Number: 21765
Number: Not reported
Board Of Equalization: Not reported
Referral Date: Not reported
Action Date: Not reported
Created Date: Not reported
Owner Tank Id: Not reported
SWRCB Tank Id: 07-000-021765-000001
Tank Status: Not reported
Capacity: 3000
Active Date: Not reported
Tank Use: CHEMICAL
STG: PRODUCT
Content: UNKNOWN
Number Of Tanks: 1

Map ID
Direction
Distance
Elevation

MAP FINDINGS

Site

Database(s)

EDR ID Number
EPA ID Number

CROWN CORK AND SEAL COMPANY INC PLT 69 (Continued)

1000412901

HIST UST:

Name: CONTINENTAL CAN COMPANY USA
Address: 1300 LOVERIDGE ROAD
City,State,Zip: PITTSBURG, CA 94565
File Number: 000229b0
URL: <https://documents.geotracker.waterboards.ca.gov/ustpdfs/pdf/000229b0.pdf>
Region: STATE
Facility ID: 00000021765
Facility Type: Other
Other Type: Not reported
Contact Name: RICH CLOUSTON
Telephone: 4154323501
Owner Name: CONTINENTAL CAN COMPANY, USA
Owner Address: 1300 LOVERIDGE ROAD
Owner City,St,Zip: PITTSBURG, CA 94565
Total Tanks: 0001

Tank Num: 001
Container Num: 1
Year Installed: 1954
Tank Capacity: 00003000
Tank Used for: WASTE
Type of Fuel: Not reported
Container Construction Thickness: 3/8
Leak Detection: Visual

[Click here for Geo Tracker PDF:](#)

CERS TANKS:

Name: RECYCLING CENTER & TRANSFER STATION
Address: 1300 LOVERIDGE RD
City,State,Zip: PITTSBURG, CA 94565
Site ID: 60871
CERS ID: 10006315
CERS Description: Aboveground Petroleum Storage

FINDS:

Registry ID: 110000610223

[Click Here for FRS Facility Detail Report:](#)

Environmental Interest/Information System:

The Toxic Release Inventory System (TRIS) is a publicly available EPA database reported annually by certain covered industry groups, as well as federal facilities. It contains information about more than 650 toxic chemicals that are being used, manufactured, treated, transported, or released into the environment, and includes information about waste management and pollution prevention activities.

THE SUPERFUND ENTERPRISE MANAGEMENT SYSTEM (SEMS) INTEGRATES MULTIPLE LEGACY SYSTEMS INTO A COMPREHENSIVE TRACKING AND REPORTING TOOL, PROVIDING DATA ON THE INVENTORY OF ACTIVE AND ARCHIVED HAZARDOUS WASTE SITES EVALUATED BY THE SUPERFUND PROGRAM. IT CONTAINS SITES THAT ARE EITHER PROPOSED TO BE OR ARE ON THE NATIONAL PRIORITIES LIST (NPL) AS WELL AS SITES THAT ARE IN THE SCREENING AND ASSESSMENT PHASE FOR POSSIBLE INCLUSION ON THE NPL.

Map ID
Direction
Distance
Elevation

MAP FINDINGS

Site

Database(s)

EDR ID Number
EPA ID Number

CROWN CORK AND SEAL COMPANY INC PLT 69 (Continued)

1000412901

Registry ID: 110070726529

Click Here for FRS Facility Detail Report:

Environmental Interest/Information System:

The Resource Conservation and Recovery Act Information System (RCRAInfo) is EPA's comprehensive information system in support of the Resource Conservation and Recovery Act (RCRA) of 1976 and the Hazardous and Solid Waste Amendments (HSWA) of 1984. It tracks many types of information about generators, transporters, treaters, storers, and disposers of hazardous waste.

Registry ID: 110055824924

Click Here for FRS Facility Detail Report:

Environmental Interest/Information System:

The California Environmental Reporting System (CERS) is a statewide web-based user and information exchange system to support over 140,000 regulated businesses and over 130 local agencies in electronically collecting and reporting significant hazardous materials, hazardous waste and compliance and enforcement data as mandated by California law. Under oversight by Cal/EPA, certified local governing agencies (Unified Program Agencies - UPAs) consolidate, coordinate and provide consistent regulatory activities for six state and federal environmental programs.

[Click this hyperlink](#) while viewing on your computer to access additional FINDS: detail in the EDR Site Report.

ECHO:

Envid: 1000412901
Registry ID: 110000610223
DFR URL: <http://echo.epa.gov/detailed-facility-report?fid=110000610223>
Name: CONTINENTAL CAN CO USA PLT 80
Address: 1300 LOVERIDGE RD
City,State,Zip: PITTSBURG, CA 94565

ENF:

Name: FORMER CROWN CORK & SEAL CO
Address: 1300 LOVERIDGE
City,State,Zip: PITTSBURG, CA
Region: 2
Facility Id: 226192
Agency Name: Crown Cork & Seal Company, Inc
Place Type: Facility
Place Subtype: Not reported
Facility Type: Industrial
Agency Type: Privately-Owned Business
Of Agencies: 1
Place Latitude: Not reported
Place Longitude: Not reported
SIC Code 1: Not reported
SIC Desc 1: Not reported
SIC Code 2: Not reported
SIC Desc 2: Not reported
SIC Code 3: Not reported
SIC Desc 3: Not reported
NAICS Code 1: Not reported

Map ID
Direction
Distance
Elevation

MAP FINDINGS

Site

Database(s)

EDR ID Number
EPA ID Number

CROWN CORK AND SEAL COMPANY INC PLT 69 (Continued)

1000412901

NAICS Desc 1:	Not reported
NAICS Code 2:	Not reported
NAICS Desc 2:	Not reported
NAICS Code 3:	Not reported
NAICS Desc 3:	Not reported
# Of Places:	1
Source Of Facility:	Reg Meas
Design Flow:	Not reported
Threat To Water Quality:	Not reported
Complexity:	Not reported
Pretreatment:	Not reported
Facility Waste Type:	Not reported
Facility Waste Type 2:	Not reported
Facility Waste Type 3:	Not reported
Facility Waste Type 4:	Not reported
Program:	UNREGS
Program Category1:	UNREGS
Program Category2:	UNREGS
# Of Programs:	1
WDID:	2 07S0137
Reg Measure Id:	169448
Reg Measure Type:	Unregulated
Region:	2
Order #:	Not reported
Npdes# CA#:	Not reported
Major-Minor:	Not reported
Npdes Type:	Not reported
Reclamation:	Not reported
Dredge Fill Fee:	Not reported
301H:	Not reported
Application Fee Amt Received:	Not reported
Status:	Never Active
Status Date:	02/21/2013
Effective Date:	Not reported
Expiration/Review Date:	Not reported
Termination Date:	Not reported
WDR Review - Amend:	Not reported
WDR Review - Revise/Renew:	Not reported
WDR Review - Rescind:	Not reported
WDR Review - No Action Required:	Not reported
WDR Review - Pending:	Not reported
WDR Review - Planned:	Not reported
Status Enrollee:	N
Individual/General:	I
Fee Code:	Not reported
Direction/Voice:	Passive
Enforcement Id(EID):	239517
Region:	2
Order / Resolution Number:	UNKNOWN
Enforcement Action Type:	13267 Letter
Effective Date:	03/18/2002
Adoption/Issuance Date:	Not reported
Achieve Date:	Not reported
Termination Date:	Not reported
ACL Issuance Date:	Not reported
EPL Issuance Date:	Not reported
Status:	Active

Map ID
Direction
Distance
Elevation

MAP FINDINGS

Site

Database(s)

EDR ID Number
EPA ID Number

CROWN CORK AND SEAL COMPANY INC PLT 69 (Continued)

1000412901

Title: Enforcement - 2 07S0137
Description: Comments to Work Plan and Request for Additional Information
Not reported
Program: UNREGS
Latest Milestone Completion Date: Not reported
Of Programs1: 1
Total Assessment Amount: 0
Initial Assessed Amount: 0
Liability \$ Amount: 0
Project \$ Amount: 0
Liability \$ Paid: 0
Project \$ Completed: 0
Total \$ Paid/Completed Amount: 0

HAZNET:

Name: THE HOME DEPOT
Address: 1300 LOVERIDGE RD
Address 2: Not reported
City,State,Zip: PITTSBURG, CA 94565
Contact: MIKE MADDOCKS
Telephone: 7703843540
Mailing Name: Not reported
Mailing Address: 160 CHAPEL RD STE 201

Year: 2013
Gepaid: CAC002753943
TSD EPA ID: NVD980895338
CA Waste Code: 214 - Unspecified solvent mixture
Disposal Method: H141 - Storage, Bulking, And/Or Transfer Off Site--No
Treatment/Reovery (H010-H129) Or (H131-H135)
Tons: 0.0025

Year: 2013
Gepaid: CAC002753943
TSD EPA ID: NVD980895338
CA Waste Code: 331 - Off-specification, aged or surplus organics
Disposal Method: H141 - Storage, Bulking, And/Or Transfer Off Site--No
Treatment/Reovery (H010-H129) Or (H131-H135)
Tons: 0.0025

Year: 2013
Gepaid: CAC002753943
TSD EPA ID: NVD980895338
CA Waste Code: -
Disposal Method: H141 - Storage, Bulking, And/Or Transfer Off Site--No
Treatment/Reovery (H010-H129) Or (H131-H135)
Tons: 0.0455

Additional Info:

Year: 2013
Gen EPA ID: CAC002753943

Shipment Date: 20131213
Creation Date: 4/24/2014 22:15:08
Receipt Date: 20131218

Map ID
Direction
Distance
Elevation

MAP FINDINGS

Site

Database(s)

EDR ID Number
EPA ID Number

CROWN CORK AND SEAL COMPANY INC PLT 69 (Continued)

1000412901

Manifest ID: 000663606PSC
Trans EPA ID: CAR000210617
Trans Name: 21ST CENTURY ENVIRONMENTAL MANAGEMENT OF CALIFORNIA LP
Trans 2 EPA ID: Not reported
Trans 2 Name: Not reported
TSDf EPA ID: NVD980895338
Trans Name: 21ST CENTURY ENVIRONMENTAL MANAGEMENT OF NEVADA LLC
TSDf Alt EPA ID: Not reported
TSDf Alt Name: Not reported
Waste Code Description: 331 - Off-specification, aged, or surplus organics
RCRA Code: D016
Meth Code: H141 - Storage, Bulking, And/Or Transfer Off Site--No Treatment/Reovery (H010-H129) Or (H131-H135)
Quantity Tons: 0.0025
Waste Quantity: 5
Quantity Unit: P
Additional Code 1: D008
Additional Code 2: D007
Additional Code 3: D005
Additional Code 4: D001
Additional Code 5: Not reported
Shipment Date: 20131213
Creation Date: 4/24/2014 22:15:08
Receipt Date: 20131218
Manifest ID: 000663606PSC
Trans EPA ID: CAR000210617
Trans Name: 21ST CENTURY ENVIRONMENTAL MANAGEMENT OF CALIFORNIA LP
Trans 2 EPA ID: Not reported
Trans 2 Name: Not reported
TSDf EPA ID: NVD980895338
Trans Name: 21ST CENTURY ENVIRONMENTAL MANAGEMENT OF NEVADA LLC
TSDf Alt EPA ID: Not reported
TSDf Alt Name: Not reported
Waste Code Description: - Not reported
RCRA Code: Not reported
Meth Code: H141 - Storage, Bulking, And/Or Transfer Off Site--No Treatment/Reovery (H010-H129) Or (H131-H135)
Quantity Tons: 0.0435
Waste Quantity: 87
Quantity Unit: P
Additional Code 1: Not reported
Additional Code 2: Not reported
Additional Code 3: Not reported
Additional Code 4: Not reported
Additional Code 5: Not reported
Shipment Date: 20131213
Creation Date: 4/24/2014 22:15:08
Receipt Date: 20131218
Manifest ID: 000663606PSC
Trans EPA ID: CAR000210617
Trans Name: 21ST CENTURY ENVIRONMENTAL MANAGEMENT OF CALIFORNIA LP
Trans 2 EPA ID: Not reported
Trans 2 Name: Not reported
TSDf EPA ID: NVD980895338
Trans Name: 21ST CENTURY ENVIRONMENTAL MANAGEMENT OF NEVADA LLC

Map ID
Direction
Distance
Elevation

MAP FINDINGS

Site

Database(s)

EDR ID Number
EPA ID Number

CROWN CORK AND SEAL COMPANY INC PLT 69 (Continued)

1000412901

TSDF Alt EPA ID: Not reported
TSDF Alt Name: Not reported
Waste Code Description: - Not reported
RCRA Code: Not reported
Meth Code: H141 - Storage, Bulking, And/Or Transfer Off Site--No Treatment/Reovery (H010-H129) Or (H131-H135)
Quantity Tons: 0.002
Waste Quantity: 4
Quantity Unit: P
Additional Code 1: Not reported
Additional Code 2: Not reported
Additional Code 3: Not reported
Additional Code 4: Not reported
Additional Code 5: Not reported
Shipment Date: 20131213
Creation Date: 4/24/2014 22:15:08
Receipt Date: 20131218
Manifest ID: 000663606PSC
Trans EPA ID: CAR000210617
Trans Name: 21ST CENTURY ENVIRONMENTAL MANAGEMENT OF CALIFORNIA LP
Trans 2 EPA ID: Not reported
Trans 2 Name: Not reported
TSDF EPA ID: NVD980895338
Trans Name: 21ST CENTURY ENVIRONMENTAL MANAGEMENT OF NEVADA LLC
TSDF Alt EPA ID: Not reported
TSDF Alt Name: Not reported
Waste Code Description: 214 - Unspecified solvent mixture
RCRA Code: D035
Meth Code: H141 - Storage, Bulking, And/Or Transfer Off Site--No Treatment/Reovery (H010-H129) Or (H131-H135)
Quantity Tons: 0.0025
Waste Quantity: 5
Quantity Unit: P
Additional Code 1: D018
Additional Code 2: D001
Additional Code 3: Not reported
Additional Code 4: Not reported
Additional Code 5: Not reported

NPDES:

Name: MT DIABLO RESOURCE RECOVERY
Address: 1300 LOVERIDGE ROAD
City,State,Zip: PITTSBURG, CA 94565
Facility Status: Not reported
NPDES Number: Not reported
Region: Not reported
Agency Number: Not reported
Regulatory Measure ID: Not reported
Place ID: Not reported
Order Number: Not reported
WDID: 2 07C397646
Regulatory Measure Type: Construction
Program Type: Not reported
Adoption Date Of Regulatory Measure: Not reported
Effective Date Of Regulatory Measure: Not reported
Termination Date Of Regulatory Measure: Not reported

Map ID
Direction
Distance
Elevation

MAP FINDINGS

Site

Database(s)

EDR ID Number
EPA ID Number

CROWN CORK AND SEAL COMPANY INC PLT 69 (Continued)

1000412901

Expiration Date Of Regulatory Measure: Not reported
Discharge Address: Not reported
Discharge Name: Not reported
Discharge City: Not reported
Discharge State: Not reported
Discharge Zip: Not reported
Status: Active
Status Date: 06/01/2022
Operator Name: Garaventa Properties
Operator Address: PO Box 5397
Operator City: Concord
Operator State: California
Operator Zip: 94524

Name: MT DIABLO RESOURCE RECOVERY
Address: 1300 LOVERIDGE ROAD
City,State,Zip: PITTSBURG, CA 94565
Facility Status: Active
NPDES Number: CAS000002
Region: 2
Agency Number: 0
Regulatory Measure ID: 549492
Place ID: Not reported
Order Number: 2009-0009-DWQ
WDID: 2 07C397646
Regulatory Measure Type: Enrollee
Program Type: Construction
Adoption Date Of Regulatory Measure: Not reported
Effective Date Of Regulatory Measure: 06/01/2022
Termination Date Of Regulatory Measure: Not reported
Expiration Date Of Regulatory Measure: Not reported
Discharge Address: PO Box 5397
Discharge Name: Garaventa Properties
Discharge City: Concord
Discharge State: California
Discharge Zip: 94524
Status: Not reported
Status Date: Not reported
Operator Name: Not reported
Operator Address: Not reported
Operator City: Not reported
Operator State: Not reported
Operator Zip: Not reported

PROC:

Name: MT DIABLO PAPER STOCK
Address: 1300 LOVERIDGE RD
City,State,Zip: PITTSBURG, CA 94565
Reg Id: 18442
Cert Id: PR0505
Organization Id: Not reported
Organization Name: Mt Diablo Paper Stock
Mailing Address: Po Box 1307
Mailing City: Pittsburg
Mailing State: CA
Mailing Zip Code: 94565
Website: Not reported

Map ID
Direction
Distance
Elevation

MAP FINDINGS

Site

Database(s)

EDR ID Number
EPA ID Number

CROWN CORK AND SEAL COMPANY INC PLT 69 (Continued)

1000412901

Email: Not reported
Phone Number: (925) 682-4518
Rural: N/A
Operation Begin Date: 08/20/2009
Aluminium: Y
Glass: Y
Plastic: Y
Bimetal: Y
Hours of Operation: Mon - Fri 5:00 am - 5:00 pm; Sat - Sun Closed

WDS:

Name: RECYCLING CENTER & TRANSFER ST
Address: 1300 LOVERIDGE RD
City: PITTSBURG
Facility ID: San Francisco Bay 07I011211
Facility Type: Not reported
Facility Status: Active - Any facility with a continuous or seasonal discharge that is under Waste Discharge Requirements.
NPDES Number: CAS000001 The 1st 2 characters designate the state. The remaining 7 are assigned by the Regional Board
Subregion: 2
Facility Telephone: Not reported
Facility Contact: Not reported
Agency Name: CONTRA COSTA WASTE SERVICES
Agency Address: Not reported
Agency City,St,Zip: 0
Agency Contact: Not reported
Agency Telephone: Not reported
Agency Type: Not reported
SIC Code: 0
SIC Code 2: Not reported
Primary Waste Type: Not reported
Primary Waste: Not reported
Waste Type2: Not reported
Waste2: Not reported
Primary Waste Type: Not reported
Secondary Waste: Not reported
Secondary Waste Type: Not reported
Design Flow: 0
Baseline Flow: 0
Reclamation: Not reported
POTW: Not reported
Treat To Water: Minor Threat to Water Quality. A violation of a regional board order should cause a relatively minor impairment of beneficial uses compared to a major or minor threat. Not: All nurds without a TTWQ will be considered a minor threat to water quality unless coded at a higher Level. A Zero (0) may be used to code those NURDS that are found to represent no threat to water quality.
Complexity: Category C - Facilities having no waste treatment systems, such as cooling water dischargers or those who must comply through best management practices, facilities with passive waste treatment and disposal systems, such as septic systems with subsurface disposal, or dischargers having waste storage systems with land disposal such as dairy waste ponds.

CIWQS:

Map ID
Direction
Distance
Elevation

MAP FINDINGS

Site

Database(s)

EDR ID Number
EPA ID Number

CROWN CORK AND SEAL COMPANY INC PLT 69 (Continued)

1000412901

Name: MT DIABLO RESOURCE RECOVERY
Address: 1300 LOVERIDGE ROAD
City,State,Zip: PITTSBURG, CA 94565
Agency: Garaventa Properties
Agency Address: PO Box 5397, Concord, CA 94524
Place/Project Type: Construction - Commercial
SIC/NAICS: Not reported
Region: 2
Program: CONSTW
Regulatory Measure Status: Active
Regulatory Measure Type: Storm water construction
Order Number: 2009-0009-DWQ
WDID: 2 07C397646
NPDES Number: CAS000002
Adoption Date: Not reported
Effective Date: 06/01/2022
Termination Date: Not reported
Expiration/Review Date: Not reported
Design Flow: Not reported
Major/Minor: Not reported
Complexity: Not reported
TTWQ: Not reported
Enforcement Actions within 5 years: 0
Violations within 5 years: 0
Latitude: 38.02062
Longitude: -121.859014

Name: CONTRA COSTA WASTE SERVICES RE
Address: 1300 LOVERIDGE RD
City,State,Zip: PITTSBURG, CA 94565
Agency: Contra Costa Waste Services
Agency Address: PO Box 5397, Concord, CA 94524
Place/Project Type: Industrial - Local Trucking Without Storage
SIC/NAICS: 4212
Region: 2
Program: INDSTW
Regulatory Measure Status: Terminated
Regulatory Measure Type: Storm water industrial
Order Number: 2014-0057-DWQ
WDID: 2 07I011211
NPDES Number: CAS000001
Adoption Date: Not reported
Effective Date: 10/13/1994
Termination Date: 02/04/2014
Expiration/Review Date: Not reported
Design Flow: Not reported
Major/Minor: Not reported
Complexity: Not reported
TTWQ: Not reported
Enforcement Actions within 5 years: 0
Violations within 5 years: 0
Latitude: 38.01789
Longitude: -121.85789

Name: MT DIABLO RESOURCE RECOVERY PARK PROJECT
Address: 1300 LOVERIDGE ROAD
City,State,Zip: PITTSBURG, CA 94565

Map ID
Direction
Distance
Elevation

MAP FINDINGS

Site

Database(s)

EDR ID Number
EPA ID Number

CROWN CORK AND SEAL COMPANY INC PLT 69 (Continued)

1000412901

Agency: Contra Costa Waste Services Inc, DBA Mt Diablo Resource Recovery
Agency Address: P.O. Box 1307, Pittsburg, CA 94565
Place/Project Type: Dredge/Fill Site
SIC/NAICS: Not reported
Region: 2
Program: CERFILLEXC
Regulatory Measure Status: Active
Regulatory Measure Type: Enrollee - 401 Certification
Order Number: 2004-0004-DWQ
WDID: 2 CW447497
NPDES Number: Not reported
Adoption Date: Not reported
Effective Date: 05/20/2022
Termination Date: Not reported
Expiration/Review Date: 05/20/2027
Design Flow: Not reported
Major/Minor: Not reported
Complexity: Not reported
TTWQ: Not reported
Enforcement Actions within 5 years: 0
Violations within 5 years: 0
Latitude: 38.018351
Longitude: -121.859246

CERS:

Name: MT DIABLO RESOURCE RECOVERY
Address: 1300 LOVERIDGE ROAD
City,State,Zip: PITTSBURG, CA 94565
Site ID: 622156
CERS ID: 904281
CERS Description: Construction Storm Water

Name: RECYCLING CENTER & TRANSFER STATION
Address: 1300 LOVERIDGE RD
City,State,Zip: PITTSBURG, CA 94565
Site ID: 60871
CERS ID: 10006315
CERS Description: Chemical Storage Facilities

Violations:

Site ID: 60871
Site Name: RECYCLING CENTER & TRANSFER STATION
Violation Date: 10-18-2017
Citation: HSC 6.5 Multiple - California Health and Safety Code, Chapter 6.5, Section(s) Multiple
Violation Description: Hazardous Waste Generator Program - Operations/Maintenance - General
Violation Notes: Returned to compliance on 10/18/2017.
Violation Division: Contra Costa County Health Services Department
Violation Program: HW
Violation Source: CERS,

Site ID: 60871
Site Name: RECYCLING CENTER & TRANSFER STATION
Violation Date: 10-18-2017
Citation: HSC 6.67 25270.4.5(a) - California Health and Safety Code, Chapter 6.67, Section(s) 25270.4.5(a)
Violation Description: Failure to conduct spill prevention briefing for oil-handling

Map ID
Direction
Distance
Elevation

MAP FINDINGS

Site

Database(s)

EDR ID Number
EPA ID Number

CROWN CORK AND SEAL COMPANY INC PLT 69 (Continued)

1000412901

personnel at least once a year to assure adequate understanding of the SPCC Plan.
Violation Notes: Returned to compliance on 11/17/2017.
Violation Division: Contra Costa County Health Services Department
Violation Program: APSA
Violation Source: CERS,

Site ID: 60871
Site Name: RECYCLING CENTER & TRANSFER STATION
Violation Date: 05-09-2016
Citation: HSC 6.5 Multiple - California Health and Safety Code, Chapter 6.5, Section(s) Multiple
Violation Description: Tiered Permitting Program - Administration/Documentation - General
Violation Notes: Returned to compliance on 06/10/2016.
Violation Division: Contra Costa County Health Services Department
Violation Program: HW
Violation Source: CERS,

Site ID: 60871
Site Name: RECYCLING CENTER & TRANSFER STATION
Violation Date: 06-12-2015
Citation: HSC 6.5 Multiple Sections - California Health and Safety Code, Chapter 6.5, Section(s) Multiple Sections
Violation Description: Haz Waste Generator Program - Operations/Maintenance - General
Violation Notes: Returned to compliance on 06/24/2015.
Violation Division: Contra Costa County Health Services Department
Violation Program: HW
Violation Source: CERS,

Site ID: 60871
Site Name: RECYCLING CENTER & TRANSFER STATION
Violation Date: 06-12-2015
Citation: HSC 6.5 Multiple - California Health and Safety Code, Chapter 6.5, Section(s) Multiple
Violation Description: Haz Waste Generator Program - Training - General
Violation Notes: Returned to compliance on 07/07/2015.
Violation Division: Contra Costa County Health Services Department
Violation Program: HW
Violation Source: CERS,

Site ID: 60871
Site Name: RECYCLING CENTER & TRANSFER STATION
Violation Date: 06-12-2015
Citation: HSC 6.95 Multiple - California Health and Safety Code, Chapter 6.95, Section(s) Multiple
Violation Description: Business Plan Program - Training - General
Violation Notes: Returned to compliance on 08/25/2015.
Violation Division: Contra Costa County Health Services Department
Violation Program: HMRRP
Violation Source: CERS,

Site ID: 60871
Site Name: RECYCLING CENTER & TRANSFER STATION
Violation Date: 10-18-2017
Citation: HSC 6.95 Multiple - California Health and Safety Code, Chapter 6.95, Section(s) Multiple
Violation Description: Business Plan Program - Training - General

Map ID
Direction
Distance
Elevation

MAP FINDINGS

Site

Database(s)

EDR ID Number
EPA ID Number

CROWN CORK AND SEAL COMPANY INC PLT 69 (Continued)

1000412901

Violation Notes: Returned to compliance on 11/17/2017.
Violation Division: Contra Costa County Health Services Department
Violation Program: HMRRP
Violation Source: CERS,

Site ID: 60871
Site Name: RECYCLING CENTER & TRANSFER STATION
Violation Date: 06-12-2015
Citation: HSC 6.95 Multiple - California Health and Safety Code, Chapter 6.95, Section(s) Multiple
Violation Description: Business Plan Program - Administration/Documentation - General
Violation Notes: Returned to compliance on 08/25/2015.
Violation Division: Contra Costa County Health Services Department
Violation Program: HMRRP
Violation Source: CERS,

Site ID: 60871
Site Name: RECYCLING CENTER & TRANSFER STATION
Violation Date: 06-12-2015
Citation: HSC 6.67 Multiple - California Health and Safety Code, Chapter 6.67, Section(s) Multiple
Violation Description: APSA Program - Administration/Documentation - General
Violation Notes: Returned to compliance on 09/30/2015.
Violation Division: Contra Costa County Health Services Department
Violation Program: APSA
Violation Source: CERS,

Site ID: 60871
Site Name: RECYCLING CENTER & TRANSFER STATION
Violation Date: 10-18-2017
Citation: HSC 6.5 Multiple - California Health and Safety Code, Chapter 6.5, Section(s) Multiple
Violation Description: Hazardous Waste Generator Program - Abandonment/Illegal Disposal/Unauthorized Treatment - General
Violation Notes: Returned to compliance on 10/18/2017.
Violation Division: Contra Costa County Health Services Department
Violation Program: HW
Violation Source: CERS,

Site ID: 60871
Site Name: RECYCLING CENTER & TRANSFER STATION
Violation Date: 11-07-2019
Citation: HSC 6.95 25508(a)(1) - California Health and Safety Code, Chapter 6.95, Section(s) 25508(a)(1)
Violation Description: Failure to complete and electronically submit a site map with all required content.
Violation Notes: Returned to compliance on 12/05/2019. OBSERVATION: The business failed to complete and electronically submit a site map with all required content including: north orientation, loading area, internal roads, adjacent streets, storm and sewer drains, access and exit points, emergency shut offs, evacuation staging area, hazardous materials/waste storage areas and emergency response equipment. The most recently submitted site map is missing emergency shut off, loading areas and evacuation staging area. CORRECTIVE ACTION: Complete and electronically submit a site map with all required content.
Violation Division: Contra Costa County Health Services Department
Violation Program: HMRRP

Map ID
Direction
Distance
Elevation

MAP FINDINGS

Site

Database(s)

EDR ID Number
EPA ID Number

CROWN CORK AND SEAL COMPANY INC PLT 69 (Continued)

1000412901

Violation Source: CERS,

Site ID: 60871
Site Name: RECYCLING CENTER & TRANSFER STATION
Violation Date: 10-18-2017
Citation: HSC 6.67 25270.4.5(a) - California Health and Safety Code, Chapter 6.67, Section(s) 25270.4.5(a)
Violation Description: Failure to have a licensed professional engineer properly review and certify the SPCC Plan.
Violation Notes: Returned to compliance on 11/17/2017.
Violation Division: Contra Costa County Health Services Department
Violation Program: APSA
Violation Source: CERS,

Site ID: 60871
Site Name: RECYCLING CENTER & TRANSFER STATION
Violation Date: 10-18-2017
Citation: HSC 6.67 Multiple - California Health and Safety Code, Chapter 6.67, Section(s) Multiple
Violation Description: APSA Program - Administration/Documentation - General
Violation Notes: Returned to compliance on 11/17/2017.
Violation Division: Contra Costa County Health Services Department
Violation Program: APSA
Violation Source: CERS,

Site ID: 60871
Site Name: RECYCLING CENTER & TRANSFER STATION
Violation Date: 06-12-2015
Citation: HSC 6.5 Multiple Sections - California Health and Safety Code, Chapter 6.5, Section(s) Multiple Sections
Violation Description: Haz Waste Generator Program - Operations/Maintenance - General
Violation Notes: Returned to compliance on 09/30/2015.
Violation Division: Contra Costa County Health Services Department
Violation Program: HW
Violation Source: CERS,

Evaluation:

Eval General Type: Other/Unknown
Eval Date: 09-30-2015
Violations Found: No
Eval Type: Other, not routine, done by local agency
Eval Notes: Not reported
Eval Division: Contra Costa County Health Services Department
Eval Program: APSA
Eval Source: CERS,

Eval General Type: Compliance Evaluation Inspection
Eval Date: 10-18-2017
Violations Found: Yes
Eval Type: Routine done by local agency
Eval Notes: Not reported
Eval Division: Contra Costa County Health Services Department
Eval Program: HW
Eval Source: CERS,

Eval General Type: Other/Unknown
Eval Date: 12-26-2019

Map ID
Direction
Distance
Elevation

MAP FINDINGS

Site

Database(s)

EDR ID Number
EPA ID Number

CROWN CORK AND SEAL COMPANY INC PLT 69 (Continued)

1000412901

Violations Found: No
Eval Type: Other, not routine, done by local agency
Eval Notes: Not reported
Eval Division: Contra Costa County Health Services Department
Eval Program: HMRRP
Eval Source: CERS,

Eval General Type: Other/Unknown
Eval Date: 01-09-2018
Violations Found: No
Eval Type: Other, not routine, done by local agency
Eval Notes: Not reported
Eval Division: Contra Costa County Health Services Department
Eval Program: APSA
Eval Source: CERS,

Eval General Type: Other/Unknown
Eval Date: 05-09-2016
Violations Found: Yes
Eval Type: Other, not routine, done by local agency
Eval Notes: Not reported
Eval Division: Contra Costa County Health Services Department
Eval Program: HW
Eval Source: CERS,

Eval General Type: Compliance Evaluation Inspection
Eval Date: 06-12-2015
Violations Found: Yes
Eval Type: Routine done by local agency
Eval Notes: Not reported
Eval Division: Contra Costa County Health Services Department
Eval Program: HW
Eval Source: CERS,

Eval General Type: Compliance Evaluation Inspection
Eval Date: 10-18-2017
Violations Found: Yes
Eval Type: Routine done by local agency
Eval Notes: Not reported
Eval Division: Contra Costa County Health Services Department
Eval Program: HMRRP
Eval Source: CERS,

Eval General Type: Compliance Evaluation Inspection
Eval Date: 11-07-2019
Violations Found: No
Eval Type: Routine done by local agency
Eval Notes: Not reported
Eval Division: Contra Costa County Health Services Department
Eval Program: APSA
Eval Source: CERS,

Eval General Type: Compliance Evaluation Inspection
Eval Date: 11-07-2019
Violations Found: Yes
Eval Type: Routine done by local agency
Eval Notes: Not reported

Map ID
Direction
Distance
Elevation

MAP FINDINGS

Site

Database(s)

EDR ID Number
EPA ID Number

CROWN CORK AND SEAL COMPANY INC PLT 69 (Continued)

1000412901

Eval Division: Contra Costa County Health Services Department
Eval Program: HMRRP
Eval Source: CERS,

Eval General Type: Other/Unknown
Eval Date: 01-09-2018
Violations Found: No
Eval Type: Other, not routine, done by local agency
Eval Notes: Not reported

Eval Division: Contra Costa County Health Services Department
Eval Program: HMRRP
Eval Source: CERS,

Eval General Type: Compliance Evaluation Inspection
Eval Date: 06-12-2015
Violations Found: Yes
Eval Type: Routine done by local agency
Eval Notes: Not reported
Eval Division: Contra Costa County Health Services Department
Eval Program: HMRRP
Eval Source: CERS,

Eval General Type: Other/Unknown
Eval Date: 09-01-2015
Violations Found: No
Eval Type: Other, not routine, done by local agency
Eval Notes: Not reported
Eval Division: Contra Costa County Health Services Department
Eval Program: HMRRP
Eval Source: CERS,

Eval General Type: Compliance Evaluation Inspection
Eval Date: 06-12-2015
Violations Found: Yes
Eval Type: Routine done by local agency
Eval Notes: Not reported
Eval Division: Contra Costa County Health Services Department
Eval Program: APSA
Eval Source: CERS,

Eval General Type: Compliance Evaluation Inspection
Eval Date: 09-04-2015
Violations Found: No
Eval Type: Routine done by local agency
Eval Notes: Not reported
Eval Division: Contra Costa County Health Services Department
Eval Program: HMRRP
Eval Source: CERS,

Eval General Type: Other/Unknown
Eval Date: 09-30-2015
Violations Found: No
Eval Type: Other, not routine, done by local agency
Eval Notes: Not reported
Eval Division: Contra Costa County Health Services Department
Eval Program: HW
Eval Source: CERS,

Map ID
Direction
Distance
Elevation

MAP FINDINGS

Site

Database(s)

EDR ID Number
EPA ID Number

CROWN CORK AND SEAL COMPANY INC PLT 69 (Continued)

1000412901

Eval General Type: Compliance Evaluation Inspection
Eval Date: 10-18-2017
Violations Found: Yes
Eval Type: Routine done by local agency
Eval Notes: Not reported
Eval Division: Contra Costa County Health Services Department
Eval Program: APSA
Eval Source: CERS,

Eval General Type: Compliance Evaluation Inspection
Eval Date: 11-07-2019
Violations Found: No
Eval Type: Routine done by local agency
Eval Notes: Not reported
Eval Division: Contra Costa County Health Services Department
Eval Program: HW
Eval Source: CERS,

Enforcement Action:

Site ID: 60871
Site Name: RECYCLING CENTER & TRANSFER STATION
Site Address: 1300 LOVERIDGE RD
Site City: PITTSBURG
Site Zip: 94565
Enf Action Date: 10-18-2017
Enf Action Type: Notice of Violation (Unified Program)
Enf Action Description: Notice of Violation Issued by the Inspector at the Time of Inspection
Enf Action Notes: Not reported
Enf Action Division: Contra Costa County Health Services Department
Enf Action Program: HMRRP
Enf Action Source: CERS,

Site ID: 60871
Site Name: RECYCLING CENTER & TRANSFER STATION
Site Address: 1300 LOVERIDGE RD
Site City: PITTSBURG
Site Zip: 94565
Enf Action Date: 05-09-2016
Enf Action Type: Notice of Violation (Unified Program)
Enf Action Description: Notice of Violation Issued by the Inspector at the Time of Inspection
Enf Action Notes: Not reported
Enf Action Division: Contra Costa County Health Services Department
Enf Action Program: HW
Enf Action Source: CERS,

Site ID: 60871
Site Name: RECYCLING CENTER & TRANSFER STATION
Site Address: 1300 LOVERIDGE RD
Site City: PITTSBURG
Site Zip: 94565
Enf Action Date: 06-12-2015
Enf Action Type: Notice of Violation (Unified Program)
Enf Action Description: Notice of Violation Issued by the Inspector at the Time of Inspection
Enf Action Notes: Not reported
Enf Action Division: Contra Costa County Health Services Department
Enf Action Program: HW
Enf Action Source: CERS,

Map ID
Direction
Distance
Elevation

MAP FINDINGS

Site

Database(s)

EDR ID Number
EPA ID Number

CROWN CORK AND SEAL COMPANY INC PLT 69 (Continued)

1000412901

Site ID: 60871
Site Name: RECYCLING CENTER & TRANSFER STATION
Site Address: 1300 LOVERIDGE RD
Site City: PITTSBURG
Site Zip: 94565
Enf Action Date: 10-18-2017
Enf Action Type: Notice of Violation (Unified Program)
Enf Action Description: Notice of Violation Issued by the Inspector at the Time of Inspection
Enf Action Notes: Not reported
Enf Action Division: Contra Costa County Health Services Department
Enf Action Program: APSA
Enf Action Source: CERS,

Site ID: 60871
Site Name: RECYCLING CENTER & TRANSFER STATION
Site Address: 1300 LOVERIDGE RD
Site City: PITTSBURG
Site Zip: 94565
Enf Action Date: 06-12-2015
Enf Action Type: Notice of Violation (Unified Program)
Enf Action Description: Notice of Violation Issued by the Inspector at the Time of Inspection
Enf Action Notes: Not reported
Enf Action Division: Contra Costa County Health Services Department
Enf Action Program: APSA
Enf Action Source: CERS,

Site ID: 60871
Site Name: RECYCLING CENTER & TRANSFER STATION
Site Address: 1300 LOVERIDGE RD
Site City: PITTSBURG
Site Zip: 94565
Enf Action Date: 11-07-2019
Enf Action Type: Notice of Violation (Unified Program)
Enf Action Description: Notice of Violation Issued by the Inspector at the Time of Inspection
Enf Action Notes: Not reported
Enf Action Division: Contra Costa County Health Services Department
Enf Action Program: HMRRP
Enf Action Source: CERS,

Site ID: 60871
Site Name: RECYCLING CENTER & TRANSFER STATION
Site Address: 1300 LOVERIDGE RD
Site City: PITTSBURG
Site Zip: 94565
Enf Action Date: 10-18-2017
Enf Action Type: Notice of Violation (Unified Program)
Enf Action Description: Notice of Violation Issued by the Inspector at the Time of Inspection
Enf Action Notes: Not reported
Enf Action Division: Contra Costa County Health Services Department
Enf Action Program: HW
Enf Action Source: CERS,

Site ID: 60871
Site Name: RECYCLING CENTER & TRANSFER STATION
Site Address: 1300 LOVERIDGE RD
Site City: PITTSBURG
Site Zip: 94565

Map ID
Direction
Distance
Elevation

MAP FINDINGS

Site

Database(s)

EDR ID Number
EPA ID Number

CROWN CORK AND SEAL COMPANY INC PLT 69 (Continued)

1000412901

Enf Action Date: 06-12-2015
Enf Action Type: Notice of Violation (Unified Program)
Enf Action Description: Notice of Violation Issued by the Inspector at the Time of Inspection
Enf Action Notes: Not reported
Enf Action Division: Contra Costa County Health Services Department
Enf Action Program: HMRRP
Enf Action Source: CERS,

Coordinates:

Site ID: 60871
Facility Name: RECYCLING CENTER & TRANSFER STATION
Env Int Type Code: HWG
Program ID: 10006315
Coord Name: Not reported
Ref Point Type Desc: Unknown,
Latitude: 38.019009
Longitude: -121.858162

Affiliation:

Affiliation Type Desc: Facility Mailing Address
Entity Name: Mailing Address
Entity Title: Not reported
Affiliation Address: P O Box 1307
Affiliation City: Pittsburg
Affiliation State: CA
Affiliation Country: Not reported
Affiliation Zip: 94565
Affiliation Phone: ,

Affiliation Type Desc: Parent Corporation
Entity Name: Recycling Center & Transfer Station
Entity Title: Not reported
Affiliation Address: Not reported
Affiliation City: Not reported
Affiliation State: Not reported
Affiliation Country: Not reported
Affiliation Zip: Not reported
Affiliation Phone: ,

Affiliation Type Desc: Property Owner
Entity Name: CONTRA COSTA WASTE SERVICES INC DBA MT. DIABLO RESOUCRE RECOVERY
Entity Title: Not reported
Affiliation Address: P O Box 5397
Affiliation City: Concord
Affiliation State: CA
Affiliation Country: United States
Affiliation Zip: 94524
Affiliation Phone: (925) 689-8390,

Affiliation Type Desc: Document Preparer
Entity Name: Vincent Colvis
Entity Title: Not reported
Affiliation Address: Not reported
Affiliation City: Not reported
Affiliation State: Not reported
Affiliation Country: Not reported

Map ID
Direction
Distance
Elevation

MAP FINDINGS

Site

Database(s)

EDR ID Number
EPA ID Number

CROWN CORK AND SEAL COMPANY INC PLT 69 (Continued)

1000412901

Affiliation Zip: Not reported
Affiliation Phone: ,

Affiliation Type Desc: Environmental Contact
Entity Name: Jim Nejedly
Entity Title: Not reported
Affiliation Address: PO BOX 5397
Affiliation City: CONCORD
Affiliation State: CA
Affiliation Country: Not reported
Affiliation Zip: 94524
Affiliation Phone: ,

Affiliation Type Desc: Identification Signer
Entity Name: Vincent Colvis
Entity Title: Operations Manager
Affiliation Address: Not reported
Affiliation City: Not reported
Affiliation State: Not reported
Affiliation Country: Not reported
Affiliation Zip: Not reported
Affiliation Phone: ,

Affiliation Type Desc: Legal Owner
Entity Name: CONTRA COSTA WASTE SERVICES INCE DBA MT. DIABLO RESOURCE RECOVERY
Entity Title: Not reported
Affiliation Address: P O Box 5397
Affiliation City: CONCORD
Affiliation State: CA
Affiliation Country: United States
Affiliation Zip: 94524
Affiliation Phone: (925) 689-8390,

Affiliation Type Desc: CUPA District
Entity Name: Contra Costa County Health Services Department
Entity Title: Not reported
Affiliation Address: 4585 Pacheco BlvdSuite 100
Affiliation City: Martinez
Affiliation State: CA
Affiliation Country: Not reported
Affiliation Zip: 94553
Affiliation Phone: (925) 655-3200,

Affiliation Type Desc: Operator
Entity Name: Recycling Center & Transfer Station
Entity Title: Not reported
Affiliation Address: Not reported
Affiliation City: Not reported
Affiliation State: Not reported
Affiliation Country: Not reported
Affiliation Zip: Not reported
Affiliation Phone: (925) 473-0180,

Name: CROWN CORK & SEAL CO
Address: 1300 LOVERIDGE ROAD
City,State,Zip: PITTSBURG, CA 945650000

Map ID
Direction
Distance
Elevation

MAP FINDINGS

Site

Database(s)

EDR ID Number
EPA ID Number

CROWN CORK AND SEAL COMPANY INC PLT 69 (Continued)

1000412901

Site ID: 606864
CERS ID: 80001806
CERS Description: Corrective Action

Affiliation:

Affiliation Type Desc: Supervisor
Entity Name: DANIEL MURPHY
Entity Title: Not reported
Affiliation Address: Not reported
Affiliation City: Not reported
Affiliation State: Not reported
Affiliation Country: Not reported
Affiliation Zip: Not reported
Affiliation Phone: ,

Name: CROWN CORK & SEAL CO INC
Address: 1300 LOVERIDGE ROAD
City,State,Zip: PITTSBURG, CA 945650000
Site ID: 606865
CERS ID: CAT000624809
CERS Description: Hazardous Waste

Affiliation:

Affiliation Type Desc: Facility Owner
Entity Name: CROWN CORK & SEAL CO
Entity Title: Not reported
Affiliation Address: ONE CROWN WAY
Affiliation City: PHILADELPHIA
Affiliation State: PA
Affiliation Country: Not reported
Affiliation Zip: 191544599
Affiliation Phone: 2156985100,

Affiliation Type Desc: Facility Contact
Entity Name: ROGER CHENG/EHS MANAGER
Entity Title: Not reported
Affiliation Address: 2200 WILBUR AVE
Affiliation City: ANTIOCH
Affiliation State: CA
Affiliation Country: Not reported
Affiliation Zip: 945090000
Affiliation Phone: 5107974165,

HWTS:

Name: THE HOME DEPOT
Address: 1300 LOVERIDGE RD
Address 2: Not reported
City,State,Zip: PITTSBURG, CA 94565
EPA ID: CAC002753943
Inactive Date: 03/11/2014
Create Date: 12/10/2013
Last Act Date: Not reported
Mailing Name: Not reported
Mailing Address: 5151 SAN FELIPE ST
Mailing Address 2: Not reported
Mailing City,State,Zip: HOUSTON, TX 770560000

Map ID
Direction
Distance
Elevation

MAP FINDINGS

Site

Database(s)

EDR ID Number
EPA ID Number

CROWN CORK AND SEAL COMPANY INC PLT 69 (Continued)

1000412901

Owner Name: HOME DEPOT USA
Owner Address: 2455 PACES FERRY RD
Owner Address 2: Not reported
Owner City,State,Zip: ATLANTA, GA 30339
Owner Phone: Not reported
Owner Fax: Not reported
Contact Name: CHRIS BAKER
Contact Address: 5151 SAN FELIPE ST
Contact Address 2: Not reported
City,State,Zip: HOUSTON, TX 77056
Contact Phone: Not reported
Contact Fax: Not reported
Facility Status: Inactive
Facility Type: TEMPORARY
Category: STATE
Latitude: 38.01881
Longitude: -121.857544

NAICS:

EPA ID: CAC002753943
Create Date: 2013-12-10 07:23:31.553
NAICS Code: 44411
NAICS Description: Home Centers
Issued EPA ID Date: 2013-12-10 07:23:31.55700
Inactive Date: 2014-03-11 07:23:00
Facility Name: THE HOME DEPOT
Facility Address: 1300 LOVERIDGE RD
Facility Address 2: Not reported
Facility City: PITTSBURG
Facility County: Not reported
Facility State: CA
Facility Zip: 94565

O82 RECYCLING CENTER AND TRANSFER STATION
NNE 1300 LOVERIDGE ROAD
1/2-1 PITTSBURG, CA 94565

0.528 mi.
2786 ft.

Site 2 of 2 in cluster O

CPS-SLIC 1006826283
FINDS N/A
ECHO
EMI
HWP
CERS

Relative:
Lower

Actual:
30 ft.

SLIC REG 2:
Region: 2
Facility ID: 07S0137
Facility Status: Pollution Characterization
Date Closed: Not reported
Local Case #: Not reported
How Discovered: Not reported
Leak Cause: Not reported
Leak Source: Not reported
Date Confirmed: Not reported
Date Prelim Site Assmnt Workplan Submitted: Not reported
Date Preliminary Site Assessment Began: Not reported
Date Pollution Characterization Began: Not reported
Date Remediation Plan Submitted: Not reported
Date Remedial Action Underway: Not reported
Date Post Remedial Action Monitoring Began: Not reported

Map ID
Direction
Distance
Elevation

MAP FINDINGS

Site

Database(s)

EDR ID Number
EPA ID Number

RECYCLING CENTER AND TRANSFER STATION (Continued)

1006826283

FINDS:

Registry ID: 110013853473

[Click Here for FRS Facility Detail Report:](#)

Environmental Interest/Information System:

The California Environmental Reporting System (CERS) is a statewide web-based user and information exchange system to support over 140,000 regulated businesses and over 130 local agencies in electronically collecting and reporting significant hazardous materials, hazardous waste and compliance and enforcement data as mandated by California law. Under oversight by Cal/EPA, certified local governing agencies (Unified Program Agencies - UPAs) consolidate, coordinate and provide consistent regulatory activities for six state and federal environmental programs.

THE EMISSION INVENTORY SYSTEM (EIS) MAINTAINS AN INVENTORY OF LARGE STATIONARY SOURCES AND VOLUNTARILY-REPORTED SMALLER SOURCES OF AIR POINT POLLUTANT EMITTERS. IT CONTAINS INFORMATION ABOUT FACILITY SITES AND THEIR PHYSICAL LOCATION, EMISSIONS UNITS, EMISSIONS PROCESSES, RELEASE POINTS, CONTROL APPROACHES, AND REGULATIONS. FACILITY INVENTORY DATA ARE KEPT SEPARATE FROM THE EMISSIONS DATA AND HAVE STABLE IDENTIFIERS TO IMPROVE CONTINUITY FROM YEAR TO YEAR AND TO HELP IDENTIFY DUPLICATE OR MISSING FACILITIES

The Integrated Compliance Information System (ICIS) provides a database that, when complete, will contain integrated enforcement and compliance information across most of EPA's programs. The vision for ICIS is to replace EPA's independent databases that contain enforcement data with a single repository for that information. Currently, ICIS contains all Federal Administrative and Judicial enforcement actions and a subset of the Permit Compliance System (PCS), which supports the National Pollutant Discharge Elimination System (NPDES). This information is maintained in ICIS by EPA in the Regional offices and it at Headquarters. A future release of ICIS will completely replace PCS and will integrate that information with Federal actions already in the system. ICIS also has the capability to track other activities that support compliance and enforcement programs, including incident tracking, compliance assistance, and compliance monitoring.

The Resource Conservation and Recovery Act Information System (RCRAInfo) is EPA's comprehensive information system in support of the Resource Conservation and Recovery Act (RCRA) of 1976 and the Hazardous and Solid Waste Amendments (HSWA) of 1984. It tracks many types of information about generators, transporters, treaters, storers, and disposers of hazardous waste.

The California Environmental Protection Agency (CalEPA) has recently implemented a new data warehouse system (nSite). This data warehouse combines and merges facility and site information from five different systems managed within CalEPA. The five systems are: California Environmental Reporting System (CERS), EnviroStor, GeoTracker, California Integrated Water Quality System (CIWQS), and Toxic Release Inventory (TRI).

[Click this hyperlink](#) while viewing on your computer to access additional FINDS: detail in the EDR Site Report.

ECHO:

Envid: 1006826283
Registry ID: 110013853473

Map ID
Direction
Distance
Elevation

MAP FINDINGS

Site

Database(s)

EDR ID Number
EPA ID Number

RECYCLING CENTER AND TRANSFER STATION (Continued)

1006826283

DFR URL: <http://echo.epa.gov/detailed-facility-report?fid=110013853473>
Name: RECYCLING CENTER AND TRANSFER STATION
Address: 1300 LOVERIDGE ROAD
City,State,Zip: PITTSBURG, CA 94565

EMI:

Name: CROWN CORK AND SEAL COMPANY
Address: 1300 LOVERIDGE ROAD
City,State,Zip: PITTSBURG, CA 94565
Year: 1990
County Code: 7
Air Basin: SF
Facility ID: 7050
Air District Name: BA
SIC Code: 3411
Air District Name: BAY AREA AQMD
Community Health Air Pollution Info System: Not reported
Consolidated Emission Reporting Rule: Not reported
Total Organic Hydrocarbon Gases Tons/Yr: 1
Reactive Organic Gases Tons/Yr: 1
Carbon Monoxide Emissions Tons/Yr: 0
NOX - Oxides of Nitrogen Tons/Yr: 0
SOX - Oxides of Sulphur Tons/Yr: 0
Particulate Matter Tons/Yr: 0
Part. Matter 10 Micrometers and Smlr Tons/Yr:0

Name: RECYCLING CENTER AND TRANSFER
Address: 1300 LOVERIDGE ROAD
City,State,Zip: PITTSBURG, CA 94565
Year: 1997
County Code: 7
Air Basin: SF
Facility ID: 9902
Air District Name: BA
SIC Code: 9511
Air District Name: BAY AREA AQMD
Community Health Air Pollution Info System: Not reported
Consolidated Emission Reporting Rule: Not reported
Total Organic Hydrocarbon Gases Tons/Yr: 0
Reactive Organic Gases Tons/Yr: 0
Carbon Monoxide Emissions Tons/Yr: 0
NOX - Oxides of Nitrogen Tons/Yr: 0
SOX - Oxides of Sulphur Tons/Yr: 0
Particulate Matter Tons/Yr: 2
Part. Matter 10 Micrometers and Smlr Tons/Yr:2

Name: RECYCLING CENTER AND TRANSFER
Address: 1300 LOVERIDGE ROAD
City,State,Zip: PITTSBURG, CA 94565
Year: 1998
County Code: 7
Air Basin: SF
Facility ID: 9902
Air District Name: BA
SIC Code: 9511
Air District Name: BAY AREA AQMD
Community Health Air Pollution Info System: Not reported

Map ID
Direction
Distance
Elevation

MAP FINDINGS

Site

Database(s)

EDR ID Number
EPA ID Number

RECYCLING CENTER AND TRANSFER STATION (Continued)

1006826283

Consolidated Emission Reporting Rule: Not reported
Total Organic Hydrocarbon Gases Tons/Yr: 0
Reactive Organic Gases Tons/Yr: 0
Carbon Monoxide Emissions Tons/Yr: 0
NOX - Oxides of Nitrogen Tons/Yr: 0
SOX - Oxides of Sulphur Tons/Yr: 0
Particulate Matter Tons/Yr: 1
Part. Matter 10 Micrometers and Smlr Tons/Yr:1

Name: RECYCLING CENTER AND TRANSFER
Address: 1300 LOVERIDGE ROAD
City,State,Zip: PITTSBURG, CA 94565
Year: 1999
County Code: 7
Air Basin: SF
Facility ID: 9902
Air District Name: BA
SIC Code: 9511
Air District Name: BAY AREA AQMD
Community Health Air Pollution Info System: Not reported
Consolidated Emission Reporting Rule: Not reported
Total Organic Hydrocarbon Gases Tons/Yr: 0
Reactive Organic Gases Tons/Yr: 0
Carbon Monoxide Emissions Tons/Yr: 0
NOX - Oxides of Nitrogen Tons/Yr: 0
SOX - Oxides of Sulphur Tons/Yr: 0
Particulate Matter Tons/Yr: 1
Part. Matter 10 Micrometers and Smlr Tons/Yr:1

Name: RECYCLING CENTER AND TRANSFER
Address: 1300 LOVERIDGE ROAD
City,State,Zip: PITTSBURG, CA 94565
Year: 2000
County Code: 7
Air Basin: SF
Facility ID: 9902
Air District Name: BA
SIC Code: 9511
Air District Name: BAY AREA AQMD
Community Health Air Pollution Info System: Not reported
Consolidated Emission Reporting Rule: Not reported
Total Organic Hydrocarbon Gases Tons/Yr: 0
Reactive Organic Gases Tons/Yr: 0
Carbon Monoxide Emissions Tons/Yr: 0
NOX - Oxides of Nitrogen Tons/Yr: 0
SOX - Oxides of Sulphur Tons/Yr: 0
Particulate Matter Tons/Yr: 1
Part. Matter 10 Micrometers and Smlr Tons/Yr:1

Name: RECYCLING CENTER AND TRANSFER
Address: 1300 LOVERIDGE ROAD
City,State,Zip: PITTSBURG, CA 94565
Year: 2001
County Code: 7
Air Basin: SF
Facility ID: 9902
Air District Name: BA

Map ID
Direction
Distance
Elevation

MAP FINDINGS

Site

Database(s)

EDR ID Number
EPA ID Number

RECYCLING CENTER AND TRANSFER STATION (Continued)

1006826283

SIC Code: 4953
Air District Name: BAY AREA AQMD
Community Health Air Pollution Info System: Not reported
Consolidated Emission Reporting Rule: Not reported
Total Organic Hydrocarbon Gases Tons/Yr: 0
Reactive Organic Gases Tons/Yr: 0
Carbon Monoxide Emissions Tons/Yr: 0
NOX - Oxides of Nitrogen Tons/Yr: 0
SOX - Oxides of Sulphur Tons/Yr: 0
Particulate Matter Tons/Yr: 1
Part. Matter 10 Micrometers and Smllr Tons/Yr:1

Name: RECYCLING CENTER AND TRANSFER
Address: 1300 LOVERIDGE ROAD
City,State,Zip: PITTSBURG, CA 94565
Year: 2002
County Code: 7
Air Basin: SF
Facility ID: 9902
Air District Name: BA
SIC Code: 4953
Air District Name: BAY AREA AQMD
Community Health Air Pollution Info System: Not reported
Consolidated Emission Reporting Rule: Not reported
Total Organic Hydrocarbon Gases Tons/Yr: 0
Reactive Organic Gases Tons/Yr: 0
Carbon Monoxide Emissions Tons/Yr: 0
NOX - Oxides of Nitrogen Tons/Yr: 0
SOX - Oxides of Sulphur Tons/Yr: 0
Particulate Matter Tons/Yr: 1
Part. Matter 10 Micrometers and Smllr Tons/Yr:1

Name: RECYCLING CENTER AND TRANSFER
Address: 1300 LOVERIDGE ROAD
City,State,Zip: PITTSBURG, CA 94565
Year: 2003
County Code: 7
Air Basin: SF
Facility ID: 9902
Air District Name: BA
SIC Code: 4953
Air District Name: BAY AREA AQMD
Community Health Air Pollution Info System: Not reported
Consolidated Emission Reporting Rule: Not reported
Total Organic Hydrocarbon Gases Tons/Yr: 0
Reactive Organic Gases Tons/Yr: 0
Carbon Monoxide Emissions Tons/Yr: 0
NOX - Oxides of Nitrogen Tons/Yr: 0
SOX - Oxides of Sulphur Tons/Yr: 0
Particulate Matter Tons/Yr: 1
Part. Matter 10 Micrometers and Smllr Tons/Yr:1

Name: RECYCLING CENTER AND TRANSFER
Address: 1300 LOVERIDGE ROAD
City,State,Zip: PITTSBURG, CA 94565
Year: 2004
County Code: 7

Map ID
Direction
Distance
Elevation

MAP FINDINGS

Site

Database(s)

EDR ID Number
EPA ID Number

RECYCLING CENTER AND TRANSFER STATION (Continued)

1006826283

Air Basin: SF
Facility ID: 9902
Air District Name: BA
SIC Code: 4953
Air District Name: BAY AREA AQMD
Community Health Air Pollution Info System: Not reported
Consolidated Emission Reporting Rule: Not reported
Total Organic Hydrocarbon Gases Tons/Yr: 0
Reactive Organic Gases Tons/Yr: 0
Carbon Monoxide Emissions Tons/Yr: 0
NOX - Oxides of Nitrogen Tons/Yr: 0
SOX - Oxides of Sulphur Tons/Yr: 0
Particulate Matter Tons/Yr: 1.205
Part. Matter 10 Micrometers and Smlr Tons/Yr:0.3615

Name: RECYCLING CENTER AND TRANSFER
Address: 1300 LOVERIDGE ROAD
City,State,Zip: PITTSBURG, CA 94565
Year: 2005
County Code: 7
Air Basin: SF
Facility ID: 9902
Air District Name: BA
SIC Code: 4953
Air District Name: BAY AREA AQMD
Community Health Air Pollution Info System: Not reported
Consolidated Emission Reporting Rule: Not reported
Total Organic Hydrocarbon Gases Tons/Yr: 0
Reactive Organic Gases Tons/Yr: 0
Carbon Monoxide Emissions Tons/Yr: 0
NOX - Oxides of Nitrogen Tons/Yr: 0
SOX - Oxides of Sulphur Tons/Yr: 0
Particulate Matter Tons/Yr: 1.607
Part. Matter 10 Micrometers and Smlr Tons/Yr.:4821

Name: RECYCLING CENTER AND TRANSFER
Address: 1300 LOVERIDGE ROAD
City,State,Zip: PITTSBURG, CA 94565
Year: 2006
County Code: 7
Air Basin: SF
Facility ID: 9902
Air District Name: BA
SIC Code: 4953
Air District Name: BAY AREA AQMD
Community Health Air Pollution Info System: Not reported
Consolidated Emission Reporting Rule: Not reported
Total Organic Hydrocarbon Gases Tons/Yr: 0
Reactive Organic Gases Tons/Yr: 0
Carbon Monoxide Emissions Tons/Yr: 0
NOX - Oxides of Nitrogen Tons/Yr: 0
SOX - Oxides of Sulphur Tons/Yr: 0
Particulate Matter Tons/Yr: 1.607
Part. Matter 10 Micrometers and Smlr Tons/Yr.:4821

Name: RECYCLING CENTER AND TRANSFER
Address: 1300 LOVERIDGE ROAD

Map ID
Direction
Distance
Elevation

MAP FINDINGS

Site

Database(s)

EDR ID Number
EPA ID Number

RECYCLING CENTER AND TRANSFER STATION (Continued)

1006826283

City,State,Zip: PITTSBURG, CA 902920000
Year: 2007
County Code: 7
Air Basin: SF
Facility ID: 9902
Air District Name: BA
SIC Code: 4953
Air District Name: BAY AREA AQMD
Community Health Air Pollution Info System: Not reported
Consolidated Emission Reporting Rule: Not reported
Total Organic Hydrocarbon Gases Tons/Yr: 0
Reactive Organic Gases Tons/Yr: 0
Carbon Monoxide Emissions Tons/Yr: 0
NOX - Oxides of Nitrogen Tons/Yr: 0
SOX - Oxides of Sulphur Tons/Yr: 0
Particulate Matter Tons/Yr: 1.494
Part. Matter 10 Micrometers and Smlr Tons/Yr.:4482

Name: RECYCLING CENTER AND TRANSFER
Address: 1300 LOVERIDGE ROAD
City,State,Zip: PITTSBURG, CA 94565
Year: 2008
County Code: 7
Air Basin: SF
Facility ID: 9902
Air District Name: BA
SIC Code: 4953
Air District Name: BAY AREA AQMD
Community Health Air Pollution Info System: Not reported
Consolidated Emission Reporting Rule: Not reported
Total Organic Hydrocarbon Gases Tons/Yr: 0
Reactive Organic Gases Tons/Yr: 0
Carbon Monoxide Emissions Tons/Yr: 0
NOX - Oxides of Nitrogen Tons/Yr: 0
SOX - Oxides of Sulphur Tons/Yr: 0
Particulate Matter Tons/Yr: 1.089
Part. Matter 10 Micrometers and Smlr Tons/Yr.:3267

Name: RECYCLING CENTER AND TRANSFER
Address: 1300 LOVERIDGE ROAD
City,State,Zip: PITTSBURG, CA 94565
Year: 2009
County Code: 7
Air Basin: SF
Facility ID: 9902
Air District Name: BA
SIC Code: 4953
Air District Name: BAY AREA AQMD
Community Health Air Pollution Info System: Not reported
Consolidated Emission Reporting Rule: Not reported
Total Organic Hydrocarbon Gases Tons/Yr: 3.5000000000000003E-2
Reactive Organic Gases Tons/Yr: 0.003199
Carbon Monoxide Emissions Tons/Yr: 3.4000000000000002E-2
NOX - Oxides of Nitrogen Tons/Yr: 0
SOX - Oxides of Sulphur Tons/Yr: 0
Particulate Matter Tons/Yr: 0.9250000000000004
Part. Matter 10 Micrometers and Smlr Tons/Yr.:0.2775000000000002

Map ID
Direction
Distance
Elevation

MAP FINDINGS

Site

Database(s)

EDR ID Number
EPA ID Number

RECYCLING CENTER AND TRANSFER STATION (Continued)

1006826283

Name: RECYCLING CENTER AND TRANSFER
Address: 1300 LOVERIDGE ROAD
City,State,Zip: PITTSBURG, CA 94565
Year: 2010
County Code: 7
Air Basin: SF
Facility ID: 9902
Air District Name: BA
SIC Code: 4953
Air District Name: BAY AREA AQMD
Community Health Air Pollution Info System: Not reported
Consolidated Emission Reporting Rule: Not reported
Total Organic Hydrocarbon Gases Tons/Yr: 0.039
Reactive Organic Gases Tons/Yr: 3.5645999999999998E-3
Carbon Monoxide Emissions Tons/Yr: 3.7999999999999999E-2
NOX - Oxides of Nitrogen Tons/Yr: 0
SOX - Oxides of Sulphur Tons/Yr: 0
Particulate Matter Tons/Yr: 3.5266666666666602
Part. Matter 10 Micrometers and Smlr Tons/Yr:1.0580000000000001

Name: RECYCLING CENTER AND TRANSFER
Address: 1300 LOVERIDGE ROAD
City,State,Zip: PITTSBURG, CA 94565
Year: 2011
County Code: 7
Air Basin: SF
Facility ID: 9902
Air District Name: BA
SIC Code: 4953
Air District Name: BAY AREA AQMD
Community Health Air Pollution Info System: Not reported
Consolidated Emission Reporting Rule: Not reported
Total Organic Hydrocarbon Gases Tons/Yr: 0.041
Reactive Organic Gases Tons/Yr: 0.0037474
Carbon Monoxide Emissions Tons/Yr: 0.04
NOX - Oxides of Nitrogen Tons/Yr: 0
SOX - Oxides of Sulphur Tons/Yr: 0
Particulate Matter Tons/Yr: 0
Part. Matter 10 Micrometers and Smlr Tons/Yr:0

Name: RECYCLING CENTER AND TRANSFER
Address: 1300 LOVERIDGE ROAD
City,State,Zip: PITTSBURG, CA 94565
Year: 2012
County Code: 7
Air Basin: SF
Facility ID: 9902
Air District Name: BA
SIC Code: 4953
Air District Name: BAY AREA AQMD
Community Health Air Pollution Info System: Not reported
Consolidated Emission Reporting Rule: Not reported
Total Organic Hydrocarbon Gases Tons/Yr: 0.041
Reactive Organic Gases Tons/Yr: 0.0037474
Carbon Monoxide Emissions Tons/Yr: 0.04
NOX - Oxides of Nitrogen Tons/Yr: 0
SOX - Oxides of Sulphur Tons/Yr: 0

Map ID
Direction
Distance
Elevation

MAP FINDINGS

Site

Database(s)

EDR ID Number
EPA ID Number

RECYCLING CENTER AND TRANSFER STATION (Continued)

1006826283

Particulate Matter Tons/Yr: 3.843333333
Part. Matter 10 Micrometers and Smlr Tons/Yr:1.153

Name: RECYCLING CENTER AND TRANSFER
Address: 1300 LOVERIDGE ROAD
City,State,Zip: PITTSBURG, CA 94565
Year: 2013
County Code: 7
Air Basin: SF
Facility ID: 9902
Air District Name: BA
SIC Code: 4953
Air District Name: BAY AREA AQMD
Community Health Air Pollution Info System: Not reported
Consolidated Emission Reporting Rule: Not reported
Total Organic Hydrocarbon Gases Tons/Yr: 0.069
Reactive Organic Gases Tons/Yr: 0.0317474
Carbon Monoxide Emissions Tons/Yr: 0.04
NOX - Oxides of Nitrogen Tons/Yr: 0
SOX - Oxides of Sulphur Tons/Yr: 0
Particulate Matter Tons/Yr: 1.215
Part. Matter 10 Micrometers and Smlr Tons/Yr:1.167

Name: RECYCLING CENTER AND TRANSFER STATION
Address: 1300 LOVERIDGE ROAD
City,State,Zip: PITTSBURG, CA 94565
Year: 2014
County Code: 7
Air Basin: SF
Facility ID: 9902
Air District Name: BA
SIC Code: 4953
Air District Name: BAY AREA AQMD
Community Health Air Pollution Info System: Not reported
Consolidated Emission Reporting Rule: Not reported
Total Organic Hydrocarbon Gases Tons/Yr: 0.068694974
Reactive Organic Gases Tons/Yr: 0
Carbon Monoxide Emissions Tons/Yr: 0.039915889
NOX - Oxides of Nitrogen Tons/Yr: 0.000127947
SOX - Oxides of Sulphur Tons/Yr: 2.5977e-005
Particulate Matter Tons/Yr: 1.277263847
Part. Matter 10 Micrometers and Smlr Tons/Yr:1.22619158

Name: RECYCLING CENTER AND TRANSFER STATION
Address: 1300 LOVERIDGE ROAD
City,State,Zip: PITTSBURG, CA 94565
Year: 2015
County Code: 7
Air Basin: SF
Facility ID: 9902
Air District Name: BA
SIC Code: 4953
Air District Name: BAY AREA AQMD
Community Health Air Pollution Info System: Not reported
Consolidated Emission Reporting Rule: Not reported
Total Organic Hydrocarbon Gases Tons/Yr: 0.0279
Reactive Organic Gases Tons/Yr: 0.02790001

Map ID
Direction
Distance
Elevation

MAP FINDINGS

Site

Database(s)

EDR ID Number
EPA ID Number

RECYCLING CENTER AND TRANSFER STATION (Continued)

1006826283

Carbon Monoxide Emissions Tons/Yr: 0
NOX - Oxides of Nitrogen Tons/Yr: 0
SOX - Oxides of Sulphur Tons/Yr: 0
Particulate Matter Tons/Yr: 0.8179453
Part. Matter 10 Micrometers and Smlr Tons/Yr:0.7852275

Name: RECYCLING CENTER AND TRANSFER STATION
Address: 1300 LOVERIDGE ROAD
City,State,Zip: PITTSBURG, CA 94565
Year: 2016
County Code: 7
Air Basin: SF
Facility ID: 9902
Air District Name: BA
SIC Code: 4953
Air District Name: BAY AREA AQMD
Community Health Air Pollution Info System: Not reported
Consolidated Emission Reporting Rule: Not reported
Total Organic Hydrocarbon Gases Tons/Yr: 0.019400005
Reactive Organic Gases Tons/Yr: 0.019400005
Carbon Monoxide Emissions Tons/Yr: Not reported
NOX - Oxides of Nitrogen Tons/Yr: Not reported
SOX - Oxides of Sulphur Tons/Yr: Not reported
Particulate Matter Tons/Yr: 7.488687055
Part. Matter 10 Micrometers and Smlr Tons/Yr:7.189139583

Name: RECYCLING CENTER AND TRANSFER STATION
Address: 1300 LOVERIDGE ROAD
City,State,Zip: PITTSBURG, CA 94565
Year: 2017
County Code: 7
Air Basin: SF
Facility ID: 9902
Air District Name: BA
SIC Code: 4953
Air District Name: BAY AREA AQMD
Community Health Air Pollution Info System: Not reported
Consolidated Emission Reporting Rule: Not reported
Total Organic Hydrocarbon Gases Tons/Yr: 0.019400005
Reactive Organic Gases Tons/Yr: 0.019400005
Carbon Monoxide Emissions Tons/Yr: Not reported
NOX - Oxides of Nitrogen Tons/Yr: Not reported
SOX - Oxides of Sulphur Tons/Yr: Not reported
Particulate Matter Tons/Yr: 0.800724033
Part. Matter 10 Micrometers and Smlr Tons/Yr:0.768695072

Name: RECYCLING CENTER AND TRANSFER STATION
Address: 1300 LOVERIDGE ROAD
City,State,Zip: PITTSBURG, CA 94565
Year: 2018
County Code: 7
Air Basin: SF
Facility ID: 9902
Air District Name: BA
SIC Code: 4953
Air District Name: BAY AREA AQMD
Community Health Air Pollution Info System: Not reported

Map ID
Direction
Distance
Elevation

MAP FINDINGS

Site

Database(s)

EDR ID Number
EPA ID Number

RECYCLING CENTER AND TRANSFER STATION (Continued)

1006826283

Consolidated Emission Reporting Rule: Not reported
Total Organic Hydrocarbon Gases Tons/Yr: 0.019412878
Reactive Organic Gases Tons/Yr: 0.019412878
Carbon Monoxide Emissions Tons/Yr: Not reported
NOX - Oxides of Nitrogen Tons/Yr: Not reported
SOX - Oxides of Sulphur Tons/Yr: Not reported
Particulate Matter Tons/Yr: 0.92423823
Part. Matter 10 Micrometers and Smlr Tons/Yr:0.887268702

Name: RECYCLING CENTER AND TRANSFER STATION
Address: 1300 LOVERIDGE ROAD
City,State,Zip: PITTSBURG, CA 94565
Year: 2019
County Code: 7
Air Basin: SF
Facility ID: 9902
Air District Name: BA
SIC Code: 4953
Air District Name: BAY AREA AQMD
Community Health Air Pollution Info System: Not reported
Consolidated Emission Reporting Rule: Not reported
Total Organic Hydrocarbon Gases Tons/Yr: 0.019412878
Reactive Organic Gases Tons/Yr: 0.019412878
Carbon Monoxide Emissions Tons/Yr: Not reported
NOX - Oxides of Nitrogen Tons/Yr: Not reported
SOX - Oxides of Sulphur Tons/Yr: Not reported
Particulate Matter Tons/Yr: 1.002054782
Part. Matter 10 Micrometers and Smlr Tons/Yr:0.961972592

Name: RECYCLING CENTER AND TRANSFER STATION
Address: 1300 LOVERIDGE ROAD
City,State,Zip: PITTSBURG, CA 94565
Year: 2020
County Code: 7
Air Basin: SF
Facility ID: 9902
Air District Name: BA
SIC Code: 4953
Air District Name: BAY AREA AQMD
Community Health Air Pollution Info System: Not reported
Consolidated Emission Reporting Rule: Not reported
Total Organic Hydrocarbon Gases Tons/Yr: 0.019412878
Reactive Organic Gases Tons/Yr: 0.019412878
Carbon Monoxide Emissions Tons/Yr: Not reported
NOX - Oxides of Nitrogen Tons/Yr: Not reported
SOX - Oxides of Sulphur Tons/Yr: Not reported
Particulate Matter Tons/Yr: 0.933010635
Part. Matter 10 Micrometers and Smlr Tons/Yr:0.895690211

Name: RECYCLING CENTER AND TRANSFER STATION
Address: 1300 LOVERIDGE ROAD
City,State,Zip: PITTSBURG, CA 94565
Year: 2021
County Code: 7
Air Basin: SF
Facility ID: 9902
Air District Name: BA

Map ID
Direction
Distance
Elevation

MAP FINDINGS

Site

Database(s)

EDR ID Number
EPA ID Number

RECYCLING CENTER AND TRANSFER STATION (Continued)

1006826283

SIC Code: 4953
Air District Name: BAY AREA AQMD
Community Health Air Pollution Info System: Not reported
Consolidated Emission Reporting Rule: Not reported
Total Organic Hydrocarbon Gases Tons/Yr: 0.00464238
Reactive Organic Gases Tons/Yr: 0.00464238
Carbon Monoxide Emissions Tons/Yr: Not reported
NOX - Oxides of Nitrogen Tons/Yr: Not reported
SOX - Oxides of Sulphur Tons/Yr: Not reported
Particulate Matter Tons/Yr: 1.129369693
Part. Matter 10 Micrometers and Smllr Tons/Yr:1.084194948

HWP:

EPA ID: CAT000624809
Name: CROWN CORK & SEAL CO INC
Address: 1300 LOVERIDGE ROAD
Cleanup Status: PROTECTIVE FILER
Latitude: 38.01903
Longitude: -121.8580
Facility Type: Historical - Non-Operating
Facility Size: Not reported
Supervisor: Not reported
Site Code: Not reported
Senate District: 9
Assembly District: 15
Public Information Officer: Not reported
Commercial Offsite Facility Types: Not reported
Quarterly Update: Not reported
Project Manager Lead: Not reported
Project Manager: Not reported
Permit Type: RCRA
Permit Effective Date: Not reported
Permit Expiration Date: Not reported
Calenviroscreen Score: 76-80%
Total Planned Hours: Not reported
Total Planned Amount: Not reported
Total Actual Hours: Not reported

Activities:

EPA ID: CAT000624809
Facility Type: Historical - Non-Operating
Facility Name: CROWN CORK & SEAL CO INC
Project Manager: Not reported
Project Manager Lead: Not reported
Supervisor: Not reported
Facility Status: PROTECTIVE FILER
Activity Type: Protective Filer Status
Permit Being Renewed: Not reported
Permit Being Modified: Not reported
Final Date: Not reported
Type: Not reported
Title Description: Protective Filer
Due Date: Not reported
Comments: Not reported
Unit Names: CONTAIN1, TANKSTR1
Event Description: Protective Filer Status - PROTECTIVE FILER (APPROVED)
Actual Date: 11/14/1988

Map ID
Direction
Distance
Elevation

MAP FINDINGS

Site

Database(s)

EDR ID Number
EPA ID Number

RECYCLING CENTER AND TRANSFER STATION (Continued)

1006826283

EPA ID: CAT000624809
Facility Type: Historical - Non-Operating
Facility Name: CROWN CORK & SEAL CO INC
Project Manager: Not reported
Project Manager Lead: Not reported
Supervisor: Not reported
Facility Status: PROTECTIVE FILER
Activity Type: Protective Filer Status
Permit Being Renewed: Not reported
Permit Being Modified: Not reported
Final Date: Not reported
Type: Not reported
Title Description: Protective Filer
Due Date: Not reported
Comments: Not reported
Unit Names: CONTAIN1, TANKSTR1
Event Description: Protective Filer Status - PROTECTIVE FILER (RECEIVED)
Actual Date: 08/27/1987

Alias:

EPA ID: CAT000624809
Facility Type: Historical - Non-Operating
Facility Name: CROWN CORK & SEAL CO INC
Facility Status: PROTECTIVE FILER
Project Manager: Not reported
Project Manager Lead: Not reported
Supervisor: Not reported
Alias Type: Envirostor ID Number
Alias: 70000149

EPA ID: CAT000624809
Facility Type: Historical - Non-Operating
Facility Name: CROWN CORK & SEAL CO INC
Facility Status: PROTECTIVE FILER
Project Manager: Not reported
Project Manager Lead: Not reported
Supervisor: Not reported
Alias Type: Alternate Name
Alias: Continental Can Company-Plant 80

CERS:

Name: RECYCLING CENTER AND TRANSFER STATION
Address: 1300 LOVERIDGE ROAD
City,State,Zip: PITTSBURG, CA 94565-2801
Site ID: 482218
CERS ID: 110013853473
CERS Description: US EPA Air Emission Inventory System (EIS)

Affiliation:

Affiliation Type Desc: Property Owner
Entity Name: GARAVENTA FMLY TRST
Entity Title: Not reported
Affiliation Address: POBOX 5397
Affiliation City: CONCORD
Affiliation State: Not reported
Affiliation Country: Not reported

Map ID
Direction
Distance
Elevation

MAP FINDINGS

Site

Database(s)

EDR ID Number
EPA ID Number

RECYCLING CENTER AND TRANSFER STATION (Continued)

1006826283

Affiliation Zip: Not reported
Affiliation Phone: ,

Affiliation Type Desc: Environmental Contact
Entity Name: TIM BREDBENNER
Entity Title: MANAGER
Affiliation Address: Not reported
Affiliation City: Not reported
Affiliation State: Not reported
Affiliation Country: Not reported
Affiliation Zip: Not reported
Affiliation Phone: ,

Affiliation Type Desc: Environmental Contact
Entity Name: JIM NEJEDLY
Entity Title: ENVIRONMENTAL CONTACT
Affiliation Address: POBOX 5397
Affiliation City: CONCORD
Affiliation State: CA
Affiliation Country: Not reported
Affiliation Zip: Not reported
Affiliation Phone: ,

Affiliation Type Desc: Environmental Contact
Entity Name: Gary Lazdowski
Entity Title: MANAGER
Affiliation Address: Not reported
Affiliation City: Not reported
Affiliation State: Not reported
Affiliation Country: Not reported
Affiliation Zip: Not reported
Affiliation Phone: ,

Affiliation Type Desc: Facility Owner
Entity Name: RECYCLING CTR AND TRANSFER STA
Entity Title: OWNER
Affiliation Address: Not reported
Affiliation City: Not reported
Affiliation State: Not reported
Affiliation Country: Not reported
Affiliation Zip: Not reported
Affiliation Phone: ,

Name: FORMER CROWN CORK AND SEAL COMPANY, INC
Address: 1300 LOVERIDGE ROAD
City,State,Zip: PITTSBURG, CA 94565
Site ID: 654850
CERS ID: SLT20210313
CERS Description: Cleanup Program Site

Affiliation:
Affiliation Type Desc: Regional Board Caseworker
Entity Name: LAURENT MEILLIER - SAN FRANCISCO BAY RWQCB (REGION 2)
Entity Title: Not reported
Affiliation Address: 1515 CLAY ST. SUITE 1400
Affiliation City: OAKLAND
Affiliation State: CA

Map ID
Direction
Distance
Elevation

MAP FINDINGS

Site

Database(s)

EDR ID Number
EPA ID Number

RECYCLING CENTER AND TRANSFER STATION (Continued)

1006826283

Affiliation Country: Not reported
Affiliation Zip: Not reported
Affiliation Phone: ,

83
SW
1/2-1
0.712 mi.
3758 ft.

STONEMAN ELEMENTARY SCHOOL
2929 LOVERIDGE ROAD
PITTSBURG, CA 94565

ENVIROSTOR **S105840717**
SCH **N/A**

Relative:
Higher
Actual:
97 ft.

ENVIROSTOR:
Name: STONEMAN ELEMENTARY SCHOOL
Address: 2929 LOVERIDGE ROAD
City,State,Zip: PITTSBURG, CA 94565
Facility ID: 7820009
Status: Certified
Status Date: 07/11/2003
Site Code: 204116
Site Type: School Cleanup
Site Type Detailed: School
Acres: 13
NPL: NO
Regulatory Agencies: DTSC
Lead Agency: DTSC
Program Manager: Not reported
Supervisor: Javier Hinojosa
Division Branch: Northern California Schools & Santa Susana
Assembly: 15
Senate: 9
Special Program: Not reported
Restricted Use: NO
Site Mgmt Req: NONE SPECIFIED
Funding: School District
Latitude: 38.00423
Longitude: -121.8709
APN: NONE SPECIFIED
Past Use: * EDUCATIONAL SERVICES
Potential COC: Dioxin (as 2,3,7,8-TCDD TEQ Chromium VI)
Confirmed COC: NONE SPECIFIED
Potential Description: SOIL
Alias Name: Not reported
Alias Type: Not reported

Completed Info:
Completed Area Name: Not reported
Completed Sub Area Name: Not reported
Completed Document Type: Not reported
Completed Date: Not reported
Comments: Not reported

Future Area Name: Not reported
Future Sub Area Name: Not reported
Future Document Type: Not reported
Future Due Date: Not reported
Schedule Area Name: Not reported
Schedule Sub Area Name: Not reported
Schedule Document Type: Not reported

Map ID
Direction
Distance
Elevation

MAP FINDINGS

Site

Database(s)

EDR ID Number
EPA ID Number

STONEMAN ELEMENTARY SCHOOL (Continued)

S105840717

Schedule Due Date: Not reported
Schedule Revised Date: Not reported

SCH:

Name: STONEMAN ELEMENTARY SCHOOL
Address: 2929 LOVERIDGE ROAD
City,State,Zip: PITTSBURG, CA 94565
Facility ID: 7820009
Site Type: School Cleanup
Site Type Detail: School
Site Mgmt. Req.: NONE SPECIFIED
Acres: 13
National Priorities List: NO
Cleanup Oversight Agencies: DTSC
Lead Agency: DTSC
Lead Agency Description: * DTSC
Project Manager: Not reported
Supervisor: Javier Hinojosa
Division Branch: Northern California Schools & Santa Susana
Site Code: 204116
Assembly: 15
Senate: 9
Special Program Status: Not reported
Status: Certified
Status Date: 07/11/2003
Restricted Use: NO
Funding: School District
Latitude: 38.00423
Longitude: -121.8709
APN: NONE SPECIFIED
Past Use: * EDUCATIONAL SERVICES
Potential COC: Dioxin (as 2,3,7,8-TCDD TEQ, Dioxin (as 2,3,7,8-TCDD TEQ, Chromium VI
Not reported
Confirmed COC: NONE SPECIFIED
Potential Description: SOIL
Alias Name: Not reported
Alias Type: Not reported

Completed Info:

Completed Area Name: Not reported
Completed Sub Area Name: Not reported
Completed Document Type: Not reported
Completed Date: Not reported
Comments: Not reported

Future Area Name: Not reported
Future Sub Area Name: Not reported
Future Document Type: Not reported
Future Due Date: Not reported
Schedule Area Name: Not reported
Schedule Sub Area Name: Not reported
Schedule Document Type: Not reported
Schedule Due Date: Not reported
Schedule Revised Date: Not reported

Map ID
Direction
Distance
Elevation

MAP FINDINGS

Site

Database(s)

EDR ID Number
EPA ID Number

84
SW
1/2-1
0.836 mi.
4416 ft.

PITTSBURG RIVERSIDE SITE
1151 STONEMAN AVENUE
PITTSBURG, CA 94565

ENVIROSTOR **S110326396**
SCH **N/A**

Relative:
Higher
Actual:
100 ft.

ENVIROSTOR:
Name: PITTSBURG RIVERSIDE SITE
Address: 1151 STONEMAN AVENUE
City,State,Zip: PITTSBURG, CA 94565
Facility ID: 60001298
Status: No Further Action
Status Date: 07/15/2010
Site Code: 204241
Site Type: School Investigation
Site Type Detailed: School
Acres: 6.6
NPL: NO
Regulatory Agencies: SMBRP
Lead Agency: SMBRP
Program Manager: Mellan Songco
Supervisor: Mark Malinowski
Division Branch: Northern California Schools & Santa Susana
Assembly: 15
Senate: 9
Special Program: Not reported
Restricted Use: NO
Site Mgmt Req: NONE SPECIFIED
Funding: School District
Latitude: 38.00461
Longitude: -121.8744
APN: 088-131-009
Past Use: RESIDENTIAL AREA
Potential COC: Arsenic Chlordane DDD DDE DDT Lead
Confirmed COC: 30001-NO 30004-NO 30013-NO 30006-NO 30007-NO 30008-NO No
Contaminants found
Potential Description: SOIL
Alias Name: 088-131-009
Alias Type: APN
Alias Name: Camp Stoneman
Alias Type: Former Project ID
Alias Name: 204241
Alias Type: Project Code (Site Code)
Alias Name: 60001298
Alias Type: Envirostor ID Number

Completed Info:
Completed Area Name: PROJECT WIDE
Completed Sub Area Name: Not reported
Completed Document Type: Phase 1 Addendum
Completed Date: 06/09/2010
Comments: DTSC approved the Phase 1 addendum with a no further action determination

Completed Area Name: PROJECT WIDE
Completed Sub Area Name: Not reported
Completed Document Type: Cost Recovery Closeout Memo
Completed Date: 07/21/2010
Comments: DTSC sent a CRU to the accounting unit to summarize costs associated with the Phase 1 and Phase 1 addendum

Map ID
Direction
Distance
Elevation

MAP FINDINGS

Site

Database(s)

EDR ID Number
EPA ID Number

PITTSBURG RIVERSIDE SITE (Continued)

S110326396

Completed Area Name: PROJECT WIDE
Completed Sub Area Name: Not reported
Completed Document Type: Site Inspections/Visit (Non LUR)
Completed Date: 06/03/2010
Comments: Conducted a site walkthrough on June 3, 2010.

Future Area Name: Not reported
Future Sub Area Name: Not reported
Future Document Type: Not reported
Future Due Date: Not reported
Schedule Area Name: Not reported
Schedule Sub Area Name: Not reported
Schedule Document Type: Not reported
Schedule Due Date: Not reported
Schedule Revised Date: Not reported

SCH:

Name: PITTSBURG RIVERSIDE SITE
Address: 1151 STONEMAN AVENUE
City,State,Zip: PITTSBURG, CA 94565
Facility ID: 60001298
Site Type: School Investigation
Site Type Detail: School
Site Mgmt. Req.: NONE SPECIFIED
Acres: 6.6
National Priorities List: NO
Cleanup Oversight Agencies: SMBRP
Lead Agency: SMBRP
Lead Agency Description: DTSC - Site Cleanup Program
Project Manager: Mellan Songco
Supervisor: Mark Malinowski
Division Branch: Northern California Schools & Santa Susana
Site Code: 204241
Assembly: 15
Senate: 9
Special Program Status: Not reported
Status: No Further Action
Status Date: 07/15/2010
Restricted Use: NO
Funding: School District
Latitude: 38.00461
Longitude: -121.8744
APN: 088-131-009
Past Use: RESIDENTIAL AREA
Potential COC: Arsenic, Arsenic, Chlordane, DDD, DDE, DDT, Lead
Confirmed COC: 30001-NO, 30004-NO, 30013-NO, 30006-NO, 30007-NO, 30008-NO, No
Contaminants found
Potential Description: SOIL
Alias Name: 088-131-009
Alias Type: APN
Alias Name: Camp Stoneman
Alias Type: Former Project ID
Alias Name: 204241
Alias Type: Project Code (Site Code)
Alias Name: 60001298
Alias Type: Envirostor ID Number

Map ID
 Direction
 Distance
 Elevation

MAP FINDINGS

Site

Database(s)

EDR ID Number
 EPA ID Number

PITTSBURG RIVERSIDE SITE (Continued)

S110326396

Completed Info:

Completed Area Name: PROJECT WIDE
 Completed Sub Area Name: Not reported
 Completed Document Type: Phase 1 Addendum
 Completed Date: 06/09/2010
 Comments: DTSC approved the Phase 1 addendum with a no further action determination

Completed Area Name: PROJECT WIDE
 Completed Sub Area Name: Not reported
 Completed Document Type: Cost Recovery Closeout Memo
 Completed Date: 07/21/2010
 Comments: DTSC sent a CRU to the accounting unit to summarize costs associated with the Phase 1 and Phase 1 addendum

Completed Area Name: PROJECT WIDE
 Completed Sub Area Name: Not reported
 Completed Document Type: Site Inspections/Visit (Non LUR)
 Completed Date: 06/03/2010
 Comments: Conducted a site walkthrough on June 3, 2010.

Future Area Name: Not reported
 Future Sub Area Name: Not reported
 Future Document Type: Not reported
 Future Due Date: Not reported
 Schedule Area Name: Not reported
 Schedule Sub Area Name: Not reported
 Schedule Document Type: Not reported
 Schedule Due Date: Not reported
 Schedule Revised Date: Not reported

85
NNE
1/2-1
0.882 mi.
4657 ft.

HYDROCHEM INDUSTRIAL SERVICES INC
LOVERIDGE RD
PITTSBURG, CA 94565

ENVIROSTOR 1008152483
N/A

Relative:
Lower
Actual:
18 ft.

ENVIROSTOR:
 Name: HYDROCHEM INDUSTRIAL SERVICES INC
 Address: LOVERIDGE RD
 City,State,Zip: PITTSBURG, CA 945650000
 Facility ID: 80001822
 Status: Inactive - Needs Evaluation
 Status Date: 06/22/2009
 Site Code: Not reported
 Site Type: Corrective Action
 Site Type Detailed: Corrective Action
 Acres: 0
 NPL: NO
 Regulatory Agencies: NONE SPECIFIED
 Lead Agency: NONE SPECIFIED
 Program Manager: Not reported
 Supervisor: Daniel Murphy
 Division Branch: Cleanup Berkeley
 Assembly: 15
 Senate: 9
 Special Program: Not reported

Map ID
 Direction
 Distance
 Elevation

MAP FINDINGS

Site

Database(s)

EDR ID Number
 EPA ID Number

HYDROCHEM INDUSTRIAL SERVICES INC (Continued)

1008152483

Restricted Use: NO
 Site Mgmt Req: NONE SPECIFIED
 Funding: Not reported
 Latitude: 38.02314
 Longitude: -121.8553
 APN: NONE SPECIFIED
 Past Use: NONE SPECIFIED
 Potential COC: NONE SPECIFIED
 Confirmed COC: NONE SPECIFIED
 Potential Description: NONE SPECIFIED
 Alias Name: CAT080010580
 Alias Type: EPA Identification Number
 Alias Name: 110018954103
 Alias Type: EPA (FRS #)
 Alias Name: 80001822
 Alias Type: Envirostor ID Number

 Completed Info:
 Completed Area Name: PROJECT WIDE
 Completed Sub Area Name: Not reported
 Completed Document Type: Preliminary Assessment Report
 Completed Date: 12/18/1990
 Comments: Not reported

 Future Area Name: Not reported
 Future Sub Area Name: Not reported
 Future Document Type: Not reported
 Future Due Date: Not reported
 Schedule Area Name: Not reported
 Schedule Sub Area Name: Not reported
 Schedule Document Type: Not reported
 Schedule Due Date: Not reported
 Schedule Revised Date: Not reported

86
SSE
1/2-1
0.968 mi.
5113 ft.

Relative:
Higher

Actual:
123 ft.

CHEVRON PIPELINE
2360 BUCHANAN
PITTSBURG, CA 94565

ENVIROSTOR S101479941
LUST N/A
CPS-SLIC
VCP
CERS HAZ WASTE
SWEEPS UST
HIST UST
Cortese
ENF
HIST CORTESE
CONTRA COSTA CO. SITE LIST
CIWQS
CERS

ENVIROSTOR:
 Name: LOS MEDANOS TANK FARM
 Address: 2360 BUCHANAN RD
 City,State,Zip: PITTSBURG, CA 94565
 Facility ID: 7290001
 Status: Refer: RWQCB
 Status Date: 05/08/2020
 Site Code: 201340
 Site Type: Voluntary Cleanup
 Site Type Detailed: Voluntary Agreement

Map ID
Direction
Distance
Elevation

MAP FINDINGS

Site

Database(s)

EDR ID Number
EPA ID Number

CHEVRON PIPELINE (Continued)

S101479941

Acres: 162
NPL: NO
Regulatory Agencies: SMBRP
Lead Agency: SMBRP
Program Manager: Mera Golo
Supervisor: Ruth Cayabyab
Division Branch: Cleanup Sacramento
Assembly: 15
Senate: 9
Special Program: Voluntary Agreement - Standard Voluntary Agreement
Restricted Use: NO
Site Mgmt Req: NONE SPECIFIED
Funding: Responsible Party
Latitude: 37.99396
Longitude: -121.8552
APN: 089-150-013, 089150013
Past Use: MANUFACTURING - PETROLEUM
Potential COC: Lead TPH-diesel TPH-gas n-Butylbenzene sec-Butylbenzene Ethylbenzene
Naphthalene Isopropylbenzene (see Cumene n-Propylbenzene
304 843 049 830 499 000 000 000 000 000 000 000 000 000 000 000
Confirmed COC: 304 843 049 830 499 000 000 000 000 000 000 000 000 000 000 000
Potential Description: SOIL
Alias Name: Not reported
Alias Type: Not reported

Completed Info:

Completed Area Name: Not reported
Completed Sub Area Name: Not reported
Completed Document Type: Not reported
Completed Date: Not reported
Comments: Not reported

Future Area Name: Not reported
Future Sub Area Name: Not reported
Future Document Type: Not reported
Future Due Date: Not reported
Schedule Area Name: Not reported
Schedule Sub Area Name: Not reported
Schedule Document Type: Not reported
Schedule Due Date: Not reported
Schedule Revised Date: Not reported

LUST:

Name: CHEVRON
Address: 2360 BUCHANAN RD
City,State,Zip: PITTSBURG, CA 94565
Lead Agency: SAN FRANCISCO BAY RWQCB (REGION 2)
Case Type: LUST Cleanup Site
Geo Track: http://geotracker.waterboards.ca.gov/profile_report.asp?global_id=T0601300080
Global Id: T0601300080
Latitude: 37.9979
Longitude: -121.8558
Status: Completed - Case Closed
Status Date: 03/21/1997
Case Worker: Not reported
RB Case Number: 07-0084
Local Agency: CONTRA COSTA COUNTY
File Location: Not reported

Map ID
Direction
Distance
Elevation

MAP FINDINGS

Site

Database(s)

EDR ID Number
EPA ID Number

CHEVRON PIPELINE (Continued)

S101479941

Local Case Number: 07-10592
Potential Media Affect: Soil
Potential Contaminants of Concern: Gasoline
EPA Region: 9
Coordinate Source: * Historical Geocode - Zip Code Match
Cuf Case: NO
Quantity Released Gallons: Not reported
Begin Date: 05/18/1986
Leak Reported Date: 05/18/1986
How Discovered: Tank Closure
How Discovered Description: Not reported
Discharge Source: Other
Discharge Cause: Unknown
Stop Method: Not reported
Stop Description: Not reported
No Further Action Date: 03/21/1997
CA Water Watershed Name: Suisun - Concord - Pittsburg - In Delta (207.34)
Dwr Groundwater Subbasin Name: Pittsburg Plain (2-004)
Disadvantaged Community: Not reported
CA Enviroscreen 3 Score: 46-50%
CA Enviroscreen 4 Score: 55-60%
Military DOD Site: No
Facility Project Subtype: Not reported
RWQCB Region: SAN FRANCISCO BAY RWQCB (REGION 2)
Site History: Not reported

LUST:

Global Id: T0601300080
Contact Type: Local Agency Caseworker
Contact Name: SUE LOYD
Organization Name: CONTRA COSTA COUNTY
Address: 4333 PACHECO BLVD.
City: MARTINEZ
Email: sloyd@hds.co.contra-costa.ca.us
Phone Number: Not reported

LUST:

Global Id: T0601300080
Action Type: Other
Date: 05/18/1986
Action: Leak Discovery

Global Id: T0601300080
Action Type: Other
Date: 05/18/1986
Action: Leak Reported

Global Id: T0601300080
Action Type: Other
Date: 05/18/1986
Action: Leak Stopped

LUST:

Global Id: T0601300080
Status: Open - Case Begin Date
Status Date: 05/18/1986

Map ID
Direction
Distance
Elevation

MAP FINDINGS

Site

Database(s)

EDR ID Number
EPA ID Number

CHEVRON PIPELINE (Continued)

S101479941

Global Id: T0601300080
Status: Open - Site Assessment
Status Date: 04/06/1994

Global Id: T0601300080
Status: Completed - Case Closed
Status Date: 03/21/1997

LUST REG 2:

Region: 2
Facility Id: 07-0084
Facility Status: Case Closed
Case Number: 07-10592
How Discovered: Tank Closure
Leak Cause: UNK
Leak Source: UNK
Date Leak Confirmed: 4/6/1994
Oversight Program: LUST
Prelim. Site Assessment Workplan Submitted: Not reported
Preliminary Site Assessment Began: Not reported
Pollution Characterization Began: Not reported
Pollution Remediation Plan Submitted: Not reported
Date Remediation Action Underway: Not reported
Date Post Remedial Action Monitoring Began: Not reported

CPS-SLIC:

Name: HIGHLANDS RANCH PHASE II
Address: 2360 BUCHANAN ROAD
City, State, Zip: PITTSBURG, CA 94565
Region: STATE
Facility Status: Open - Remediation
Status Date: 09/01/2009
Global Id: SL0601316107
Lead Agency: SAN FRANCISCO BAY RWQCB (REGION 2)
Lead Agency Case Number: Not reported
Latitude: 37.997985
Longitude: -121.858989
Case Type: Cleanup Program Site
Case Worker: ADF
Local Agency: Not reported
RB Case Number: 2119.1251
File Location: Regional Board
Potential Media Affected: Soil
Potential Contaminants of Concern: Crude Oil
EPA Region: 9
Coordinate Source: Google Geocode
Cuf Case: NO
Quantity Released Gallons: Not reported
Begin Date: 09/26/2006
Leak Reported Date: 08/04/2006
How Discovered: Not reported
How Discovered Description: Not reported
Discharge Source: Other
Discharge Cause: Spill, Unknown
Stop Method: Close and Remove Tank

Map ID
Direction
Distance
Elevation

MAP FINDINGS

Site

Database(s)

EDR ID Number
EPA ID Number

CHEVRON PIPELINE (Continued)

S101479941

Stop Description: Tanks removed in 1981.
No Further Action Date: Not reported
CA Water Watershed Name: Suisun - Concord - Pittsburg - In Delta (207.34)
Dwr Groundwater Subbasin Name: Pittsburg Plain (2-004)
Disadvantaged Community: Not reported
CA Enviroscreen 3 Score: Not reported
CA Enviroscreen 4 Score: Not reported
Military DOD Site: No
Facility Project Subtype: Not reported
RWQCB Region: SAN FRANCISCO BAY RWQCB (REGION 2)
Site History: Los Medanos Tank Farm was built around 1913 and contained 40 aboveground storage tanks, each with a capacity of 35,000 barrels. The site was owned and operated by Chevron, USA, and the tanks were used to store crude oil prior to refining. The site was used until 1980. In 1981, all of the tanks and associated piping were dismantled and removed, with the exception of one tank still used by Chevron at its pump station on Buchanan Road. The current property owner, West Coast Home Builders, is cleaning up the site for proposed residential development. As part of Phase I (2001-2003), an adjacent 50-acre parcel in the western part of the former tank farm was cleaned up and redeveloped. Phase II of the project consists of excavating petroleum-contaminated soils from a 140-acre parcel and on-site treatment of excavated soils through bioremediation. 24 former tanks are entirely or partially located within the limits of Phase II. Highlands Ranch Phase II also includes four former wax ponds. The Remedial Action Plan was conditionally approved by the Regional Water Board in 2007 and remediation began on 9/22/2008. Remediation is still underway.

[Click here to access the California GeoTracker records for this facility:](#)

VCP:

Name: LOS MEDANOS TANK FARM
Address: 2360 BUCHANAN RD
City,State,Zip: PITTSBURG, CA 94565
Facility ID: 7290001
Site Type: Voluntary Cleanup
Site Type Detail: Voluntary Agreement
Site Mgmt. Req.: NONE SPECIFIED
Acres: 162
National Priorities List: NO
Cleanup Oversight Agencies: SMBRP
Lead Agency: SMBRP
Lead Agency Description: DTSC - Site Cleanup Program
Project Manager: Mera Golo
Supervisor: Ruth Cayabyab
Division Branch: Cleanup Sacramento
Site Code: 201340
Assembly: 15
Senate: 9
Special Programs Code: Voluntary Agreement - Standard Voluntary Agreement
Status: Refer: RWQCB
Status Date: 05/08/2020
Restricted Use: NO
Funding: Responsible Party
Lat/Long: 37.99396 / -121.8552
APN: 089-150-013, 089150013

Map ID
Direction
Distance
Elevation

MAP FINDINGS

Site

Database(s)

EDR ID Number
EPA ID Number

CHEVRON PIPELINE (Continued)

S101479941

City,State,Zip: PITTSBURG, CA 94565
File Number: 0002279e
URL: <https://documents.geotracker.waterboards.ca.gov/ustpdfs/pdf/0002279e.pdf>
Region: Not reported
Facility ID: Not reported
Facility Type: Not reported
Other Type: Not reported
Contact Name: Not reported
Telephone: Not reported
Owner Name: Not reported
Owner Address: Not reported
Owner City,St,Zip: Not reported
Total Tanks: Not reported

Tank Num: Not reported
Container Num: Not reported
Year Installed: Not reported
Tank Capacity: Not reported
Tank Used for: Not reported
Type of Fuel: Not reported
Container Construction Thickness: Not reported
Leak Detection: Not reported

[Click here for Geo Tracker PDF:](#)

CORTESE:

Name: CHEVRON
Address: 2360 BUCHANAN RD
City,State,Zip: PITTSBURG, CA 94565
Region: CORTESE
Envirostor Id: Not reported
Global ID: T0601300080
Site/Facility Type: LUST CLEANUP SITE
Cleanup Status: COMPLETED - CASE CLOSED
Status Date: Not reported
Site Code: Not reported
Latitude: Not reported
Longitude: Not reported
Owner: Not reported
Enf Type: Not reported
Swat R: Not reported
Flag: active
Order No: Not reported
Waste Discharge System No: Not reported
Effective Date: Not reported
Region 2: Not reported
WID Id: Not reported
Solid Waste Id No: Not reported
Waste Management Uit Name: Not reported
File Name: Active Open

Name: CHEVRON PIPELINE
Address: 2360 BUCHANAN
City,State,Zip: PITTSBURG, CA 94565
Region: CORTESE
Envirostor Id: Not reported
Global ID: Not reported

Map ID
Direction
Distance
Elevation

MAP FINDINGS

Site

Database(s)

EDR ID Number
EPA ID Number

CHEVRON PIPELINE (Continued)

S101479941

Site/Facility Type: Not reported
Cleanup Status: Not reported
Status Date: Not reported
Site Code: Not reported
Latitude: Not reported
Longitude: Not reported
Owner: Not reported
Enf Type: Clean-up and Abatement Order
Swat R: Not reported
Flag: CORTESE
Order No: Not reported
Waste Discharge System No: Not reported
Effective Date: Not reported
Region 2: 2
WID Id: 2 078347N01
Solid Waste Id No: Not reported
Waste Management Uit Name: Not reported
File Name: Cease Desist Orders & Cleanup Abatement Orders

ENF:

Name: CHEVRON PIPELINE
Address: 2360 BUCHANAN
City,State,Zip: PITTSBURG, CA 94565
Region: 2
Facility Id: 217537
Agency Name: Chevron Pipeline Company Pittsburg
Place Type: All Other
Place Subtype: Dredge/Fill Site
Facility Type: Industrial
Agency Type: Privately-Owned Business
Of Agencies: 1
Place Latitude: 37.998002
Place Longitude: -121.858956
SIC Code 1: 4612
SIC Desc 1: Crude Petroleum Pipelines
SIC Code 2: Not reported
SIC Desc 2: Not reported
SIC Code 3: Not reported
SIC Desc 3: Not reported
NAICS Code 1: Not reported
NAICS Desc 1: Not reported
NAICS Code 2: Not reported
NAICS Desc 2: Not reported
NAICS Code 3: Not reported
NAICS Desc 3: Not reported
Of Places: 1
Source Of Facility: Reg Meas
Design Flow: Not reported
Threat To Water Quality: Not reported
Complexity: Not reported
Pretreatment: Not reported
Facility Waste Type: Not reported
Facility Waste Type 2: Not reported
Facility Waste Type 3: Not reported
Facility Waste Type 4: Not reported
Program: Not reported
Program Category1: Not reported

Map ID
Direction
Distance
Elevation

MAP FINDINGS

Site

Database(s)

EDR ID Number
EPA ID Number

CHEVRON PIPELINE (Continued)

S101479941

Program Category2: UNREGS
Of Programs: Not reported
WDID: 2 078347N01
Reg Measure Id: 167325
Reg Measure Type: Unregulated
Region: 2
Order #: Not reported
Npdes# CA#: Not reported
Major-Minor: Not reported
Npdes Type: Not reported
Reclamation: Not reported
Dredge Fill Fee: Not reported
301H: Not reported
Application Fee Amt Received: Not reported
Status: Historical
Status Date: 06/17/2005
Effective Date: Not reported
Expiration/Review Date: Not reported
Termination Date: Not reported
WDR Review - Amend: Not reported
WDR Review - Revise/Renew: Not reported
WDR Review - Rescind: Not reported
WDR Review - No Action Required: Not reported
WDR Review - Pending: Not reported
WDR Review - Planned: Not reported
Status Enrollee: N
Individual/General: Not reported
Fee Code: Not reported
Direction/Voice: Passive
Enforcement Id(EID): 236019
Region: 2
Order / Resolution Number: R2-2000-0104
Enforcement Action Type: Clean-up and Abatement Order
Effective Date: 10/13/2000
Adoption/Issuance Date: Not reported
Achieve Date: Not reported
Termination Date: Not reported
ACL Issuance Date: Not reported
EPL Issuance Date: Not reported
Status: Active
Title: Enforcement - 2 078347N01
Description: Not reported
Program: ENFCAO
Latest Milestone Completion Date: 12/7/2001
Of Programs1: 1
Total Assessment Amount: 0
Initial Assessed Amount: 0
Liability \$ Amount: 0
Project \$ Amount: 0
Liability \$ Paid: 0
Project \$ Completed: 0
Total \$ Paid/Completed Amount: 0

HIST CORTESE:

edr_fname: CHEVRON
edr_fadd1: 2360 BUCHANAN
City,State,Zip: PITTSBURG, CA

Map ID
Direction
Distance
Elevation

MAP FINDINGS

Site

Database(s)

EDR ID Number
EPA ID Number

CHEVRON PIPELINE (Continued)

S101479941

Region: CORTESE
Facility County Code: 7
Reg By: LTNKA
Reg Id: 07-0084

CONTRA COSTA CO. SITE LIST:

Name: CHEVRON PIPELINE CO/LOS MEDANOS
Address: 2360 BUCHANAN RD
City: PITTSBURG
Facility ID: FA0031582
Billing Status: ACTIVE, BILLABLE
Program Status: CONTRA COSTA CO. SITE LIST
Program/Elements: HMBP: >10K-100K LBS, 0-19 EMPLOYEES
Region: CONTRA COSTA
Cupa Number: 710592
CERS ID: 10005628

Name: CHEVRON PIPELINE CO/LOS MEDANOS
Address: 2360 BUCHANAN RD
City: PITTSBURG
Facility ID: FA0031582
Billing Status: ACTIVE, BILLABLE
Program Status: CONTRA COSTA CO. SITE LIST
Program/Elements: HWG: LESS THAN 5 TONS/YEAR
Region: CONTRA COSTA
Cupa Number: 710592
CERS ID: 10005628

Name: CHEVRON PIPELINE CO/LOS MEDANOS
Address: 2360 BUCHANAN RD
City: PITTSBURG
Facility ID: FA0031582
Billing Status: INACTIVE, NON-BILLABLE
Program Status: CONTRA COSTA CO. SITE LIST
Program/Elements: UNDERGROUND STORAGE TANK SITE
Region: CONTRA COSTA
Cupa Number: 710592
CERS ID: 10005628

CIWQS:

Name: CHEVRON PIPELINE
Address: 2360 BUCHANAN
City,State,Zip: PITTSBURG, CA 94565
Agency: Chevron Pipeline Company Pittsburg
Agency Address: 2360 Buchanan Road, Pittsburg, CA 94565
Place/Project Type: Dredge/Fill Site
SIC/NAICS: 4612
Region: 2
Program: CERFILLEXC
Regulatory Measure Status: Historical
Regulatory Measure Type: 401 Certification
Order Number: Not reported
WDID: C-07-0510
NPDES Number: Not reported
Adoption Date: Not reported
Effective Date: Not reported

Map ID
Direction
Distance
Elevation

MAP FINDINGS

Site

Database(s)

EDR ID Number
EPA ID Number

CHEVRON PIPELINE (Continued)

S101479941

Termination Date: Not reported
Expiration/Review Date: Not reported
Design Flow: Not reported
Major/Minor: Not reported
Complexity: Not reported
TTWQ: Not reported
Enforcement Actions within 5 years: 0
Violations within 5 years: 0
Latitude: 37.998002
Longitude: -121.858956

CERS:

Name: CHEVRON
Address: 2360 BUCHANAN RD
City,State,Zip: PITTSBURG, CA 94565
Site ID: 643355
CERS ID: T0601300080
CERS Description: Leaking Underground Storage Tank Cleanup Site

Affiliation:

Affiliation Type Desc: Local Agency Caseworker
Entity Name: SUE LOYD - CONTRA COSTA COUNTY
Entity Title: Not reported
Affiliation Address: 4333 PACHECO BLVD.
Affiliation City: MARTINEZ
Affiliation State: CA
Affiliation Country: Not reported
Affiliation Zip: Not reported
Affiliation Phone: ,

Name: CHEVRON PIPELINE
Address: 2360 BUCHANAN
City,State,Zip: PITTSBURG, CA 94565
Site ID: 311072
CERS ID: 217537
CERS Description: Wetlands - Fill and Dredge Material

Enforcement Action:

Site ID: 311072
Site Name: Chevron Pipeline
Site Address: 2360 BUCHANAN
Site City: PITTSBURG
Site Zip: 94565
Enf Action Date: 10-13-2000
Enf Action Type: Clean-up and Abatement Order
Enf Action Description: Clean-up and Abatement Order
Enf Action Notes: Not reported
Enf Action Division: Water Boards
Enf Action Program: UNSPEC
Enf Action Source: CIWQS,

Name: CHEVRON PIPELINE CO/LOS MEDANOS
Address: 2360 BUCHANAN RD
City,State,Zip: PITTSBURG, CA 94565
Site ID: 389855
CERS ID: 10005628

Map ID
Direction
Distance
Elevation

MAP FINDINGS

Site

Database(s)

EDR ID Number
EPA ID Number

CHEVRON PIPELINE (Continued)

S101479941

CERS Description: Chemical Storage Facilities

Violations:

Site ID: 389855
Site Name: CHEVRON PIPELINE CO/LOS MEDANOS
Violation Date: 11-02-2022
Citation: HSC 6.5 25201.16(e) - California Health and Safety Code, Chapter 6.5, Section(s) 25201.16(e)

Violation Description: Failure of the universal waste handler to manage universal waste aerosol cans in a manner that prevents fire, explosion, and the unauthorized release of any universal waste or component of a universal waste to the environment.

Violation Notes: Returned to compliance on 11/02/2022. OBSERVATION: The facility had 4 spray paint cans (aerosol cans) in a location that could have resulted in disposal that were not empty. During the inspection, the 4 cans were taken to the hazardous waste storage area and placed in appropriate universal waste containment for disposal. CORRECTIVE ACTION: Corrected on site, but facility has been requested to provide a follow up for how the improper storage occurred and actions that will be taken to prevent it from reoccurring.

Violation Division: Contra Costa County Health Services Department
Violation Program: HW
Violation Source: CERS,

Evaluation:

Eval General Type: Compliance Evaluation Inspection
Eval Date: 04-15-2019
Violations Found: No
Eval Type: Routine done by local agency
Eval Notes: Not reported
Eval Division: Contra Costa County Health Services Department
Eval Program: HMRRP
Eval Source: CERS,

Eval General Type: Compliance Evaluation Inspection
Eval Date: 12-07-2016
Violations Found: No
Eval Type: Routine done by local agency
Eval Notes: Not reported
Eval Division: Contra Costa County Health Services Department
Eval Program: HMRRP
Eval Source: CERS,

Eval General Type: Compliance Evaluation Inspection
Eval Date: 11-24-2020
Violations Found: No
Eval Type: Routine done by local agency
Eval Notes: Not reported
Eval Division: Contra Costa County Health Services Department
Eval Program: HW
Eval Source: CERS,

Eval General Type: Compliance Evaluation Inspection
Eval Date: 12-07-2016
Violations Found: No
Eval Type: Routine done by local agency
Eval Notes: Not reported

Map ID
Direction
Distance
Elevation

MAP FINDINGS

Site

Database(s)

EDR ID Number
EPA ID Number

CHEVRON PIPELINE (Continued)

S101479941

Eval Division: Contra Costa County Health Services Department
Eval Program: HW
Eval Source: CERS,

Eval General Type: Compliance Evaluation Inspection
Eval Date: 11-02-2022
Violations Found: No
Eval Type: Routine done by local agency

Eval Notes: Not reported
Eval Division: Contra Costa County Health Services Department
Eval Program: HMRRP
Eval Source: CERS,

Eval General Type: Compliance Evaluation Inspection
Eval Date: 04-15-2019
Violations Found: No
Eval Type: Routine done by local agency
Eval Notes: Not reported
Eval Division: Contra Costa County Health Services Department
Eval Program: HW
Eval Source: CERS,

Eval General Type: Compliance Evaluation Inspection
Eval Date: 11-02-2022
Violations Found: Yes
Eval Type: Routine done by local agency
Eval Notes: Not reported
Eval Division: Contra Costa County Health Services Department
Eval Program: HW
Eval Source: CERS,

Eval General Type: Compliance Evaluation Inspection
Eval Date: 11-24-2020
Violations Found: No
Eval Type: Routine done by local agency
Eval Notes: Not reported
Eval Division: Contra Costa County Health Services Department
Eval Program: HMRRP
Eval Source: CERS,

Eval General Type: Other/Unknown
Eval Date: 11-24-2020
Violations Found: No
Eval Type: Other, not routine, done by local agency
Eval Notes: Looked up remote site consolidation requirements, discussed with KA
Eval Division: Contra Costa County Health Services Department
Eval Program: HW
Eval Source: CERS,

Enforcement Action:
Site ID: 389855
Site Name: CHEVRON PIPELINE CO/LOS MEDANOS
Site Address: 2360 BUCHANAN RD
Site City: PITTSBURG
Site Zip: 94565
Enf Action Date: 11-02-2022
Enf Action Type: Notice of Violation (Unified Program)

Map ID
Direction
Distance
Elevation

MAP FINDINGS

Site

Database(s)

EDR ID Number
EPA ID Number

CHEVRON PIPELINE (Continued)

S101479941

Enf Action Description: Notice of Violation Issued by the Inspector at the Time of Inspection
Enf Action Notes: Not reported
Enf Action Division: Contra Costa County Health Services Department
Enf Action Program: HW
Enf Action Source: CERS,

Affiliation:

Affiliation Type Desc: Document Preparer
Entity Name: Joe Watterson
Entity Title: Not reported
Affiliation Address: Not reported
Affiliation City: Not reported
Affiliation State: Not reported
Affiliation Country: Not reported
Affiliation Zip: Not reported
Affiliation Phone: ,

Affiliation Type Desc: Environmental Contact
Entity Name: Joe Watterson
Entity Title: Not reported
Affiliation Address: P.O. Box 81438
Affiliation City: BAKERSFIELD
Affiliation State: CA
Affiliation Country: Not reported
Affiliation Zip: 93380
Affiliation Phone: ,

Affiliation Type Desc: Identification Signer
Entity Name: Joe Watterson
Entity Title: Environmental Specialist
Affiliation Address: Not reported
Affiliation City: Not reported
Affiliation State: Not reported
Affiliation Country: Not reported
Affiliation Zip: Not reported
Affiliation Phone: ,

Affiliation Type Desc: Parent Corporation
Entity Name: CPLCAAsset
Entity Title: Not reported
Affiliation Address: Not reported
Affiliation City: Not reported
Affiliation State: Not reported
Affiliation Country: Not reported
Affiliation Zip: Not reported
Affiliation Phone: ,

Affiliation Type Desc: CUPA District
Entity Name: Contra Costa County Health Services Department
Entity Title: Not reported
Affiliation Address: 4585 Pacheco BlvdSuite 100
Affiliation City: Martinez
Affiliation State: CA
Affiliation Country: Not reported
Affiliation Zip: 94553
Affiliation Phone: (925) 655-3200,

Map ID
Direction
Distance
Elevation

MAP FINDINGS

Site

Database(s)

EDR ID Number
EPA ID Number

CHEVRON PIPELINE (Continued)

S101479941

Affiliation Type Desc: Facility Mailing Address
Entity Name: Mailing Address
Entity Title: Not reported
Affiliation Address: 2360 BUCHANAN ROAD
Affiliation City: PITTSBURG
Affiliation State: CA
Affiliation Country: Not reported
Affiliation Zip: 94565
Affiliation Phone: ,

Affiliation Type Desc: Legal Owner
Entity Name: CHEVRON PIPE LINE CO. - LOS MEDANOS
Entity Title: Not reported
Affiliation Address: PO Box 81438
Affiliation City: Bakersfield
Affiliation State: CA
Affiliation Country: United States
Affiliation Zip: 93380
Affiliation Phone: (925) 336-4753,

Affiliation Type Desc: Operator
Entity Name: CHEVRON PIPE LINE CO. - LOS MEDANOS
Entity Title: Not reported
Affiliation Address: Not reported
Affiliation City: Not reported
Affiliation State: Not reported
Affiliation Country: Not reported
Affiliation Zip: Not reported
Affiliation Phone: (925) 753-2000,

Name: HIGHLANDS RANCH PHASE II
Address: 2360 BUCHANAN ROAD
City,State,Zip: PITTSBURG, CA 94565
Site ID: 660010
CERS ID: SL0601316107
CERS Description: Cleanup Program Site

Affiliation:

Affiliation Type Desc: Regional Board Caseworker
Entity Name: ALAN FRIEDMAN - SAN FRANCISCO BAY RWQCB (REGION 2)
Entity Title: Not reported
Affiliation Address: 1515 CLAY ST., SUITE 1400
Affiliation City: OAKLAND
Affiliation State: CA
Affiliation Country: Not reported
Affiliation Zip: Not reported
Affiliation Phone: ,

Count: 1 records.

ORPHAN SUMMARY

<u>City</u>	<u>EDR ID</u>	<u>Site Name</u>	<u>Site Address</u>	<u>Zip</u>	<u>Database(s)</u>
ANTIOCH	S100833470	PACIFIC GAS AND ELECTRIC - JWP	SOMERSVILLE AND BUCHANAN ROADS	94509	CA BOND EXP. PLAN

GOVERNMENT RECORDS SEARCHED / DATA CURRENCY TRACKING

To maintain currency of the following federal and state databases, EDR contacts the appropriate governmental agency on a monthly or quarterly basis, as required.

Number of Days to Update: Provides confirmation that EDR is reporting records that have been updated within 90 days from the date the government agency made the information available to the public.

STANDARD ENVIRONMENTAL RECORDS

Lists of Federal NPL (Superfund) sites

NPL: National Priority List

National Priorities List (Superfund). The NPL is a subset of CERCLIS and identifies over 1,200 sites for priority cleanup under the Superfund Program. NPL sites may encompass relatively large areas. As such, EDR provides polygon coverage for over 1,000 NPL site boundaries produced by EPA's Environmental Photographic Interpretation Center (EPIC) and regional EPA offices.

Date of Government Version: 06/22/2023	Source: EPA
Date Data Arrived at EDR: 07/06/2023	Telephone: N/A
Date Made Active in Reports: 07/24/2023	Last EDR Contact: 09/01/2023
Number of Days to Update: 18	Next Scheduled EDR Contact: 10/09/2023
	Data Release Frequency: Quarterly

NPL Site Boundaries

Sources:

EPA's Environmental Photographic Interpretation Center (EPIC)
Telephone: 202-564-7333

EPA Region 1
Telephone 617-918-1143

EPA Region 6
Telephone: 214-655-6659

EPA Region 3
Telephone 215-814-5418

EPA Region 7
Telephone: 913-551-7247

EPA Region 4
Telephone 404-562-8033

EPA Region 8
Telephone: 303-312-6774

EPA Region 5
Telephone 312-886-6686

EPA Region 9
Telephone: 415-947-4246

EPA Region 10
Telephone 206-553-8665

Proposed NPL: Proposed National Priority List Sites

A site that has been proposed for listing on the National Priorities List through the issuance of a proposed rule in the Federal Register. EPA then accepts public comments on the site, responds to the comments, and places on the NPL those sites that continue to meet the requirements for listing.

Date of Government Version: 06/22/2023	Source: EPA
Date Data Arrived at EDR: 07/06/2023	Telephone: N/A
Date Made Active in Reports: 07/24/2023	Last EDR Contact: 09/01/2023
Number of Days to Update: 18	Next Scheduled EDR Contact: 10/09/2023
	Data Release Frequency: Quarterly

NPL LIENS: Federal Superfund Liens

Federal Superfund Liens. Under the authority granted the USEPA by CERCLA of 1980, the USEPA has the authority to file liens against real property in order to recover remedial action expenditures or when the property owner received notification of potential liability. USEPA compiles a listing of filed notices of Superfund Liens.

GOVERNMENT RECORDS SEARCHED / DATA CURRENCY TRACKING

Date of Government Version: 10/15/1991
Date Data Arrived at EDR: 02/02/1994
Date Made Active in Reports: 03/30/1994
Number of Days to Update: 56

Source: EPA
Telephone: 202-564-4267
Last EDR Contact: 08/15/2011
Next Scheduled EDR Contact: 11/28/2011
Data Release Frequency: No Update Planned

Lists of Federal Delisted NPL sites

Delisted NPL: National Priority List Deletions

The National Oil and Hazardous Substances Pollution Contingency Plan (NCP) establishes the criteria that the EPA uses to delete sites from the NPL. In accordance with 40 CFR 300.425.(e), sites may be deleted from the NPL where no further response is appropriate.

Date of Government Version: 06/22/2023
Date Data Arrived at EDR: 07/06/2023
Date Made Active in Reports: 07/24/2023
Number of Days to Update: 18

Source: EPA
Telephone: N/A
Last EDR Contact: 09/01/2023
Next Scheduled EDR Contact: 10/09/2023
Data Release Frequency: Quarterly

Lists of Federal sites subject to CERCLA removals and CERCLA orders

FEDERAL FACILITY: Federal Facility Site Information listing

A listing of National Priority List (NPL) and Base Realignment and Closure (BRAC) sites found in the Comprehensive Environmental Response, Compensation and Liability Information System (CERCLIS) Database where EPA Federal Facilities Restoration and Reuse Office is involved in cleanup activities.

Date of Government Version: 06/23/2023
Date Data Arrived at EDR: 06/23/2023
Date Made Active in Reports: 09/20/2023
Number of Days to Update: 89

Source: Environmental Protection Agency
Telephone: 703-603-8704
Last EDR Contact: 06/23/2023
Next Scheduled EDR Contact: 10/09/2023
Data Release Frequency: Varies

SEMS: Superfund Enterprise Management System

SEMS (Superfund Enterprise Management System) tracks hazardous waste sites, potentially hazardous waste sites, and remedial activities performed in support of EPA's Superfund Program across the United States. The list was formerly known as CERCLIS, renamed to SEMS by the EPA in 2015. The list contains data on potentially hazardous waste sites that have been reported to the USEPA by states, municipalities, private companies and private persons, pursuant to Section 103 of the Comprehensive Environmental Response, Compensation, and Liability Act (CERCLA). This dataset also contains sites which are either proposed to or on the National Priorities List (NPL) and the sites which are in the screening and assessment phase for possible inclusion on the NPL.

Date of Government Version: 06/22/2023
Date Data Arrived at EDR: 07/06/2023
Date Made Active in Reports: 07/24/2023
Number of Days to Update: 18

Source: EPA
Telephone: 800-424-9346
Last EDR Contact: 09/01/2023
Next Scheduled EDR Contact: 10/23/2023
Data Release Frequency: Quarterly

Lists of Federal CERCLA sites with NFRAP

SEMS-ARCHIVE: Superfund Enterprise Management System Archive

GOVERNMENT RECORDS SEARCHED / DATA CURRENCY TRACKING

SEMS-ARCHIVE (Superfund Enterprise Management System Archive) tracks sites that have no further interest under the Federal Superfund Program based on available information. The list was formerly known as the CERCLIS-NFRAP, renamed to SEMS ARCHIVE by the EPA in 2015. EPA may perform a minimal level of assessment work at a site while it is archived if site conditions change and/or new information becomes available. Archived sites have been removed and archived from the inventory of SEMS sites. Archived status indicates that, to the best of EPA's knowledge, assessment at a site has been completed and that EPA has determined no further steps will be taken to list the site on the National Priorities List (NPL), unless information indicates this decision was not appropriate or other considerations require a recommendation for listing at a later time. The decision does not necessarily mean that there is no hazard associated with a given site; it only means that, based upon available information, the location is not judged to be potential NPL site.

Date of Government Version: 06/22/2023	Source: EPA
Date Data Arrived at EDR: 07/06/2023	Telephone: 800-424-9346
Date Made Active in Reports: 07/24/2023	Last EDR Contact: 09/01/2023
Number of Days to Update: 18	Next Scheduled EDR Contact: 10/23/2023
	Data Release Frequency: Quarterly

Lists of Federal RCRA facilities undergoing Corrective Action

CORRACTS: Corrective Action Report

CORRACTS identifies hazardous waste handlers with RCRA corrective action activity.

Date of Government Version: 07/24/2023	Source: EPA
Date Data Arrived at EDR: 07/31/2023	Telephone: 800-424-9346
Date Made Active in Reports: 08/14/2023	Last EDR Contact: 09/20/2023
Number of Days to Update: 14	Next Scheduled EDR Contact: 01/01/2024
	Data Release Frequency: Quarterly

Lists of Federal RCRA TSD facilities

RCRA-TSDF: RCRA - Treatment, Storage and Disposal

RCRAInfo is EPA's comprehensive information system, providing access to data supporting the Resource Conservation and Recovery Act (RCRA) of 1976 and the Hazardous and Solid Waste Amendments (HSWA) of 1984. The database includes selective information on sites which generate, transport, store, treat and/or dispose of hazardous waste as defined by the Resource Conservation and Recovery Act (RCRA). Transporters are individuals or entities that move hazardous waste from the generator offsite to a facility that can recycle, treat, store, or dispose of the waste. TSDFs treat, store, or dispose of the waste.

Date of Government Version: 07/24/2023	Source: Environmental Protection Agency
Date Data Arrived at EDR: 07/31/2023	Telephone: (415) 495-8895
Date Made Active in Reports: 08/14/2023	Last EDR Contact: 09/20/2023
Number of Days to Update: 14	Next Scheduled EDR Contact: 01/01/2024
	Data Release Frequency: Quarterly

Lists of Federal RCRA generators

RCRA-LQG: RCRA - Large Quantity Generators

RCRAInfo is EPA's comprehensive information system, providing access to data supporting the Resource Conservation and Recovery Act (RCRA) of 1976 and the Hazardous and Solid Waste Amendments (HSWA) of 1984. The database includes selective information on sites which generate, transport, store, treat and/or dispose of hazardous waste as defined by the Resource Conservation and Recovery Act (RCRA). Large quantity generators (LQGs) generate over 1,000 kilograms (kg) of hazardous waste, or over 1 kg of acutely hazardous waste per month.

Date of Government Version: 07/24/2023	Source: Environmental Protection Agency
Date Data Arrived at EDR: 07/31/2023	Telephone: (415) 495-8895
Date Made Active in Reports: 08/14/2023	Last EDR Contact: 09/20/2023
Number of Days to Update: 14	Next Scheduled EDR Contact: 01/01/2024
	Data Release Frequency: Quarterly

GOVERNMENT RECORDS SEARCHED / DATA CURRENCY TRACKING

RCRA-SQG: RCRA - Small Quantity Generators

RCRAInfo is EPA's comprehensive information system, providing access to data supporting the Resource Conservation and Recovery Act (RCRA) of 1976 and the Hazardous and Solid Waste Amendments (HSWA) of 1984. The database includes selective information on sites which generate, transport, store, treat and/or dispose of hazardous waste as defined by the Resource Conservation and Recovery Act (RCRA). Small quantity generators (SQGs) generate between 100 kg and 1,000 kg of hazardous waste per month.

Date of Government Version: 07/24/2023	Source: Environmental Protection Agency
Date Data Arrived at EDR: 07/31/2023	Telephone: (415) 495-8895
Date Made Active in Reports: 08/14/2023	Last EDR Contact: 09/20/2023
Number of Days to Update: 14	Next Scheduled EDR Contact: 01/01/2024
	Data Release Frequency: Quarterly

RCRA-VSQG: RCRA - Very Small Quantity Generators (Formerly Conditionally Exempt Small Quantity Generators)

RCRAInfo is EPA's comprehensive information system, providing access to data supporting the Resource Conservation and Recovery Act (RCRA) of 1976 and the Hazardous and Solid Waste Amendments (HSWA) of 1984. The database includes selective information on sites which generate, transport, store, treat and/or dispose of hazardous waste as defined by the Resource Conservation and Recovery Act (RCRA). Very small quantity generators (VSQGs) generate less than 100 kg of hazardous waste, or less than 1 kg of acutely hazardous waste per month.

Date of Government Version: 07/24/2023	Source: Environmental Protection Agency
Date Data Arrived at EDR: 07/31/2023	Telephone: (415) 495-8895
Date Made Active in Reports: 08/14/2023	Last EDR Contact: 09/20/2023
Number of Days to Update: 14	Next Scheduled EDR Contact: 01/01/2024
	Data Release Frequency: Quarterly

Federal institutional controls / engineering controls registries

LUCIS: Land Use Control Information System

LUCIS contains records of land use control information pertaining to the former Navy Base Realignment and Closure properties.

Date of Government Version: 05/25/2023	Source: Department of the Navy
Date Data Arrived at EDR: 05/31/2023	Telephone: 843-820-7326
Date Made Active in Reports: 07/24/2023	Last EDR Contact: 08/02/2023
Number of Days to Update: 54	Next Scheduled EDR Contact: 11/20/2023
	Data Release Frequency: Varies

US ENG CONTROLS: Engineering Controls Sites List

A listing of sites with engineering controls in place. Engineering controls include various forms of caps, building foundations, liners, and treatment methods to create pathway elimination for regulated substances to enter environmental media or effect human health.

Date of Government Version: 05/22/2023	Source: Environmental Protection Agency
Date Data Arrived at EDR: 05/23/2023	Telephone: 703-603-0695
Date Made Active in Reports: 07/24/2023	Last EDR Contact: 08/21/2023
Number of Days to Update: 62	Next Scheduled EDR Contact: 12/04/2023
	Data Release Frequency: Varies

US INST CONTROLS: Institutional Controls Sites List

A listing of sites with institutional controls in place. Institutional controls include administrative measures, such as groundwater use restrictions, construction restrictions, property use restrictions, and post remediation care requirements intended to prevent exposure to contaminants remaining on site. Deed restrictions are generally required as part of the institutional controls.

Date of Government Version: 05/22/2023	Source: Environmental Protection Agency
Date Data Arrived at EDR: 05/23/2023	Telephone: 703-603-0695
Date Made Active in Reports: 07/24/2023	Last EDR Contact: 08/21/2023
Number of Days to Update: 62	Next Scheduled EDR Contact: 12/04/2023
	Data Release Frequency: Varies

GOVERNMENT RECORDS SEARCHED / DATA CURRENCY TRACKING

Federal ERNS list

ERNS: Emergency Response Notification System

Emergency Response Notification System. ERNS records and stores information on reported releases of oil and hazardous substances.

Date of Government Version: 06/12/2023

Date Data Arrived at EDR: 06/20/2023

Date Made Active in Reports: 08/14/2023

Number of Days to Update: 55

Source: National Response Center, United States Coast Guard

Telephone: 202-267-2180

Last EDR Contact: 09/20/2023

Next Scheduled EDR Contact: 01/01/2024

Data Release Frequency: Quarterly

Lists of state- and tribal (Superfund) equivalent sites

RESPONSE: State Response Sites

Identifies confirmed release sites where DTSC is involved in remediation, either in a lead or oversight capacity. These confirmed release sites are generally high-priority and high potential risk.

Date of Government Version: 04/24/2023

Date Data Arrived at EDR: 04/25/2023

Date Made Active in Reports: 07/13/2023

Number of Days to Update: 79

Source: Department of Toxic Substances Control

Telephone: 916-323-3400

Last EDR Contact: 07/25/2023

Next Scheduled EDR Contact: 11/06/2023

Data Release Frequency: Quarterly

Lists of state- and tribal hazardous waste facilities

ENVIROSTOR: EnviroStor Database

The Department of Toxic Substances Control's (DTSC's) Site Mitigation and Brownfields Reuse Program's (SMBRP's) EnviroStor database identifies sites that have known contamination or sites for which there may be reasons to investigate further. The database includes the following site types: Federal Superfund sites (National Priorities List (NPL)); State Response, including Military Facilities and State Superfund; Voluntary Cleanup; and School sites. EnviroStor provides similar information to the information that was available in CalSites, and provides additional site information, including, but not limited to, identification of formerly-contaminated properties that have been released for reuse, properties where environmental deed restrictions have been recorded to prevent inappropriate land uses, and risk characterization information that is used to assess potential impacts to public health and the environment at contaminated sites.

Date of Government Version: 04/24/2023

Date Data Arrived at EDR: 04/25/2023

Date Made Active in Reports: 07/13/2023

Number of Days to Update: 79

Source: Department of Toxic Substances Control

Telephone: 916-323-3400

Last EDR Contact: 07/25/2023

Next Scheduled EDR Contact: 11/06/2023

Data Release Frequency: Quarterly

Lists of state and tribal landfills and solid waste disposal facilities

SWF/LF (SWIS): Solid Waste Information System

Active, Closed and Inactive Landfills. SWF/LF records typically contain an inventory of solid waste disposal facilities or landfills. These may be active or inactive facilities or open dumps that failed to meet RCRA Section 4004 criteria for solid waste landfills or disposal sites.

Date of Government Version: 05/08/2023

Date Data Arrived at EDR: 05/08/2023

Date Made Active in Reports: 07/31/2023

Number of Days to Update: 84

Source: Department of Resources Recycling and Recovery

Telephone: 916-341-6320

Last EDR Contact: 08/08/2023

Next Scheduled EDR Contact: 11/20/2023

Data Release Frequency: Quarterly

Lists of state and tribal leaking storage tanks

GOVERNMENT RECORDS SEARCHED / DATA CURRENCY TRACKING

LUST REG 6L: Leaking Underground Storage Tank Case Listing

For more current information, please refer to the State Water Resources Control Board's LUST database.

Date of Government Version: 09/09/2003	Source: California Regional Water Quality Control Board Lahontan Region (6)
Date Data Arrived at EDR: 09/10/2003	Telephone: 530-542-5572
Date Made Active in Reports: 10/07/2003	Last EDR Contact: 09/12/2011
Number of Days to Update: 27	Next Scheduled EDR Contact: 12/26/2011
	Data Release Frequency: No Update Planned

LUST REG 9: Leaking Underground Storage Tank Report

Orange, Riverside, San Diego counties. For more current information, please refer to the State Water Resources Control Board's LUST database.

Date of Government Version: 03/01/2001	Source: California Regional Water Quality Control Board San Diego Region (9)
Date Data Arrived at EDR: 04/23/2001	Telephone: 858-637-5595
Date Made Active in Reports: 05/21/2001	Last EDR Contact: 09/26/2011
Number of Days to Update: 28	Next Scheduled EDR Contact: 01/09/2012
	Data Release Frequency: No Update Planned

LUST REG 8: Leaking Underground Storage Tanks

California Regional Water Quality Control Board Santa Ana Region (8). For more current information, please refer to the State Water Resources Control Board's LUST database.

Date of Government Version: 02/14/2005	Source: California Regional Water Quality Control Board Santa Ana Region (8)
Date Data Arrived at EDR: 02/15/2005	Telephone: 909-782-4496
Date Made Active in Reports: 03/28/2005	Last EDR Contact: 08/15/2011
Number of Days to Update: 41	Next Scheduled EDR Contact: 11/28/2011
	Data Release Frequency: No Update Planned

LUST REG 7: Leaking Underground Storage Tank Case Listing

Leaking Underground Storage Tank locations. Imperial, Riverside, San Diego, Santa Barbara counties.

Date of Government Version: 02/26/2004	Source: California Regional Water Quality Control Board Colorado River Basin Region (7)
Date Data Arrived at EDR: 02/26/2004	Telephone: 760-776-8943
Date Made Active in Reports: 03/24/2004	Last EDR Contact: 08/01/2011
Number of Days to Update: 27	Next Scheduled EDR Contact: 11/14/2011
	Data Release Frequency: No Update Planned

LUST REG 5: Leaking Underground Storage Tank Database

Leaking Underground Storage Tank locations. Alameda, Alpine, Amador, Butte, Colusa, Contra Costa, Calveras, El Dorado, Fresno, Glenn, Kern, Kings, Lake, Lassen, Madera, Mariposa, Merced, Modoc, Napa, Nevada, Placer, Plumas, Sacramento, San Joaquin, Shasta, Solano, Stanislaus, Sutter, Tehama, Tulare, Tuolumne, Yolo, Yuba counties.

Date of Government Version: 07/01/2008	Source: California Regional Water Quality Control Board Central Valley Region (5)
Date Data Arrived at EDR: 07/22/2008	Telephone: 916-464-4834
Date Made Active in Reports: 07/31/2008	Last EDR Contact: 07/01/2011
Number of Days to Update: 9	Next Scheduled EDR Contact: 10/17/2011
	Data Release Frequency: No Update Planned

LUST REG 4: Underground Storage Tank Leak List

Los Angeles, Ventura counties. For more current information, please refer to the State Water Resources Control Board's LUST database.

Date of Government Version: 09/07/2004	Source: California Regional Water Quality Control Board Los Angeles Region (4)
Date Data Arrived at EDR: 09/07/2004	Telephone: 213-576-6710
Date Made Active in Reports: 10/12/2004	Last EDR Contact: 09/06/2011
Number of Days to Update: 35	Next Scheduled EDR Contact: 12/19/2011
	Data Release Frequency: No Update Planned

GOVERNMENT RECORDS SEARCHED / DATA CURRENCY TRACKING

LUST REG 3: Leaking Underground Storage Tank Database

Leaking Underground Storage Tank locations. Monterey, San Benito, San Luis Obispo, Santa Barbara, Santa Cruz counties.

Date of Government Version: 05/19/2003	Source: California Regional Water Quality Control Board Central Coast Region (3)
Date Data Arrived at EDR: 05/19/2003	Telephone: 805-542-4786
Date Made Active in Reports: 06/02/2003	Last EDR Contact: 07/18/2011
Number of Days to Update: 14	Next Scheduled EDR Contact: 10/31/2011
	Data Release Frequency: No Update Planned

LUST REG 2: Fuel Leak List

Leaking Underground Storage Tank locations. Alameda, Contra Costa, Marin, Napa, San Francisco, San Mateo, Santa Clara, Solano, Sonoma counties.

Date of Government Version: 09/30/2004	Source: California Regional Water Quality Control Board San Francisco Bay Region (2)
Date Data Arrived at EDR: 10/20/2004	Telephone: 510-622-2433
Date Made Active in Reports: 11/19/2004	Last EDR Contact: 09/19/2011
Number of Days to Update: 30	Next Scheduled EDR Contact: 01/02/2012
	Data Release Frequency: No Update Planned

LUST: Leaking Underground Fuel Tank Report (GEOTRACKER)

Leaking Underground Storage Tank (LUST) Sites included in GeoTracker. GeoTracker is the Water Boards data management system for sites that impact, or have the potential to impact, water quality in California, with emphasis on groundwater.

Date of Government Version: 06/05/2023	Source: State Water Resources Control Board
Date Data Arrived at EDR: 06/05/2023	Telephone: see region list
Date Made Active in Reports: 08/28/2023	Last EDR Contact: 09/06/2023
Number of Days to Update: 84	Next Scheduled EDR Contact: 12/18/2023
	Data Release Frequency: Quarterly

LUST REG 6V: Leaking Underground Storage Tank Case Listing

Leaking Underground Storage Tank locations. Inyo, Kern, Los Angeles, Mono, San Bernardino counties.

Date of Government Version: 06/07/2005	Source: California Regional Water Quality Control Board Victorville Branch Office (6)
Date Data Arrived at EDR: 06/07/2005	Telephone: 760-241-7365
Date Made Active in Reports: 06/29/2005	Last EDR Contact: 09/12/2011
Number of Days to Update: 22	Next Scheduled EDR Contact: 12/26/2011
	Data Release Frequency: No Update Planned

LUST REG 1: Active Toxic Site Investigation

Del Norte, Humboldt, Lake, Mendocino, Modoc, Siskiyou, Sonoma, Trinity counties. For more current information, please refer to the State Water Resources Control Board's LUST database.

Date of Government Version: 02/01/2001	Source: California Regional Water Quality Control Board North Coast (1)
Date Data Arrived at EDR: 02/28/2001	Telephone: 707-570-3769
Date Made Active in Reports: 03/29/2001	Last EDR Contact: 08/01/2011
Number of Days to Update: 29	Next Scheduled EDR Contact: 11/14/2011
	Data Release Frequency: No Update Planned

INDIAN LUST R6: Leaking Underground Storage Tanks on Indian Land

LUSTs on Indian land in New Mexico and Oklahoma.

Date of Government Version: 04/26/2023	Source: EPA Region 6
Date Data Arrived at EDR: 05/09/2023	Telephone: 214-665-6597
Date Made Active in Reports: 07/14/2023	Last EDR Contact: 07/17/2023
Number of Days to Update: 66	Next Scheduled EDR Contact: 10/30/2023
	Data Release Frequency: Varies

INDIAN LUST R10: Leaking Underground Storage Tanks on Indian Land

LUSTs on Indian land in Alaska, Idaho, Oregon and Washington.

GOVERNMENT RECORDS SEARCHED / DATA CURRENCY TRACKING

Date of Government Version: 04/20/2023	Source: EPA Region 10
Date Data Arrived at EDR: 05/09/2023	Telephone: 206-553-2857
Date Made Active in Reports: 07/14/2023	Last EDR Contact: 07/17/2023
Number of Days to Update: 66	Next Scheduled EDR Contact: 10/30/2023
	Data Release Frequency: Varies

INDIAN LUST R5: Leaking Underground Storage Tanks on Indian Land

Leaking underground storage tanks located on Indian Land in Michigan, Minnesota and Wisconsin.

Date of Government Version: 04/14/2023	Source: EPA, Region 5
Date Data Arrived at EDR: 05/09/2023	Telephone: 312-886-7439
Date Made Active in Reports: 07/14/2023	Last EDR Contact: 07/17/2023
Number of Days to Update: 66	Next Scheduled EDR Contact: 10/30/2023
	Data Release Frequency: Varies

INDIAN LUST R8: Leaking Underground Storage Tanks on Indian Land

LUSTs on Indian land in Colorado, Montana, North Dakota, South Dakota, Utah and Wyoming.

Date of Government Version: 04/19/2023	Source: EPA Region 8
Date Data Arrived at EDR: 05/09/2023	Telephone: 303-312-6271
Date Made Active in Reports: 07/14/2023	Last EDR Contact: 07/17/2023
Number of Days to Update: 66	Next Scheduled EDR Contact: 10/30/2023
	Data Release Frequency: Varies

INDIAN LUST R4: Leaking Underground Storage Tanks on Indian Land

LUSTs on Indian land in Florida, Mississippi and North Carolina.

Date of Government Version: 04/20/2023	Source: EPA Region 4
Date Data Arrived at EDR: 05/09/2023	Telephone: 404-562-8677
Date Made Active in Reports: 07/14/2023	Last EDR Contact: 05/09/2023
Number of Days to Update: 66	Next Scheduled EDR Contact: 10/30/2023
	Data Release Frequency: Varies

INDIAN LUST R1: Leaking Underground Storage Tanks on Indian Land

A listing of leaking underground storage tank locations on Indian Land.

Date of Government Version: 04/20/2023	Source: EPA Region 1
Date Data Arrived at EDR: 05/09/2023	Telephone: 617-918-1313
Date Made Active in Reports: 07/14/2023	Last EDR Contact: 07/17/2023
Number of Days to Update: 66	Next Scheduled EDR Contact: 10/30/2023
	Data Release Frequency: Varies

INDIAN LUST R7: Leaking Underground Storage Tanks on Indian Land

LUSTs on Indian land in Iowa, Kansas, and Nebraska

Date of Government Version: 04/25/2023	Source: EPA Region 7
Date Data Arrived at EDR: 05/09/2023	Telephone: 913-551-7003
Date Made Active in Reports: 07/14/2023	Last EDR Contact: 07/17/2023
Number of Days to Update: 66	Next Scheduled EDR Contact: 10/30/2023
	Data Release Frequency: Varies

INDIAN LUST R9: Leaking Underground Storage Tanks on Indian Land

LUSTs on Indian land in Arizona, California, New Mexico and Nevada

Date of Government Version: 04/19/2023	Source: Environmental Protection Agency
Date Data Arrived at EDR: 05/09/2023	Telephone: 415-972-3372
Date Made Active in Reports: 07/14/2023	Last EDR Contact: 07/17/2023
Number of Days to Update: 66	Next Scheduled EDR Contact: 10/30/2023
	Data Release Frequency: Varies

GOVERNMENT RECORDS SEARCHED / DATA CURRENCY TRACKING

CPS-SLIC: Statewide SLIC Cases (GEOTRACKER)

Cleanup Program Sites (CPS; also known as Site Cleanups [SC] and formerly known as Spills, Leaks, Investigations, and Cleanups [SLIC] sites) included in GeoTracker. GeoTracker is the Water Boards data management system for sites that impact, or have the potential to impact, water quality in California, with emphasis on groundwater.

Date of Government Version: 06/05/2023	Source: State Water Resources Control Board
Date Data Arrived at EDR: 06/05/2023	Telephone: 866-480-1028
Date Made Active in Reports: 08/28/2023	Last EDR Contact: 09/06/2023
Number of Days to Update: 84	Next Scheduled EDR Contact: 12/18/2023
	Data Release Frequency: Varies

SLIC REG 1: Active Toxic Site Investigations

The SLIC (Spills, Leaks, Investigations and Cleanup) program is designed to protect and restore water quality from spills, leaks, and similar discharges.

Date of Government Version: 04/03/2003	Source: California Regional Water Quality Control Board, North Coast Region (1)
Date Data Arrived at EDR: 04/07/2003	Telephone: 707-576-2220
Date Made Active in Reports: 04/25/2003	Last EDR Contact: 08/01/2011
Number of Days to Update: 18	Next Scheduled EDR Contact: 11/14/2011
	Data Release Frequency: No Update Planned

SLIC REG 2: Spills, Leaks, Investigation & Cleanup Cost Recovery Listing

The SLIC (Spills, Leaks, Investigations and Cleanup) program is designed to protect and restore water quality from spills, leaks, and similar discharges.

Date of Government Version: 09/30/2004	Source: Regional Water Quality Control Board San Francisco Bay Region (2)
Date Data Arrived at EDR: 10/20/2004	Telephone: 510-286-0457
Date Made Active in Reports: 11/19/2004	Last EDR Contact: 09/19/2011
Number of Days to Update: 30	Next Scheduled EDR Contact: 01/02/2012
	Data Release Frequency: No Update Planned

SLIC REG 3: Spills, Leaks, Investigation & Cleanup Cost Recovery Listing

The SLIC (Spills, Leaks, Investigations and Cleanup) program is designed to protect and restore water quality from spills, leaks, and similar discharges.

Date of Government Version: 05/18/2006	Source: California Regional Water Quality Control Board Central Coast Region (3)
Date Data Arrived at EDR: 05/18/2006	Telephone: 805-549-3147
Date Made Active in Reports: 06/15/2006	Last EDR Contact: 07/18/2011
Number of Days to Update: 28	Next Scheduled EDR Contact: 10/31/2011
	Data Release Frequency: No Update Planned

SLIC REG 4: Spills, Leaks, Investigation & Cleanup Cost Recovery Listing

The SLIC (Spills, Leaks, Investigations and Cleanup) program is designed to protect and restore water quality from spills, leaks, and similar discharges.

Date of Government Version: 11/17/2004	Source: Region Water Quality Control Board Los Angeles Region (4)
Date Data Arrived at EDR: 11/18/2004	Telephone: 213-576-6600
Date Made Active in Reports: 01/04/2005	Last EDR Contact: 07/01/2011
Number of Days to Update: 47	Next Scheduled EDR Contact: 10/17/2011
	Data Release Frequency: No Update Planned

SLIC REG 5: Spills, Leaks, Investigation & Cleanup Cost Recovery Listing

The SLIC (Spills, Leaks, Investigations and Cleanup) program is designed to protect and restore water quality from spills, leaks, and similar discharges.

Date of Government Version: 04/01/2005	Source: Regional Water Quality Control Board Central Valley Region (5)
Date Data Arrived at EDR: 04/05/2005	Telephone: 916-464-3291
Date Made Active in Reports: 04/21/2005	Last EDR Contact: 09/12/2011
Number of Days to Update: 16	Next Scheduled EDR Contact: 12/26/2011
	Data Release Frequency: No Update Planned

GOVERNMENT RECORDS SEARCHED / DATA CURRENCY TRACKING

SLIC REG 6V: Spills, Leaks, Investigation & Cleanup Cost Recovery Listing

The SLIC (Spills, Leaks, Investigations and Cleanup) program is designed to protect and restore water quality from spills, leaks, and similar discharges.

Date of Government Version: 05/24/2005
Date Data Arrived at EDR: 05/25/2005
Date Made Active in Reports: 06/16/2005
Number of Days to Update: 22

Source: Regional Water Quality Control Board, Victorville Branch
Telephone: 619-241-6583
Last EDR Contact: 08/15/2011
Next Scheduled EDR Contact: 11/28/2011
Data Release Frequency: No Update Planned

SLIC REG 6L: SLIC Sites

The SLIC (Spills, Leaks, Investigations and Cleanup) program is designed to protect and restore water quality from spills, leaks, and similar discharges.

Date of Government Version: 09/07/2004
Date Data Arrived at EDR: 09/07/2004
Date Made Active in Reports: 10/12/2004
Number of Days to Update: 35

Source: California Regional Water Quality Control Board, Lahontan Region
Telephone: 530-542-5574
Last EDR Contact: 08/15/2011
Next Scheduled EDR Contact: 11/28/2011
Data Release Frequency: No Update Planned

SLIC REG 7: SLIC List

The SLIC (Spills, Leaks, Investigations and Cleanup) program is designed to protect and restore water quality from spills, leaks, and similar discharges.

Date of Government Version: 11/24/2004
Date Data Arrived at EDR: 11/29/2004
Date Made Active in Reports: 01/04/2005
Number of Days to Update: 36

Source: California Regional Quality Control Board, Colorado River Basin Region
Telephone: 760-346-7491
Last EDR Contact: 08/01/2011
Next Scheduled EDR Contact: 11/14/2011
Data Release Frequency: No Update Planned

SLIC REG 8: Spills, Leaks, Investigation & Cleanup Cost Recovery Listing

The SLIC (Spills, Leaks, Investigations and Cleanup) program is designed to protect and restore water quality from spills, leaks, and similar discharges.

Date of Government Version: 04/03/2008
Date Data Arrived at EDR: 04/03/2008
Date Made Active in Reports: 04/14/2008
Number of Days to Update: 11

Source: California Region Water Quality Control Board Santa Ana Region (8)
Telephone: 951-782-3298
Last EDR Contact: 09/12/2011
Next Scheduled EDR Contact: 12/26/2011
Data Release Frequency: No Update Planned

SLIC REG 9: Spills, Leaks, Investigation & Cleanup Cost Recovery Listing

The SLIC (Spills, Leaks, Investigations and Cleanup) program is designed to protect and restore water quality from spills, leaks, and similar discharges.

Date of Government Version: 09/10/2007
Date Data Arrived at EDR: 09/11/2007
Date Made Active in Reports: 09/28/2007
Number of Days to Update: 17

Source: California Regional Water Quality Control Board San Diego Region (9)
Telephone: 858-467-2980
Last EDR Contact: 08/08/2011
Next Scheduled EDR Contact: 11/21/2011
Data Release Frequency: No Update Planned

Lists of state and tribal registered storage tanks

FEMA UST: Underground Storage Tank Listing

A listing of all FEMA owned underground storage tanks.

Date of Government Version: 03/08/2023
Date Data Arrived at EDR: 03/09/2023
Date Made Active in Reports: 05/30/2023
Number of Days to Update: 82

Source: FEMA
Telephone: 202-646-5797
Last EDR Contact: 06/27/2023
Next Scheduled EDR Contact: 10/16/2023
Data Release Frequency: Varies

GOVERNMENT RECORDS SEARCHED / DATA CURRENCY TRACKING

MILITARY UST SITES: Military UST Sites (GEOTRACKER)

Military ust sites

Date of Government Version: 06/05/2023	Source: State Water Resources Control Board
Date Data Arrived at EDR: 06/05/2023	Telephone: 866-480-1028
Date Made Active in Reports: 08/28/2023	Last EDR Contact: 09/06/2023
Number of Days to Update: 84	Next Scheduled EDR Contact: 12/18/2023
	Data Release Frequency: Varies

UST: Active UST Facilities

Active UST facilities gathered from the local regulatory agencies

Date of Government Version: 06/05/2023	Source: SWRCB
Date Data Arrived at EDR: 06/05/2023	Telephone: 916-341-5851
Date Made Active in Reports: 08/28/2023	Last EDR Contact: 09/06/2023
Number of Days to Update: 84	Next Scheduled EDR Contact: 12/18/2023
	Data Release Frequency: Semi-Annually

UST CLOSURE: Proposed Closure of Underground Storage Tank (UST) Cases

UST cases that are being considered for closure by either the State Water Resources Control Board or the Executive Director have been posted for a 60-day public comment period. UST Case Closures being proposed for consideration by the State Water Resources Control Board. These are primarily UST cases that meet closure criteria under the decisional framework in State Water Board Resolution No. 92-49 and other Board orders. UST Case Closures proposed for consideration by the Executive Director pursuant to State Water Board Resolution No. 2012-0061. These are cases that meet the criteria of the Low-Threat UST Case Closure Policy. UST Case Closure Review Denials and Approved Orders.

Date of Government Version: 05/31/2023	Source: State Water Resources Control Board
Date Data Arrived at EDR: 06/02/2023	Telephone: 916-327-7844
Date Made Active in Reports: 08/23/2023	Last EDR Contact: 09/06/2023
Number of Days to Update: 82	Next Scheduled EDR Contact: 12/18/2023
	Data Release Frequency: Varies

AST: Aboveground Petroleum Storage Tank Facilities

A listing of aboveground storage tank petroleum storage tank locations.

Date of Government Version: 07/06/2016	Source: California Environmental Protection Agency
Date Data Arrived at EDR: 07/12/2016	Telephone: 916-327-5092
Date Made Active in Reports: 09/19/2016	Last EDR Contact: 09/07/2023
Number of Days to Update: 69	Next Scheduled EDR Contact: 12/25/2023
	Data Release Frequency: Varies

INDIAN UST R10: Underground Storage Tanks on Indian Land

The Indian Underground Storage Tank (UST) database provides information about underground storage tanks on Indian land in EPA Region 10 (Alaska, Idaho, Oregon, Washington, and Tribal Nations).

Date of Government Version: 04/20/2023	Source: EPA Region 10
Date Data Arrived at EDR: 05/09/2023	Telephone: 206-553-2857
Date Made Active in Reports: 07/14/2023	Last EDR Contact: 07/17/2023
Number of Days to Update: 66	Next Scheduled EDR Contact: 10/30/2023
	Data Release Frequency: Varies

INDIAN UST R9: Underground Storage Tanks on Indian Land

The Indian Underground Storage Tank (UST) database provides information about underground storage tanks on Indian land in EPA Region 9 (Arizona, California, Hawaii, Nevada, the Pacific Islands, and Tribal Nations).

Date of Government Version: 04/19/2023	Source: EPA Region 9
Date Data Arrived at EDR: 05/09/2023	Telephone: 415-972-3368
Date Made Active in Reports: 07/14/2023	Last EDR Contact: 07/17/2023
Number of Days to Update: 66	Next Scheduled EDR Contact: 10/30/2023
	Data Release Frequency: Varies

GOVERNMENT RECORDS SEARCHED / DATA CURRENCY TRACKING

INDIAN UST R4: Underground Storage Tanks on Indian Land

The Indian Underground Storage Tank (UST) database provides information about underground storage tanks on Indian land in EPA Region 4 (Alabama, Florida, Georgia, Kentucky, Mississippi, North Carolina, South Carolina, Tennessee and Tribal Nations)

Date of Government Version: 04/20/2023	Source: EPA Region 4
Date Data Arrived at EDR: 05/09/2023	Telephone: 404-562-9424
Date Made Active in Reports: 07/14/2023	Last EDR Contact: 07/17/2023
Number of Days to Update: 66	Next Scheduled EDR Contact: 10/30/2023
	Data Release Frequency: Varies

INDIAN UST R7: Underground Storage Tanks on Indian Land

The Indian Underground Storage Tank (UST) database provides information about underground storage tanks on Indian land in EPA Region 7 (Iowa, Kansas, Missouri, Nebraska, and 9 Tribal Nations).

Date of Government Version: 04/25/2023	Source: EPA Region 7
Date Data Arrived at EDR: 05/09/2023	Telephone: 913-551-7003
Date Made Active in Reports: 07/14/2023	Last EDR Contact: 07/17/2023
Number of Days to Update: 66	Next Scheduled EDR Contact: 10/30/2023
	Data Release Frequency: Varies

INDIAN UST R1: Underground Storage Tanks on Indian Land

The Indian Underground Storage Tank (UST) database provides information about underground storage tanks on Indian land in EPA Region 1 (Connecticut, Maine, Massachusetts, New Hampshire, Rhode Island, Vermont and ten Tribal Nations).

Date of Government Version: 04/20/2023	Source: EPA, Region 1
Date Data Arrived at EDR: 05/09/2023	Telephone: 617-918-1313
Date Made Active in Reports: 07/14/2023	Last EDR Contact: 07/17/2023
Number of Days to Update: 66	Next Scheduled EDR Contact: 10/30/2023
	Data Release Frequency: Varies

INDIAN UST R5: Underground Storage Tanks on Indian Land

The Indian Underground Storage Tank (UST) database provides information about underground storage tanks on Indian land in EPA Region 5 (Michigan, Minnesota and Wisconsin and Tribal Nations).

Date of Government Version: 04/14/2023	Source: EPA Region 5
Date Data Arrived at EDR: 05/09/2023	Telephone: 312-886-6136
Date Made Active in Reports: 07/14/2023	Last EDR Contact: 07/17/2023
Number of Days to Update: 66	Next Scheduled EDR Contact: 10/30/2023
	Data Release Frequency: Varies

INDIAN UST R6: Underground Storage Tanks on Indian Land

The Indian Underground Storage Tank (UST) database provides information about underground storage tanks on Indian land in EPA Region 6 (Louisiana, Arkansas, Oklahoma, New Mexico, Texas and 65 Tribes).

Date of Government Version: 04/26/2023	Source: EPA Region 6
Date Data Arrived at EDR: 05/09/2023	Telephone: 214-665-7591
Date Made Active in Reports: 07/14/2023	Last EDR Contact: 07/17/2023
Number of Days to Update: 66	Next Scheduled EDR Contact: 10/30/2023
	Data Release Frequency: Varies

INDIAN UST R8: Underground Storage Tanks on Indian Land

The Indian Underground Storage Tank (UST) database provides information about underground storage tanks on Indian land in EPA Region 8 (Colorado, Montana, North Dakota, South Dakota, Utah, Wyoming and 27 Tribal Nations).

Date of Government Version: 04/20/2023	Source: EPA Region 8
Date Data Arrived at EDR: 05/09/2023	Telephone: 303-312-6137
Date Made Active in Reports: 07/14/2023	Last EDR Contact: 07/17/2023
Number of Days to Update: 66	Next Scheduled EDR Contact: 10/30/2023
	Data Release Frequency: Varies

GOVERNMENT RECORDS SEARCHED / DATA CURRENCY TRACKING

Lists of state and tribal voluntary cleanup sites

VCP: Voluntary Cleanup Program Properties

Contains low threat level properties with either confirmed or unconfirmed releases and the project proponents have request that DTSC oversee investigation and/or cleanup activities and have agreed to provide coverage for DTSC's costs.

Date of Government Version: 04/24/2023	Source: Department of Toxic Substances Control
Date Data Arrived at EDR: 04/25/2023	Telephone: 916-323-3400
Date Made Active in Reports: 07/13/2023	Last EDR Contact: 07/25/2023
Number of Days to Update: 79	Next Scheduled EDR Contact: 11/06/2023
	Data Release Frequency: Quarterly

INDIAN VCP R1: Voluntary Cleanup Priority Listing

A listing of voluntary cleanup priority sites located on Indian Land located in Region 1.

Date of Government Version: 07/27/2015	Source: EPA, Region 1
Date Data Arrived at EDR: 09/29/2015	Telephone: 617-918-1102
Date Made Active in Reports: 02/18/2016	Last EDR Contact: 09/12/2023
Number of Days to Update: 142	Next Scheduled EDR Contact: 01/01/2024
	Data Release Frequency: Varies

INDIAN VCP R7: Voluntary Cleanup Priority Listing

A listing of voluntary cleanup priority sites located on Indian Land located in Region 7.

Date of Government Version: 03/20/2008	Source: EPA, Region 7
Date Data Arrived at EDR: 04/22/2008	Telephone: 913-551-7365
Date Made Active in Reports: 05/19/2008	Last EDR Contact: 07/08/2021
Number of Days to Update: 27	Next Scheduled EDR Contact: 07/20/2009
	Data Release Frequency: Varies

Lists of state and tribal brownfield sites

BROWNFIELDS: Considered Brownfields Sites Listing

A listing of sites the SWRCB considers to be Brownfields since these are sites have come to them through the MOA Process.

Date of Government Version: 06/14/2023	Source: State Water Resources Control Board
Date Data Arrived at EDR: 06/14/2023	Telephone: 916-323-7905
Date Made Active in Reports: 09/06/2023	Last EDR Contact: 09/20/2023
Number of Days to Update: 84	Next Scheduled EDR Contact: 01/01/2024
	Data Release Frequency: Quarterly

ADDITIONAL ENVIRONMENTAL RECORDS

Local Brownfield lists

US BROWNFIELDS: A Listing of Brownfields Sites

Brownfields are real property, the expansion, redevelopment, or reuse of which may be complicated by the presence or potential presence of a hazardous substance, pollutant, or contaminant. Cleaning up and reinvesting in these properties takes development pressures off of undeveloped, open land, and both improves and protects the environment. Assessment, Cleanup and Redevelopment Exchange System (ACRES) stores information reported by EPA Brownfields grant recipients on brownfields properties assessed or cleaned up with grant funding as well as information on Targeted Brownfields Assessments performed by EPA Regions. A listing of ACRES Brownfield sites is obtained from Cleanups in My Community. Cleanups in My Community provides information on Brownfields properties for which information is reported back to EPA, as well as areas served by Brownfields grant programs.

Date of Government Version: 04/06/2023	Source: Environmental Protection Agency
Date Data Arrived at EDR: 04/13/2023	Telephone: 202-566-2777
Date Made Active in Reports: 04/19/2023	Last EDR Contact: 08/30/2023
Number of Days to Update: 6	Next Scheduled EDR Contact: 12/25/2023
	Data Release Frequency: Semi-Annually

GOVERNMENT RECORDS SEARCHED / DATA CURRENCY TRACKING

Local Lists of Landfill / Solid Waste Disposal Sites

WMUDS/SWAT: Waste Management Unit Database

Waste Management Unit Database System. WMUDS is used by the State Water Resources Control Board staff and the Regional Water Quality Control Boards for program tracking and inventory of waste management units. WMUDS is composed of the following databases: Facility Information, Scheduled Inspections Information, Waste Management Unit Information, SWAT Program Information, SWAT Report Summary Information, SWAT Report Summary Data, Chapter 15 (formerly Subchapter 15) Information, Chapter 15 Monitoring Parameters, TPCA Program Information, RCRA Program Information, Closure Information, and Interested Parties Information.

Date of Government Version: 04/01/2000	Source: State Water Resources Control Board
Date Data Arrived at EDR: 04/10/2000	Telephone: 916-227-4448
Date Made Active in Reports: 05/10/2000	Last EDR Contact: 07/19/2023
Number of Days to Update: 30	Next Scheduled EDR Contact: 11/06/2023
	Data Release Frequency: No Update Planned

SWRCY: Recycler Database

A listing of recycling facilities in California.

Date of Government Version: 06/02/2023	Source: Department of Conservation
Date Data Arrived at EDR: 06/02/2023	Telephone: 916-323-3836
Date Made Active in Reports: 08/23/2023	Last EDR Contact: 09/06/2023
Number of Days to Update: 82	Next Scheduled EDR Contact: 12/18/2023
	Data Release Frequency: Quarterly

HAULERS: Registered Waste Tire Haulers Listing

A listing of registered waste tire haulers.

Date of Government Version: 11/16/2022	Source: Integrated Waste Management Board
Date Data Arrived at EDR: 11/22/2022	Telephone: 916-341-6422
Date Made Active in Reports: 02/13/2023	Last EDR Contact: 08/29/2023
Number of Days to Update: 83	Next Scheduled EDR Contact: 11/20/2023
	Data Release Frequency: Varies

INDIAN ODI: Report on the Status of Open Dumps on Indian Lands

Location of open dumps on Indian land.

Date of Government Version: 12/31/1998	Source: Environmental Protection Agency
Date Data Arrived at EDR: 12/03/2007	Telephone: 703-308-8245
Date Made Active in Reports: 01/24/2008	Last EDR Contact: 07/19/2023
Number of Days to Update: 52	Next Scheduled EDR Contact: 11/06/2023
	Data Release Frequency: Varies

DEBRIS REGION 9: Torres Martinez Reservation Illegal Dump Site Locations

A listing of illegal dump sites location on the Torres Martinez Indian Reservation located in eastern Riverside County and northern Imperial County, California.

Date of Government Version: 01/12/2009	Source: EPA, Region 9
Date Data Arrived at EDR: 05/07/2009	Telephone: 415-947-4219
Date Made Active in Reports: 09/21/2009	Last EDR Contact: 07/11/2023
Number of Days to Update: 137	Next Scheduled EDR Contact: 10/30/2023
	Data Release Frequency: No Update Planned

ODI: Open Dump Inventory

An open dump is defined as a disposal facility that does not comply with one or more of the Part 257 or Part 258 Subtitle D Criteria.

Date of Government Version: 06/30/1985	Source: Environmental Protection Agency
Date Data Arrived at EDR: 08/09/2004	Telephone: 800-424-9346
Date Made Active in Reports: 09/17/2004	Last EDR Contact: 06/09/2004
Number of Days to Update: 39	Next Scheduled EDR Contact: N/A
	Data Release Frequency: No Update Planned

GOVERNMENT RECORDS SEARCHED / DATA CURRENCY TRACKING

IHS OPEN DUMPS: Open Dumps on Indian Land

A listing of all open dumps located on Indian Land in the United States.

Date of Government Version: 04/01/2014	Source: Department of Health & Human Services, Indian Health Service
Date Data Arrived at EDR: 08/06/2014	Telephone: 301-443-1452
Date Made Active in Reports: 01/29/2015	Last EDR Contact: 07/27/2023
Number of Days to Update: 176	Next Scheduled EDR Contact: 11/13/2023
	Data Release Frequency: Varies

Local Lists of Hazardous waste / Contaminated Sites

US HIST CDL: National Clandestine Laboratory Register

A listing of clandestine drug lab locations that have been removed from the DEAs National Clandestine Laboratory Register.

Date of Government Version: 05/22/2023	Source: Drug Enforcement Administration
Date Data Arrived at EDR: 05/23/2023	Telephone: 202-307-1000
Date Made Active in Reports: 07/10/2023	Last EDR Contact: 08/21/2023
Number of Days to Update: 48	Next Scheduled EDR Contact: 12/04/2023
	Data Release Frequency: No Update Planned

HIST CAL-SITES: Calsites Database

The Calsites database contains potential or confirmed hazardous substance release properties. In 1996, California EPA reevaluated and significantly reduced the number of sites in the Calsites database. No longer updated by the state agency. It has been replaced by ENVIROSTOR.

Date of Government Version: 08/08/2005	Source: Department of Toxic Substance Control
Date Data Arrived at EDR: 08/03/2006	Telephone: 916-323-3400
Date Made Active in Reports: 08/24/2006	Last EDR Contact: 02/23/2009
Number of Days to Update: 21	Next Scheduled EDR Contact: 05/25/2009
	Data Release Frequency: No Update Planned

SCH: School Property Evaluation Program

This category contains proposed and existing school sites that are being evaluated by DTSC for possible hazardous materials contamination. In some cases, these properties may be listed in the CalSites category depending on the level of threat to public health and safety or the environment they pose.

Date of Government Version: 04/24/2023	Source: Department of Toxic Substances Control
Date Data Arrived at EDR: 04/25/2023	Telephone: 916-323-3400
Date Made Active in Reports: 07/13/2023	Last EDR Contact: 07/25/2023
Number of Days to Update: 79	Next Scheduled EDR Contact: 11/06/2023
	Data Release Frequency: Quarterly

CDL: Clandestine Drug Labs

A listing of drug lab locations. Listing of a location in this database does not indicate that any illegal drug lab materials were or were not present there, and does not constitute a determination that the location either requires or does not require additional cleanup work.

Date of Government Version: 12/31/2020	Source: Department of Toxic Substances Control
Date Data Arrived at EDR: 11/30/2022	Telephone: 916-255-6504
Date Made Active in Reports: 02/09/2023	Last EDR Contact: 09/15/2023
Number of Days to Update: 71	Next Scheduled EDR Contact: 11/13/2023
	Data Release Frequency: Varies

TOXIC PITS: Toxic Pits Cleanup Act Sites

Toxic PITS Cleanup Act Sites. TOXIC PITS identifies sites suspected of containing hazardous substances where cleanup has not yet been completed.

Date of Government Version: 07/01/1995	Source: State Water Resources Control Board
Date Data Arrived at EDR: 08/30/1995	Telephone: 916-227-4364
Date Made Active in Reports: 09/26/1995	Last EDR Contact: 01/26/2009
Number of Days to Update: 27	Next Scheduled EDR Contact: 04/27/2009
	Data Release Frequency: No Update Planned

GOVERNMENT RECORDS SEARCHED / DATA CURRENCY TRACKING

CERS HAZ WASTE: California Environmental Reporting System Hazardous Waste

List of sites in the California Environmental Protection Agency (CalEPA) Regulated Site Portal which fall under the Hazardous Chemical Management, Hazardous Waste Onsite Treatment, Household Hazardous Waste Collection, Hazardous Waste Generator, and RCRA LQ HW Generator programs.

Date of Government Version: 04/17/2023	Source: CalEPA
Date Data Arrived at EDR: 04/18/2023	Telephone: 916-323-2514
Date Made Active in Reports: 07/11/2023	Last EDR Contact: 07/18/2023
Number of Days to Update: 84	Next Scheduled EDR Contact: 10/30/2023
	Data Release Frequency: Quarterly

US CDL: Clandestine Drug Labs

A listing of clandestine drug lab locations. The U.S. Department of Justice ("the Department") provides this web site as a public service. It contains addresses of some locations where law enforcement agencies reported they found chemicals or other items that indicated the presence of either clandestine drug laboratories or dumpsites. In most cases, the source of the entries is not the Department, and the Department has not verified the entry and does not guarantee its accuracy. Members of the public must verify the accuracy of all entries by, for example, contacting local law enforcement and local health departments.

Date of Government Version: 05/22/2023	Source: Drug Enforcement Administration
Date Data Arrived at EDR: 05/23/2023	Telephone: 202-307-1000
Date Made Active in Reports: 07/10/2023	Last EDR Contact: 08/21/2023
Number of Days to Update: 48	Next Scheduled EDR Contact: 12/04/2023
	Data Release Frequency: Quarterly

Local Lists of Registered Storage Tanks

SWEEPS UST: SWEEPS UST Listing

Statewide Environmental Evaluation and Planning System. This underground storage tank listing was updated and maintained by a company contacted by the SWRCB in the early 1990's. The listing is no longer updated or maintained. The local agency is the contact for more information on a site on the SWEEPS list.

Date of Government Version: 06/01/1994	Source: State Water Resources Control Board
Date Data Arrived at EDR: 07/07/2005	Telephone: N/A
Date Made Active in Reports: 08/11/2005	Last EDR Contact: 06/03/2005
Number of Days to Update: 35	Next Scheduled EDR Contact: N/A
	Data Release Frequency: No Update Planned

HIST UST: Hazardous Substance Storage Container Database

The Hazardous Substance Storage Container Database is a historical listing of UST sites. Refer to local/county source for current data.

Date of Government Version: 10/15/1990	Source: State Water Resources Control Board
Date Data Arrived at EDR: 01/25/1991	Telephone: 916-341-5851
Date Made Active in Reports: 02/12/1991	Last EDR Contact: 07/26/2001
Number of Days to Update: 18	Next Scheduled EDR Contact: N/A
	Data Release Frequency: No Update Planned

SAN FRANCISCO AST: Aboveground Storage Tank Site Listing

Aboveground storage tank sites

Date of Government Version: 04/28/2023	Source: San Francisco County Department of Public Health
Date Data Arrived at EDR: 04/28/2023	Telephone: 415-252-3896
Date Made Active in Reports: 07/14/2023	Last EDR Contact: 07/26/2023
Number of Days to Update: 77	Next Scheduled EDR Contact: 11/13/2023
	Data Release Frequency: Varies

CA FID UST: Facility Inventory Database

The Facility Inventory Database (FID) contains a historical listing of active and inactive underground storage tank locations from the State Water Resource Control Board. Refer to local/county source for current data.

GOVERNMENT RECORDS SEARCHED / DATA CURRENCY TRACKING

Date of Government Version: 10/31/1994
Date Data Arrived at EDR: 09/05/1995
Date Made Active in Reports: 09/29/1995
Number of Days to Update: 24

Source: California Environmental Protection Agency
Telephone: 916-341-5851
Last EDR Contact: 12/28/1998
Next Scheduled EDR Contact: N/A
Data Release Frequency: No Update Planned

CERS TANKS: California Environmental Reporting System (CERS) Tanks

List of sites in the California Environmental Protection Agency (CalEPA) Regulated Site Portal which fall under the Aboveground Petroleum Storage and Underground Storage Tank regulatory programs.

Date of Government Version: 04/17/2023
Date Data Arrived at EDR: 04/18/2023
Date Made Active in Reports: 07/06/2023
Number of Days to Update: 79

Source: California Environmental Protection Agency
Telephone: 916-323-2514
Last EDR Contact: 07/18/2023
Next Scheduled EDR Contact: 10/30/2023
Data Release Frequency: Quarterly

Local Land Records

LIENS: Environmental Liens Listing

A listing of property locations with environmental liens for California where DTSC is a lien holder.

Date of Government Version: 06/06/2023
Date Data Arrived at EDR: 06/07/2023
Date Made Active in Reports: 08/25/2023
Number of Days to Update: 79

Source: Department of Toxic Substances Control
Telephone: 916-323-3400
Last EDR Contact: 08/22/2023
Next Scheduled EDR Contact: 12/11/2023
Data Release Frequency: Varies

LIENS 2: CERCLA Lien Information

A Federal CERCLA ('Superfund') lien can exist by operation of law at any site or property at which EPA has spent Superfund monies. These monies are spent to investigate and address releases and threatened releases of contamination. CERCLIS provides information as to the identity of these sites and properties.

Date of Government Version: 06/22/2023
Date Data Arrived at EDR: 07/06/2023
Date Made Active in Reports: 07/24/2023
Number of Days to Update: 18

Source: Environmental Protection Agency
Telephone: 202-564-6023
Last EDR Contact: 09/01/2023
Next Scheduled EDR Contact: 10/09/2023
Data Release Frequency: Semi-Annually

DEED: Deed Restriction Listing

Site Mitigation and Brownfields Reuse Program Facility Sites with Deed Restrictions & Hazardous Waste Management Program Facility Sites with Deed / Land Use Restriction. The DTSC Site Mitigation and Brownfields Reuse Program (SMBRP) list includes sites cleaned up under the program's oversight and generally does not include current or former hazardous waste facilities that required a hazardous waste facility permit. The list represents deed restrictions that are active. Some sites have multiple deed restrictions. The DTSC Hazardous Waste Management Program (HWMP) has developed a list of current or former hazardous waste facilities that have a recorded land use restriction at the local county recorder's office. The land use restrictions on this list were required by the DTSC HWMP as a result of the presence of hazardous substances that remain on site after the facility (or part of the facility) has been closed or cleaned up. The types of land use restriction include deed notice, deed restriction, or a land use restriction that binds current and future owners.

Date of Government Version: 05/25/2023
Date Data Arrived at EDR: 05/25/2023
Date Made Active in Reports: 08/14/2023
Number of Days to Update: 81

Source: DTSC and SWRCB
Telephone: 916-323-3400
Last EDR Contact: 08/29/2023
Next Scheduled EDR Contact: 12/11/2023
Data Release Frequency: Semi-Annually

Records of Emergency Release Reports

GOVERNMENT RECORDS SEARCHED / DATA CURRENCY TRACKING

HMIRS: Hazardous Materials Information Reporting System

Hazardous Materials Incident Report System. HMIRS contains hazardous material spill incidents reported to DOT.

Date of Government Version: 06/19/2023	Source: U.S. Department of Transportation
Date Data Arrived at EDR: 06/23/2023	Telephone: 202-366-4555
Date Made Active in Reports: 09/20/2023	Last EDR Contact: 09/20/2023
Number of Days to Update: 89	Next Scheduled EDR Contact: 01/01/2024
	Data Release Frequency: Quarterly

CHMIRS: California Hazardous Material Incident Report System

California Hazardous Material Incident Reporting System. CHMIRS contains information on reported hazardous material incidents (accidental releases or spills).

Date of Government Version: 04/15/2023	Source: Office of Emergency Services
Date Data Arrived at EDR: 04/28/2023	Telephone: 916-845-8400
Date Made Active in Reports: 07/14/2023	Last EDR Contact: 07/18/2023
Number of Days to Update: 77	Next Scheduled EDR Contact: 10/30/2023
	Data Release Frequency: Semi-Annually

LDS: Land Disposal Sites Listing (GEOTRACKER)

Land Disposal sites (Landfills) included in GeoTracker. GeoTracker is the Water Boards data management system for sites that impact, or have the potential to impact, water quality in California, with emphasis on groundwater.

Date of Government Version: 06/05/2023	Source: State Water Quality Control Board
Date Data Arrived at EDR: 06/05/2023	Telephone: 866-480-1028
Date Made Active in Reports: 08/25/2023	Last EDR Contact: 09/06/2023
Number of Days to Update: 81	Next Scheduled EDR Contact: 12/18/2023
	Data Release Frequency: Quarterly

MCS: Military Cleanup Sites Listing (GEOTRACKER)

Military sites (consisting of: Military UST sites; Military Privatized sites; and Military Cleanup sites [formerly known as DoD non UST]) included in GeoTracker. GeoTracker is the Water Boards data management system for sites that impact, or have the potential to impact, water quality in California, with emphasis on groundwater.

Date of Government Version: 06/05/2023	Source: State Water Resources Control Board
Date Data Arrived at EDR: 06/05/2023	Telephone: 866-480-1028
Date Made Active in Reports: 08/25/2023	Last EDR Contact: 09/06/2023
Number of Days to Update: 81	Next Scheduled EDR Contact: 12/18/2023
	Data Release Frequency: Quarterly

SPILLS 90: SPILLS90 data from FirstSearch

Spills 90 includes those spill and release records available exclusively from FirstSearch databases. Typically, they may include chemical, oil and/or hazardous substance spills recorded after 1990. Duplicate records that are already included in EDR incident and release records are not included in Spills 90.

Date of Government Version: 06/06/2012	Source: FirstSearch
Date Data Arrived at EDR: 01/03/2013	Telephone: N/A
Date Made Active in Reports: 02/22/2013	Last EDR Contact: 01/03/2013
Number of Days to Update: 50	Next Scheduled EDR Contact: N/A
	Data Release Frequency: No Update Planned

Other Ascertainable Records

RCRA NonGen / NLR: RCRA - Non Generators / No Longer Regulated

RCRAInfo is EPA's comprehensive information system, providing access to data supporting the Resource Conservation and Recovery Act (RCRA) of 1976 and the Hazardous and Solid Waste Amendments (HSWA) of 1984. The database includes selective information on sites which generate, transport, store, treat and/or dispose of hazardous waste as defined by the Resource Conservation and Recovery Act (RCRA). Non-Generators do not presently generate hazardous waste.

GOVERNMENT RECORDS SEARCHED / DATA CURRENCY TRACKING

Date of Government Version: 07/24/2023
Date Data Arrived at EDR: 07/31/2023
Date Made Active in Reports: 08/14/2023
Number of Days to Update: 14

Source: Environmental Protection Agency
Telephone: (415) 495-8895
Last EDR Contact: 09/20/2023
Next Scheduled EDR Contact: 01/01/2024
Data Release Frequency: Quarterly

FUDS: Formerly Used Defense Sites

The listing includes locations of Formerly Used Defense Sites properties where the US Army Corps of Engineers is actively working or will take necessary cleanup actions.

Date of Government Version: 05/08/2023
Date Data Arrived at EDR: 05/16/2023
Date Made Active in Reports: 07/10/2023
Number of Days to Update: 55

Source: U.S. Army Corps of Engineers
Telephone: 202-528-4285
Last EDR Contact: 08/15/2023
Next Scheduled EDR Contact: 11/27/2023
Data Release Frequency: Varies

DOD: Department of Defense Sites

This data set consists of federally owned or administered lands, administered by the Department of Defense, that have any area equal to or greater than 640 acres of the United States, Puerto Rico, and the U.S. Virgin Islands.

Date of Government Version: 06/07/2021
Date Data Arrived at EDR: 07/13/2021
Date Made Active in Reports: 03/09/2022
Number of Days to Update: 239

Source: USGS
Telephone: 888-275-8747
Last EDR Contact: 07/10/2023
Next Scheduled EDR Contact: 10/23/2023
Data Release Frequency: Varies

FEDLAND: Federal and Indian Lands

Federally and Indian administrated lands of the United States. Lands included are administrated by: Army Corps of Engineers, Bureau of Reclamation, National Wild and Scenic River, National Wildlife Refuge, Public Domain Land, Wilderness, Wilderness Study Area, Wildlife Management Area, Bureau of Indian Affairs, Bureau of Land Management, Department of Justice, Forest Service, Fish and Wildlife Service, National Park Service.

Date of Government Version: 04/02/2018
Date Data Arrived at EDR: 04/11/2018
Date Made Active in Reports: 11/06/2019
Number of Days to Update: 574

Source: U.S. Geological Survey
Telephone: 888-275-8747
Last EDR Contact: 07/05/2023
Next Scheduled EDR Contact: 10/16/2023
Data Release Frequency: N/A

SCRD DRYCLEANERS: State Coalition for Remediation of Drycleaners Listing

The State Coalition for Remediation of Drycleaners was established in 1998, with support from the U.S. EPA Office of Superfund Remediation and Technology Innovation. It is comprised of representatives of states with established drycleaner remediation programs. Currently the member states are Alabama, Connecticut, Florida, Illinois, Kansas, Minnesota, Missouri, North Carolina, Oregon, South Carolina, Tennessee, Texas, and Wisconsin.

Date of Government Version: 07/30/2021
Date Data Arrived at EDR: 02/03/2023
Date Made Active in Reports: 02/10/2023
Number of Days to Update: 7

Source: Environmental Protection Agency
Telephone: 615-532-8599
Last EDR Contact: 08/01/2023
Next Scheduled EDR Contact: 11/20/2023
Data Release Frequency: Varies

US FIN ASSUR: Financial Assurance Information

All owners and operators of facilities that treat, store, or dispose of hazardous waste are required to provide proof that they will have sufficient funds to pay for the clean up, closure, and post-closure care of their facilities.

Date of Government Version: 06/19/2023
Date Data Arrived at EDR: 06/20/2023
Date Made Active in Reports: 08/14/2023
Number of Days to Update: 55

Source: Environmental Protection Agency
Telephone: 202-566-1917
Last EDR Contact: 09/20/2023
Next Scheduled EDR Contact: 01/01/2024
Data Release Frequency: Quarterly

GOVERNMENT RECORDS SEARCHED / DATA CURRENCY TRACKING

EPA WATCH LIST: EPA WATCH LIST

EPA maintains a "Watch List" to facilitate dialogue between EPA, state and local environmental agencies on enforcement matters relating to facilities with alleged violations identified as either significant or high priority. Being on the Watch List does not mean that the facility has actually violated the law only that an investigation by EPA or a state or local environmental agency has led those organizations to allege that an unproven violation has in fact occurred. Being on the Watch List does not represent a higher level of concern regarding the alleged violations that were detected, but instead indicates cases requiring additional dialogue between EPA, state and local agencies - primarily because of the length of time the alleged violation has gone unaddressed or unresolved.

Date of Government Version: 08/30/2013	Source: Environmental Protection Agency
Date Data Arrived at EDR: 03/21/2014	Telephone: 617-520-3000
Date Made Active in Reports: 06/17/2014	Last EDR Contact: 07/31/2023
Number of Days to Update: 88	Next Scheduled EDR Contact: 11/13/2023
	Data Release Frequency: Quarterly

2020 COR ACTION: 2020 Corrective Action Program List

The EPA has set ambitious goals for the RCRA Corrective Action program by creating the 2020 Corrective Action Universe. This RCRA cleanup baseline includes facilities expected to need corrective action. The 2020 universe contains a wide variety of sites. Some properties are heavily contaminated while others were contaminated but have since been cleaned up. Still others have not been fully investigated yet, and may require little or no remediation. Inclusion in the 2020 Universe does not necessarily imply failure on the part of a facility to meet its RCRA obligations.

Date of Government Version: 09/30/2017	Source: Environmental Protection Agency
Date Data Arrived at EDR: 05/08/2018	Telephone: 703-308-4044
Date Made Active in Reports: 07/20/2018	Last EDR Contact: 08/03/2023
Number of Days to Update: 73	Next Scheduled EDR Contact: 11/13/2023
	Data Release Frequency: Varies

TSCA: Toxic Substances Control Act

Toxic Substances Control Act. TSCA identifies manufacturers and importers of chemical substances included on the TSCA Chemical Substance Inventory list. It includes data on the production volume of these substances by plant site.

Date of Government Version: 12/31/2020	Source: EPA
Date Data Arrived at EDR: 06/14/2022	Telephone: 202-260-5521
Date Made Active in Reports: 03/24/2023	Last EDR Contact: 09/15/2023
Number of Days to Update: 283	Next Scheduled EDR Contact: 12/25/2023
	Data Release Frequency: Every 4 Years

TRIS: Toxic Chemical Release Inventory System

Toxic Release Inventory System. TRIS identifies facilities which release toxic chemicals to the air, water and land in reportable quantities under SARA Title III Section 313.

Date of Government Version: 12/31/2021	Source: EPA
Date Data Arrived at EDR: 02/16/2023	Telephone: 202-566-0250
Date Made Active in Reports: 05/02/2023	Last EDR Contact: 08/18/2023
Number of Days to Update: 75	Next Scheduled EDR Contact: 11/27/2023
	Data Release Frequency: Annually

SSTS: Section 7 Tracking Systems

Section 7 of the Federal Insecticide, Fungicide and Rodenticide Act, as amended (92 Stat. 829) requires all registered pesticide-producing establishments to submit a report to the Environmental Protection Agency by March 1st each year. Each establishment must report the types and amounts of pesticides, active ingredients and devices being produced, and those having been produced and sold or distributed in the past year.

Date of Government Version: 04/17/2023	Source: EPA
Date Data Arrived at EDR: 04/18/2023	Telephone: 202-564-4203
Date Made Active in Reports: 07/10/2023	Last EDR Contact: 07/18/2023
Number of Days to Update: 83	Next Scheduled EDR Contact: 10/30/2023
	Data Release Frequency: Annually

GOVERNMENT RECORDS SEARCHED / DATA CURRENCY TRACKING

ROD: Records Of Decision

Record of Decision. ROD documents mandate a permanent remedy at an NPL (Superfund) site containing technical and health information to aid in the cleanup.

Date of Government Version: 06/22/2023
Date Data Arrived at EDR: 07/06/2023
Date Made Active in Reports: 07/24/2023
Number of Days to Update: 18

Source: EPA
Telephone: 703-416-0223
Last EDR Contact: 09/01/2023
Next Scheduled EDR Contact: 12/11/2023
Data Release Frequency: Annually

RMP: Risk Management Plans

When Congress passed the Clean Air Act Amendments of 1990, it required EPA to publish regulations and guidance for chemical accident prevention at facilities using extremely hazardous substances. The Risk Management Program Rule (RMP Rule) was written to implement Section 112(r) of these amendments. The rule, which built upon existing industry codes and standards, requires companies of all sizes that use certain flammable and toxic substances to develop a Risk Management Program, which includes a(n): Hazard assessment that details the potential effects of an accidental release, an accident history of the last five years, and an evaluation of worst-case and alternative accidental releases; Prevention program that includes safety precautions and maintenance, monitoring, and employee training measures; and Emergency response program that spells out emergency health care, employee training measures and procedures for informing the public and response agencies (e.g the fire department) should an accident occur.

Date of Government Version: 04/27/2022
Date Data Arrived at EDR: 05/04/2022
Date Made Active in Reports: 05/10/2022
Number of Days to Update: 6

Source: Environmental Protection Agency
Telephone: 202-564-8600
Last EDR Contact: 06/12/2023
Next Scheduled EDR Contact: 10/30/2023
Data Release Frequency: Varies

RAATS: RCRA Administrative Action Tracking System

RCRA Administration Action Tracking System. RAATS contains records based on enforcement actions issued under RCRA pertaining to major violators and includes administrative and civil actions brought by the EPA. For administration actions after September 30, 1995, data entry in the RAATS database was discontinued. EPA will retain a copy of the database for historical records. It was necessary to terminate RAATS because a decrease in agency resources made it impossible to continue to update the information contained in the database.

Date of Government Version: 04/17/1995
Date Data Arrived at EDR: 07/03/1995
Date Made Active in Reports: 08/07/1995
Number of Days to Update: 35

Source: EPA
Telephone: 202-564-4104
Last EDR Contact: 06/02/2008
Next Scheduled EDR Contact: 09/01/2008
Data Release Frequency: No Update Planned

PRP: Potentially Responsible Parties

A listing of verified Potentially Responsible Parties

Date of Government Version: 06/22/2023
Date Data Arrived at EDR: 07/06/2023
Date Made Active in Reports: 07/24/2023
Number of Days to Update: 18

Source: EPA
Telephone: 202-564-6023
Last EDR Contact: 09/01/2023
Next Scheduled EDR Contact: 11/13/2023
Data Release Frequency: Quarterly

PADS: PCB Activity Database System

PCB Activity Database. PADS Identifies generators, transporters, commercial storers and/or brokers and disposers of PCB's who are required to notify the EPA of such activities.

Date of Government Version: 03/20/2023
Date Data Arrived at EDR: 04/04/2023
Date Made Active in Reports: 06/09/2023
Number of Days to Update: 66

Source: EPA
Telephone: 202-566-0500
Last EDR Contact: 07/07/2023
Next Scheduled EDR Contact: 10/16/2023
Data Release Frequency: Annually

GOVERNMENT RECORDS SEARCHED / DATA CURRENCY TRACKING

ICIS: Integrated Compliance Information System

The Integrated Compliance Information System (ICIS) supports the information needs of the national enforcement and compliance program as well as the unique needs of the National Pollutant Discharge Elimination System (NPDES) program.

Date of Government Version: 11/18/2016	Source: Environmental Protection Agency
Date Data Arrived at EDR: 11/23/2016	Telephone: 202-564-2501
Date Made Active in Reports: 02/10/2017	Last EDR Contact: 06/27/2023
Number of Days to Update: 79	Next Scheduled EDR Contact: 10/16/2023
	Data Release Frequency: Quarterly

FTTS: FIFRA/ TSCA Tracking System - FIFRA (Federal Insecticide, Fungicide, & Rodenticide Act)/TSCA (Toxic Substances Control Act)
FTTS tracks administrative cases and pesticide enforcement actions and compliance activities related to FIFRA, TSCA and EPCRA (Emergency Planning and Community Right-to-Know Act). To maintain currency, EDR contacts the Agency on a quarterly basis.

Date of Government Version: 04/09/2009	Source: EPA/Office of Prevention, Pesticides and Toxic Substances
Date Data Arrived at EDR: 04/16/2009	Telephone: 202-566-1667
Date Made Active in Reports: 05/11/2009	Last EDR Contact: 08/18/2017
Number of Days to Update: 25	Next Scheduled EDR Contact: 12/04/2017
	Data Release Frequency: No Update Planned

FTTS INSP: FIFRA/ TSCA Tracking System - FIFRA (Federal Insecticide, Fungicide, & Rodenticide Act)/TSCA (Toxic Substances Control Act)
A listing of FIFRA/TSCA Tracking System (FTTS) inspections and enforcements.

Date of Government Version: 04/09/2009	Source: EPA
Date Data Arrived at EDR: 04/16/2009	Telephone: 202-566-1667
Date Made Active in Reports: 05/11/2009	Last EDR Contact: 08/18/2017
Number of Days to Update: 25	Next Scheduled EDR Contact: 12/04/2017
	Data Release Frequency: No Update Planned

MLTS: Material Licensing Tracking System

MLTS is maintained by the Nuclear Regulatory Commission and contains a list of approximately 8,100 sites which possess or use radioactive materials and which are subject to NRC licensing requirements. To maintain currency, EDR contacts the Agency on a quarterly basis.

Date of Government Version: 07/20/2023	Source: Nuclear Regulatory Commission
Date Data Arrived at EDR: 09/01/2023	Telephone: 301-415-7169
Date Made Active in Reports: 09/20/2023	Last EDR Contact: 07/12/2023
Number of Days to Update: 19	Next Scheduled EDR Contact: 10/30/2023
	Data Release Frequency: Quarterly

COAL ASH DOE: Steam-Electric Plant Operation Data

A listing of power plants that store ash in surface ponds.

Date of Government Version: 12/31/2021	Source: Department of Energy
Date Data Arrived at EDR: 04/14/2023	Telephone: 202-586-8719
Date Made Active in Reports: 07/10/2023	Last EDR Contact: 09/01/2023
Number of Days to Update: 87	Next Scheduled EDR Contact: 12/11/2023
	Data Release Frequency: Varies

COAL ASH EPA: Coal Combustion Residues Surface Impoundments List

A listing of coal combustion residues surface impoundments with high hazard potential ratings.

Date of Government Version: 01/12/2017	Source: Environmental Protection Agency
Date Data Arrived at EDR: 03/05/2019	Telephone: N/A
Date Made Active in Reports: 11/11/2019	Last EDR Contact: 08/28/2023
Number of Days to Update: 251	Next Scheduled EDR Contact: 12/11/2023
	Data Release Frequency: Varies

GOVERNMENT RECORDS SEARCHED / DATA CURRENCY TRACKING

PCB TRANSFORMER: PCB Transformer Registration Database

The database of PCB transformer registrations that includes all PCB registration submittals.

Date of Government Version: 09/13/2019	Source: Environmental Protection Agency
Date Data Arrived at EDR: 11/06/2019	Telephone: 202-566-0517
Date Made Active in Reports: 02/10/2020	Last EDR Contact: 08/03/2023
Number of Days to Update: 96	Next Scheduled EDR Contact: 11/13/2023
	Data Release Frequency: Varies

RADINFO: Radiation Information Database

The Radiation Information Database (RADINFO) contains information about facilities that are regulated by U.S. Environmental Protection Agency (EPA) regulations for radiation and radioactivity.

Date of Government Version: 07/01/2019	Source: Environmental Protection Agency
Date Data Arrived at EDR: 07/01/2019	Telephone: 202-343-9775
Date Made Active in Reports: 09/23/2019	Last EDR Contact: 06/22/2023
Number of Days to Update: 84	Next Scheduled EDR Contact: 10/09/2023
	Data Release Frequency: Quarterly

HIST FTTS: FIFRA/TSCA Tracking System Administrative Case Listing

A complete administrative case listing from the FIFRA/TSCA Tracking System (FTTS) for all ten EPA regions. The information was obtained from the National Compliance Database (NCDB). NCDB supports the implementation of FIFRA (Federal Insecticide, Fungicide, and Rodenticide Act) and TSCA (Toxic Substances Control Act). Some EPA regions are now closing out records. Because of that, and the fact that some EPA regions are not providing EPA Headquarters with updated records, it was decided to create a HIST FTTS database. It included records that may not be included in the newer FTTS database updates. This database is no longer updated.

Date of Government Version: 10/19/2006	Source: Environmental Protection Agency
Date Data Arrived at EDR: 03/01/2007	Telephone: 202-564-2501
Date Made Active in Reports: 04/10/2007	Last EDR Contact: 12/17/2007
Number of Days to Update: 40	Next Scheduled EDR Contact: 03/17/2008
	Data Release Frequency: No Update Planned

HIST FTTS INSP: FIFRA/TSCA Tracking System Inspection & Enforcement Case Listing

A complete inspection and enforcement case listing from the FIFRA/TSCA Tracking System (FTTS) for all ten EPA regions. The information was obtained from the National Compliance Database (NCDB). NCDB supports the implementation of FIFRA (Federal Insecticide, Fungicide, and Rodenticide Act) and TSCA (Toxic Substances Control Act). Some EPA regions are now closing out records. Because of that, and the fact that some EPA regions are not providing EPA Headquarters with updated records, it was decided to create a HIST FTTS database. It included records that may not be included in the newer FTTS database updates. This database is no longer updated.

Date of Government Version: 10/19/2006	Source: Environmental Protection Agency
Date Data Arrived at EDR: 03/01/2007	Telephone: 202-564-2501
Date Made Active in Reports: 04/10/2007	Last EDR Contact: 12/17/2008
Number of Days to Update: 40	Next Scheduled EDR Contact: 03/17/2008
	Data Release Frequency: No Update Planned

DOT OPS: Incident and Accident Data

Department of Transportation, Office of Pipeline Safety Incident and Accident data.

Date of Government Version: 01/02/2020	Source: Department of Transportation, Office of Pipeline Safety
Date Data Arrived at EDR: 01/28/2020	Telephone: 202-366-4595
Date Made Active in Reports: 04/17/2020	Last EDR Contact: 07/25/2023
Number of Days to Update: 80	Next Scheduled EDR Contact: 11/06/2023
	Data Release Frequency: Quarterly

CONSENT: Superfund (CERCLA) Consent Decrees

Major legal settlements that establish responsibility and standards for cleanup at NPL (Superfund) sites. Released periodically by United States District Courts after settlement by parties to litigation matters.

GOVERNMENT RECORDS SEARCHED / DATA CURRENCY TRACKING

Date of Government Version: 03/31/2023
Date Data Arrived at EDR: 04/20/2023
Date Made Active in Reports: 07/10/2023
Number of Days to Update: 81

Source: Department of Justice, Consent Decree Library
Telephone: Varies
Last EDR Contact: 06/27/2023
Next Scheduled EDR Contact: 10/16/2023
Data Release Frequency: Varies

BRS: Biennial Reporting System

The Biennial Reporting System is a national system administered by the EPA that collects data on the generation and management of hazardous waste. BRS captures detailed data from two groups: Large Quantity Generators (LQG) and Treatment, Storage, and Disposal Facilities.

Date of Government Version: 12/31/2021
Date Data Arrived at EDR: 03/09/2023
Date Made Active in Reports: 03/20/2023
Number of Days to Update: 11

Source: EPA/NTIS
Telephone: 800-424-9346
Last EDR Contact: 09/20/2023
Next Scheduled EDR Contact: 01/01/2024
Data Release Frequency: Biennially

INDIAN RESERV: Indian Reservations

This map layer portrays Indian administered lands of the United States that have any area equal to or greater than 640 acres.

Date of Government Version: 12/31/2014
Date Data Arrived at EDR: 07/14/2015
Date Made Active in Reports: 01/10/2017
Number of Days to Update: 546

Source: USGS
Telephone: 202-208-3710
Last EDR Contact: 07/05/2023
Next Scheduled EDR Contact: 10/16/2023
Data Release Frequency: Semi-Annually

FUSRAP: Formerly Utilized Sites Remedial Action Program

DOE established the Formerly Utilized Sites Remedial Action Program (FUSRAP) in 1974 to remediate sites where radioactive contamination remained from Manhattan Project and early U.S. Atomic Energy Commission (AEC) operations.

Date of Government Version: 03/03/2023
Date Data Arrived at EDR: 03/03/2023
Date Made Active in Reports: 06/09/2023
Number of Days to Update: 98

Source: Department of Energy
Telephone: 202-586-3559
Last EDR Contact: 07/26/2023
Next Scheduled EDR Contact: 11/13/2023
Data Release Frequency: Varies

UMTRA: Uranium Mill Tailings Sites

Uranium ore was mined by private companies for federal government use in national defense programs. When the mills shut down, large piles of the sand-like material (mill tailings) remain after uranium has been extracted from the ore. Levels of human exposure to radioactive materials from the piles are low; however, in some cases tailings were used as construction materials before the potential health hazards of the tailings were recognized.

Date of Government Version: 08/30/2019
Date Data Arrived at EDR: 11/15/2019
Date Made Active in Reports: 01/28/2020
Number of Days to Update: 74

Source: Department of Energy
Telephone: 505-845-0011
Last EDR Contact: 08/10/2023
Next Scheduled EDR Contact: 11/27/2023
Data Release Frequency: Varies

LEAD SMELTER 1: Lead Smelter Sites

A listing of former lead smelter site locations.

Date of Government Version: 06/22/2023
Date Data Arrived at EDR: 07/06/2023
Date Made Active in Reports: 07/24/2023
Number of Days to Update: 18

Source: Environmental Protection Agency
Telephone: 703-603-8787
Last EDR Contact: 09/01/2023
Next Scheduled EDR Contact: 10/09/2023
Data Release Frequency: Varies

LEAD SMELTER 2: Lead Smelter Sites

A list of several hundred sites in the U.S. where secondary lead smelting was done from 1931 and 1964. These sites may pose a threat to public health through ingestion or inhalation of contaminated soil or dust

GOVERNMENT RECORDS SEARCHED / DATA CURRENCY TRACKING

Date of Government Version: 04/05/2001
Date Data Arrived at EDR: 10/27/2010
Date Made Active in Reports: 12/02/2010
Number of Days to Update: 36

Source: American Journal of Public Health
Telephone: 703-305-6451
Last EDR Contact: 12/02/2009
Next Scheduled EDR Contact: N/A
Data Release Frequency: No Update Planned

US AIRS (AFS): Aerometric Information Retrieval System Facility Subsystem (AFS)

The database is a sub-system of Aerometric Information Retrieval System (AIRS). AFS contains compliance data on air pollution point sources regulated by the U.S. EPA and/or state and local air regulatory agencies. This information comes from source reports by various stationary sources of air pollution, such as electric power plants, steel mills, factories, and universities, and provides information about the air pollutants they produce. Action, air program, air program pollutant, and general level plant data. It is used to track emissions and compliance data from industrial plants.

Date of Government Version: 10/12/2016
Date Data Arrived at EDR: 10/26/2016
Date Made Active in Reports: 02/03/2017
Number of Days to Update: 100

Source: EPA
Telephone: 202-564-2496
Last EDR Contact: 09/26/2017
Next Scheduled EDR Contact: 01/08/2018
Data Release Frequency: Annually

US AIRS MINOR: Air Facility System Data

A listing of minor source facilities.

Date of Government Version: 10/12/2016
Date Data Arrived at EDR: 10/26/2016
Date Made Active in Reports: 02/03/2017
Number of Days to Update: 100

Source: EPA
Telephone: 202-564-2496
Last EDR Contact: 09/26/2017
Next Scheduled EDR Contact: 01/08/2018
Data Release Frequency: Annually

MINES VIOLATIONS: MSHA Violation Assessment Data

Mines violation and assessment information. Department of Labor, Mine Safety & Health Administration.

Date of Government Version: 04/03/2023
Date Data Arrived at EDR: 04/04/2023
Date Made Active in Reports: 06/09/2023
Number of Days to Update: 66

Source: DOL, Mine Safety & Health Admi
Telephone: 202-693-9424
Last EDR Contact: 07/05/2023
Next Scheduled EDR Contact: 11/20/2023
Data Release Frequency: Quarterly

US MINES: Mines Master Index File

Contains all mine identification numbers issued for mines active or opened since 1971. The data also includes violation information.

Date of Government Version: 05/01/2023
Date Data Arrived at EDR: 05/24/2023
Date Made Active in Reports: 07/24/2023
Number of Days to Update: 61

Source: Department of Labor, Mine Safety and Health Administration
Telephone: 303-231-5959
Last EDR Contact: 08/22/2023
Next Scheduled EDR Contact: 12/04/2023
Data Release Frequency: Semi-Annually

US MINES 2: Ferrous and Nonferrous Metal Mines Database Listing

This map layer includes ferrous (ferrous metal mines are facilities that extract ferrous metals, such as iron ore or molybdenum) and nonferrous (Nonferrous metal mines are facilities that extract nonferrous metals, such as gold, silver, copper, zinc, and lead) metal mines in the United States.

Date of Government Version: 01/07/2022
Date Data Arrived at EDR: 02/24/2023
Date Made Active in Reports: 05/17/2023
Number of Days to Update: 82

Source: USGS
Telephone: 703-648-7709
Last EDR Contact: 08/24/2023
Next Scheduled EDR Contact: 12/04/2023
Data Release Frequency: Varies

GOVERNMENT RECORDS SEARCHED / DATA CURRENCY TRACKING

US MINES 3: Active Mines & Mineral Plants Database Listing

Active Mines and Mineral Processing Plant operations for commodities monitored by the Minerals Information Team of the USGS.

Date of Government Version: 04/14/2011	Source: USGS
Date Data Arrived at EDR: 06/08/2011	Telephone: 703-648-7709
Date Made Active in Reports: 09/13/2011	Last EDR Contact: 08/24/2023
Number of Days to Update: 97	Next Scheduled EDR Contact: 12/04/2023
	Data Release Frequency: Varies

ABANDONED MINES: Abandoned Mines

An inventory of land and water impacted by past mining (primarily coal mining) is maintained by OSMRE to provide information needed to implement the Surface Mining Control and Reclamation Act of 1977 (SMCRA). The inventory contains information on the location, type, and extent of AML impacts, as well as, information on the cost associated with the reclamation of those problems. The inventory is based upon field surveys by State, Tribal, and OSMRE program officials. It is dynamic to the extent that it is modified as new problems are identified and existing problems are reclaimed.

Date of Government Version: 06/13/2023	Source: Department of Interior
Date Data Arrived at EDR: 06/14/2023	Telephone: 202-208-2609
Date Made Active in Reports: 08/14/2023	Last EDR Contact: 09/12/2023
Number of Days to Update: 61	Next Scheduled EDR Contact: 12/18/2023
	Data Release Frequency: Quarterly

FINDS: Facility Index System/Facility Registry System

Facility Index System. FINDS contains both facility information and 'pointers' to other sources that contain more detail. EDR includes the following FINDS databases in this report: PCS (Permit Compliance System), AIRS (Aerometric Information Retrieval System), DOCKET (Enforcement Docket used to manage and track information on civil judicial enforcement cases for all environmental statutes), FURS (Federal Underground Injection Control), C-DOCKET (Criminal Docket System used to track criminal enforcement actions for all environmental statutes), FFIS (Federal Facilities Information System), STATE (State Environmental Laws and Statutes), and PADS (PCB Activity Data System).

Date of Government Version: 05/04/2023	Source: EPA
Date Data Arrived at EDR: 05/25/2023	Telephone: (415) 947-8000
Date Made Active in Reports: 07/24/2023	Last EDR Contact: 08/29/2023
Number of Days to Update: 60	Next Scheduled EDR Contact: 12/11/2023
	Data Release Frequency: Quarterly

UXO: Unexploded Ordnance Sites

A listing of unexploded ordnance site locations

Date of Government Version: 11/09/2021	Source: Department of Defense
Date Data Arrived at EDR: 10/20/2022	Telephone: 703-704-1564
Date Made Active in Reports: 01/10/2023	Last EDR Contact: 07/06/2023
Number of Days to Update: 82	Next Scheduled EDR Contact: 10/23/2023
	Data Release Frequency: Varies

ECHO: Enforcement & Compliance History Information

ECHO provides integrated compliance and enforcement information for about 800,000 regulated facilities nationwide.

Date of Government Version: 03/25/2023	Source: Environmental Protection Agency
Date Data Arrived at EDR: 03/31/2023	Telephone: 202-564-2280
Date Made Active in Reports: 06/09/2023	Last EDR Contact: 06/29/2023
Number of Days to Update: 70	Next Scheduled EDR Contact: 10/16/2023
	Data Release Frequency: Quarterly

DOCKET HWC: Hazardous Waste Compliance Docket Listing

A complete list of the Federal Agency Hazardous Waste Compliance Docket Facilities.

GOVERNMENT RECORDS SEARCHED / DATA CURRENCY TRACKING

Date of Government Version: 05/06/2021
Date Data Arrived at EDR: 05/21/2021
Date Made Active in Reports: 08/11/2021
Number of Days to Update: 82

Source: Environmental Protection Agency
Telephone: 202-564-0527
Last EDR Contact: 08/15/2023
Next Scheduled EDR Contact: 12/04/2023
Data Release Frequency: Varies

FUELS PROGRAM: EPA Fuels Program Registered Listing

This listing includes facilities that are registered under the Part 80 (Code of Federal Regulations) EPA Fuels Programs. All companies now are required to submit new and updated registrations.

Date of Government Version: 05/15/2023
Date Data Arrived at EDR: 05/17/2023
Date Made Active in Reports: 07/10/2023
Number of Days to Update: 54

Source: EPA
Telephone: 800-385-6164
Last EDR Contact: 08/15/2023
Next Scheduled EDR Contact: 11/27/2023
Data Release Frequency: Quarterly

PFAS NPL: Superfund Sites with PFAS Detections Information

EPA's Office of Land and Emergency Management and EPA Regional Offices maintain data describing what is known about site investigations, contamination, and remedial actions under the Comprehensive Environmental Response, Compensation, and Liability Act (CERCLA) where PFAS is present in the environment.

Date of Government Version: 06/07/2023
Date Data Arrived at EDR: 06/08/2023
Date Made Active in Reports: 06/09/2023
Number of Days to Update: 1

Source: Environmental Protection Agency
Telephone: 703-603-8895
Last EDR Contact: 07/05/2023
Next Scheduled EDR Contact: 10/16/2023
Data Release Frequency: Varies

PFAS FEDERAL SITES: Federal Sites PFAS Information

Several federal entities, such as the federal Superfund program, Department of Defense, National Aeronautics and Space Administration, Department of Transportation, and Department of Energy provided information for sites with known or suspected detections at federal facilities.

Date of Government Version: 03/30/2023
Date Data Arrived at EDR: 03/30/2023
Date Made Active in Reports: 04/07/2023
Number of Days to Update: 8

Source: Environmental Protection Agency
Telephone: 202-272-0167
Last EDR Contact: 07/05/2023
Next Scheduled EDR Contact: 10/16/2023
Data Release Frequency: Varies

PFAS TSCA: PFAS Manufacture and Imports Information

EPA issued the Chemical Data Reporting (CDR) Rule under the Toxic Substances Control Act (TSCA) and requires chemical manufacturers and facilities that manufacture or import chemical substances to report data to EPA. EPA publishes non-confidential business information (non-CBI) and includes descriptive information about each site, corporate parent, production volume, other manufacturing information, and processing and use information.

Date of Government Version: 03/30/2023
Date Data Arrived at EDR: 03/30/2023
Date Made Active in Reports: 06/09/2023
Number of Days to Update: 71

Source: Environmental Protection Agency
Telephone: 202-272-0167
Last EDR Contact: 07/05/2023
Next Scheduled EDR Contact: 10/16/2023
Data Release Frequency: Varies

PFAS RCRA MANIFEST: PFAS Transfers Identified In the RCRA Database Listing

To work around the lack of PFAS waste codes in the RCRA database, EPA developed the PFAS Transfers dataset by mining e-Manifest records containing at least one of these common PFAS keywords: PFAS, PFOA, PFOS, PERFL, AFFF, GENX, GEN-X (plus the VT waste codes). These keywords were searched for in the following text fields: Manifest handling instructions (MANIFEST_HANDLING_INSTR), Non-hazardous waste description (NON_HAZ_WASTE_DESCRIPTION), DOT printed information (DOT_PRINTED_INFORMATION), Waste line handling instructions (WASTE_LINE_HANDLING_INSTR), Waste residue comments (WASTE_RESIDUE_COMMENTS).

Date of Government Version: 03/30/2023
Date Data Arrived at EDR: 03/30/2023
Date Made Active in Reports: 05/02/2023
Number of Days to Update: 33

Source: Environmental Protection Agency
Telephone: 202-272-0167
Last EDR Contact: 07/05/2023
Next Scheduled EDR Contact: 10/16/2023
Data Release Frequency: Varies

GOVERNMENT RECORDS SEARCHED / DATA CURRENCY TRACKING

PFAS ATSDR: PFAS Contamination Site Location Listing

PFAS contamination site locations from the Department of Health & Human Services, Center for Disease Control & Prevention. ATSDR is involved at a number of PFAS-related sites, either directly or through assisting state and federal partners. As of now, most sites are related to drinking water contamination connected with PFAS production facilities or fire training areas where aqueous film-forming firefighting foam (AFFF) was regularly used.

Date of Government Version: 06/24/2020	Source: Department of Health & Human Services
Date Data Arrived at EDR: 03/17/2021	Telephone: 202-741-5770
Date Made Active in Reports: 11/08/2022	Last EDR Contact: 07/19/2023
Number of Days to Update: 601	Next Scheduled EDR Contact: 11/06/2023
	Data Release Frequency: Varies

PFAS WQP: Ambient Environmental Sampling for PFAS

The Water Quality Portal (WQP) is a part of a modernized repository storing ambient sampling data for all environmental media and tissue samples. A wide range of federal, state, tribal and local governments, academic and non-governmental organizations and individuals submit project details and sampling results to this public repository. The information is commonly used for research and assessments of environmental quality.

Date of Government Version: 03/30/2023	Source: Environmental Protection Agency
Date Data Arrived at EDR: 03/30/2023	Telephone: 202-272-0167
Date Made Active in Reports: 05/02/2023	Last EDR Contact: 07/05/2023
Number of Days to Update: 33	Next Scheduled EDR Contact: 10/16/2023
	Data Release Frequency: Varies

PFAS NPDES: Clean Water Act Discharge Monitoring Information

Any discharger of pollutants to waters of the United States from a point source must have a National Pollutant Discharge Elimination System (NPDES) permit. The process for obtaining limits involves the regulated entity (permittee) disclosing releases in a NPDES permit application and the permitting authority (typically the state but sometimes EPA) deciding whether to require monitoring or monitoring with limits. Caveats and Limitations: Less than half of states have required PFAS monitoring for at least one of their permittees and fewer states have established PFAS effluent limits for permittees. New rulemakings have been initiated that may increase the number of facilities monitoring for PFAS in the future.

Date of Government Version: 03/30/2023	Source: Environmental Protection Agency
Date Data Arrived at EDR: 03/30/2023	Telephone: 202-272-0167
Date Made Active in Reports: 04/07/2023	Last EDR Contact: 07/05/2023
Number of Days to Update: 8	Next Scheduled EDR Contact: 10/16/2023
	Data Release Frequency: Varies

PFAS ECHO: Facilities in Industries that May Be Handling PFAS Listing

Regulators and the public have expressed interest in knowing which regulated entities may be using PFAS. EPA has developed a dataset from various sources that show which industries may be handling PFAS. Approximately 120,000 facilities subject to federal environmental programs have operated or currently operate in industry sectors with processes that may involve handling and/or release of PFAS.

Date of Government Version: 03/30/2023	Source: Environmental Protection Agency
Date Data Arrived at EDR: 03/30/2023	Telephone: 202-272-0167
Date Made Active in Reports: 04/03/2023	Last EDR Contact: 07/05/2023
Number of Days to Update: 4	Next Scheduled EDR Contact: 10/16/2023
	Data Release Frequency: Varies

PFAS ECHO FIRE TRAINING: Facilities in Industries that May Be Handling PFAS Listing

A list of fire training sites was added to the Industry Sectors dataset using a keyword search on the permitted facility's name to identify sites where fire-fighting foam may have been used in training exercises. Additionally, you may view an example spreadsheet of the subset of fire training facility data, as well as the keywords used in selecting or deselecting a facility for the subset. as well as the keywords used in selecting or deselecting a facility for the subset. These keywords were tested to maximize accuracy in selecting facilities that may use fire-fighting foam in training exercises, however, due to the lack of a required reporting field in the data systems for designating fire training sites, this methodology may not identify all fire training sites or may potentially misidentify them.

GOVERNMENT RECORDS SEARCHED / DATA CURRENCY TRACKING

Date of Government Version: 03/30/2023
Date Data Arrived at EDR: 03/30/2023
Date Made Active in Reports: 04/03/2023
Number of Days to Update: 4

Source: Environmental Protection Agency
Telephone: 202-272-0167
Last EDR Contact: 07/05/2023
Next Scheduled EDR Contact: 10/16/2023
Data Release Frequency: Varies

PFAS PART 139 AIRPORT: All Certified Part 139 Airports PFAS Information Listing

Since July 1, 2006, all certified part 139 airports are required to have fire-fighting foam onsite that meet military specifications (MIL-F-24385) (14 CFR 139.317). To date, these military specification fire-fighting foams are fluorinated and have been historically used for training and extinguishing. The 2018 FAA Reauthorization Act has a provision stating that no later than October 2021, FAA shall not require the use of fluorinated AFFF. This provision does not prohibit the use of fluorinated AFFF at Part 139 civilian airports; it only prohibits FAA from mandating its use. The Federal Aviation Administration's document AC 150/5210-6D - Aircraft Fire Extinguishing Agents provides guidance on Aircraft Fire Extinguishing Agents, which includes Aqueous Film Forming Foam (AFFF).

Date of Government Version: 03/30/2023
Date Data Arrived at EDR: 03/30/2023
Date Made Active in Reports: 04/03/2023
Number of Days to Update: 4

Source: Environmental Protection Agency
Telephone: 202-272-0167
Last EDR Contact: 07/05/2023
Next Scheduled EDR Contact: 10/16/2023
Data Release Frequency: Varies

AQUEOUS FOAM NRC: Aqueous Foam Related Incidents Listing

The National Response Center (NRC) serves as an emergency call center that fields initial reports for pollution and railroad incidents and forwards that information to appropriate federal/state agencies for response. The spreadsheets posted to the NRC website contain initial incident data that has not been validated or investigated by a federal/state response agency. Response center calls from 1990 to the most recent complete calendar year where there was indication of Aqueous Film Forming Foam (AFFF) usage are included in this dataset. NRC calls may reference AFFF usage in the ?Material Involved? or ?Incident Description? fields.

Date of Government Version: 04/27/2023
Date Data Arrived at EDR: 04/27/2023
Date Made Active in Reports: 05/02/2023
Number of Days to Update: 5

Source: Environmental Protection Agency
Telephone: 202-272-0167
Last EDR Contact: 07/06/2023
Next Scheduled EDR Contact: 10/16/2023
Data Release Frequency: Varies

PFAS: PFAS Contamination Site Location Listing

A listing of PFAS contaminated sites included in the GeoTracker database.

Date of Government Version: 06/02/2023
Date Data Arrived at EDR: 06/02/2023
Date Made Active in Reports: 08/23/2023
Number of Days to Update: 82

Source: State Water Resources Control Board
Telephone: 866-480-1028
Last EDR Contact: 09/06/2023
Next Scheduled EDR Contact: 12/18/2023
Data Release Frequency: Varies

AQUEOUS FOAM: Former Fire Training Facility Assessments Listing

Airports shown on this list are those believed to use Aqueous Film Forming Foam (AFFF), and certified by the Federal Aviation Administration (FAA) under Title 14, Code of Federal Regulations (CFR), Part 139 (14 CFR Part 139). This list was created by SWRCB using information available from the FAA. Location points shown are from the latitude and longitude listed on the FAA airport master record.

Date of Government Version: 06/02/2023
Date Data Arrived at EDR: 06/02/2023
Date Made Active in Reports: 08/23/2023
Number of Days to Update: 82

Source: State Water Resources Control Board
Telephone: 916-341-5455
Last EDR Contact: 09/06/2023
Next Scheduled EDR Contact: 12/18/2023
Data Release Frequency: Varies

CA BOND EXP. PLAN: Bond Expenditure Plan

Department of Health Services developed a site-specific expenditure plan as the basis for an appropriation of Hazardous Substance Cleanup Bond Act funds. It is not updated.

GOVERNMENT RECORDS SEARCHED / DATA CURRENCY TRACKING

Date of Government Version: 01/01/1989
Date Data Arrived at EDR: 07/27/1994
Date Made Active in Reports: 08/02/1994
Number of Days to Update: 6

Source: Department of Health Services
Telephone: 916-255-2118
Last EDR Contact: 05/31/1994
Next Scheduled EDR Contact: N/A
Data Release Frequency: No Update Planned

CORTESE: "Cortese" Hazardous Waste & Substances Sites List

The sites for the list are designated by the State Water Resource Control Board (LUST), the Integrated Waste Board (SWF/LS), and the Department of Toxic Substances Control (Cal-Sites).

Date of Government Version: 06/14/2023
Date Data Arrived at EDR: 06/14/2023
Date Made Active in Reports: 09/06/2023
Number of Days to Update: 84

Source: CAL EPA/Office of Emergency Information
Telephone: 916-323-3400
Last EDR Contact: 09/20/2023
Next Scheduled EDR Contact: 01/01/2024
Data Release Frequency: Quarterly

CUPA LIVERMORE-PLEASANTON: CUPA Facility Listing

list of facilities associated with the various CUPA programs in Livermore-Pleasanton

Date of Government Version: 03/31/2023
Date Data Arrived at EDR: 05/08/2023
Date Made Active in Reports: 07/31/2023
Number of Days to Update: 84

Source: Livermore-Pleasanton Fire Department
Telephone: 925-454-2361
Last EDR Contact: 08/10/2023
Next Scheduled EDR Contact: 11/20/2023
Data Release Frequency: Varies

DRYCLEAN AMADOR: Amador Air District Drycleaner Facility Listing

A listing of drycleaner facility locations, for the Amador Air Quality Management District

Date of Government Version: 04/26/2023
Date Data Arrived at EDR: 04/27/2023
Date Made Active in Reports: 07/13/2023
Number of Days to Update: 77

Source: Amador Air Quality Management District
Telephone: 209-257-0112
Last EDR Contact: 04/24/2023
Next Scheduled EDR Contact: 09/11/2023
Data Release Frequency: Varies

DRYCLEAN YOLO-SOLANO DIST: Yolo-Solano Air Quality Management District Drycleaner Facility Listing

A listing of drycleaner facility locations, for the Yolo-Solano Air Quality Management District.

Date of Government Version: 04/25/2023
Date Data Arrived at EDR: 04/27/2023
Date Made Active in Reports: 07/14/2023
Number of Days to Update: 78

Source: Yolo-Solano Air Quality Management District
Telephone: 530-757-3650
Last EDR Contact: 04/25/2023
Next Scheduled EDR Contact: 09/11/2023
Data Release Frequency: Varies

DRYCLEAN VENTURA CO DIST: Drycleaner Facility Listing

A listing of drycleaner facility locations, for the Ventura County Air Pollution Control District.

Date of Government Version: 04/16/2019
Date Data Arrived at EDR: 04/17/2019
Date Made Active in Reports: 05/01/2023
Number of Days to Update: 1475

Source: Ventura County Air Pollution Control District
Telephone: 805-645-1421
Last EDR Contact: 07/25/2023
Next Scheduled EDR Contact: 09/11/2023
Data Release Frequency: Varies

DRYCLEAN GLENN CO DIST: Glenn County Air Pollution Control District Drycleaner Facility Listing

A listing of drycleaner facility locations, for the Glenn County Air Pollution Control District.

Date of Government Version: 05/02/2023
Date Data Arrived at EDR: 05/03/2023
Date Made Active in Reports: 07/25/2023
Number of Days to Update: 83

Source: Glenn County Air Pollution Control District
Telephone: 530-934-6500
Last EDR Contact: 05/03/2023
Next Scheduled EDR Contact: 09/11/2023
Data Release Frequency: Varies

GOVERNMENT RECORDS SEARCHED / DATA CURRENCY TRACKING

DRYCLEANERS: Cleaner Facilities

A list of drycleaner related facilities that have EPA ID numbers. These are facilities with certain SIC codes: power laundries, family and commercial; garment pressing and cleaner's agents; linen supply; coin-operated laundries and cleaning; drycleaning plants, except rugs; carpet and upholster cleaning; industrial launderers; laundry and garment services.

Date of Government Version: 08/27/2021	Source: Department of Toxic Substance Control
Date Data Arrived at EDR: 09/01/2021	Telephone: 916-327-4498
Date Made Active in Reports: 11/19/2021	Last EDR Contact: 08/22/2023
Number of Days to Update: 79	Next Scheduled EDR Contact: 12/11/2023
	Data Release Frequency: Annually

DRYCLEAN FEATHER RIVER DIST: Feather River Air Quality Management District Drycleaner Facility Listing

A listing of drycleaner facility locations, for the Feather River Air Quality Management District.

Date of Government Version: 03/08/2023	Source: Feather River Air Quality Management District
Date Data Arrived at EDR: 03/09/2023	Telephone: 530-634-7659
Date Made Active in Reports: 06/05/2023	Last EDR Contact: 06/08/2023
Number of Days to Update: 88	Next Scheduled EDR Contact: 09/11/2023
	Data Release Frequency: Varies

DRYCLEAN SACRAMENTO METO DIST: Sacramento Metropolitan Air Quality Management District Drycleaner Facility Listing

A listing of drycleaner facility locations, for the Sacramento Metropolitan Air Quality Management District.

Date of Government Version: 04/25/2023	Source: Sacramento Metropolitan Air Quality Management District
Date Data Arrived at EDR: 04/28/2023	Telephone: 916-874-3958
Date Made Active in Reports: 07/19/2023	Last EDR Contact: 08/15/2023
Number of Days to Update: 82	Next Scheduled EDR Contact: 09/11/2023
	Data Release Frequency: Varies

DRYCLEAN SAN DIEGO CO DIST: San Diego County Air Pollution Control District Drycleaner Facility Listing

A listing of drycleaner facility locations, for the San Diego County Air Pollution Control District.

Date of Government Version: 02/01/2019	Source: San Diego County Air Pollution Control District
Date Data Arrived at EDR: 05/01/2019	Telephone: 858-586-2616
Date Made Active in Reports: 05/01/2023	Last EDR Contact: 08/08/2023
Number of Days to Update: 1461	Next Scheduled EDR Contact: 09/11/2023
	Data Release Frequency: Varies

DRYCLEAN SAN JOAQ VAL DIST: San Joaquin Valley Air Pollution Control District District Drycleaner Facility Listing

A listing of drycleaner facility locations, for the San Joaquin Valley Air Pollution Control District.

Date of Government Version: 05/24/2023	Source: San Joaquin Valley Air Pollution Control District
Date Data Arrived at EDR: 05/30/2023	Telephone: 559-230-6001
Date Made Active in Reports: 08/21/2023	Last EDR Contact: 05/11/2023
Number of Days to Update: 83	Next Scheduled EDR Contact: 09/11/2023
	Data Release Frequency: Varies

DRYCLEAN EAST KERN DIST: Eastern Kern Air Pollution Control District District Drycleaner Facility Listing

A listing of drycleaner facility locations, for the Eastern Kern Air Pollution Control District.

Date of Government Version: 01/12/2023	Source: Eastern Kern Air Pollution Control District
Date Data Arrived at EDR: 04/26/2023	Telephone: 661-862-9684
Date Made Active in Reports: 07/14/2023	Last EDR Contact: 04/25/2023
Number of Days to Update: 79	Next Scheduled EDR Contact: 09/11/2023
	Data Release Frequency: Varies

DRYCLEAN IMPERIAL CO DIST: Imperial County Air Pollution Control District Drycleaner Facility Listing

A listing of drycleaner facility locations, for the Imperial County Air Pollution Control District

GOVERNMENT RECORDS SEARCHED / DATA CURRENCY TRACKING

Date of Government Version: 04/25/2023
Date Data Arrived at EDR: 04/26/2023
Date Made Active in Reports: 07/14/2023
Number of Days to Update: 79

Source: Imperial County Air Pollution Control District
Telephone: 442-265-1800
Last EDR Contact: 04/25/2023
Next Scheduled EDR Contact: 09/11/2023
Data Release Frequency: Varies

DRYCLEAN MENDO CO DIST: Mendocino County Air Quality Management District Drycleaner Facility Listing
A listing of drycleaner facility locations, for the Mendocino County Air Quality Management District.

Date of Government Version: 04/27/2023
Date Data Arrived at EDR: 04/28/2023
Date Made Active in Reports: 07/14/2023
Number of Days to Update: 77

Source: Mendocino County Air Quality Management District
Telephone: 707-463-4354
Last EDR Contact: 04/25/2023
Next Scheduled EDR Contact: 09/11/2023
Data Release Frequency: Varies

DRYCLEAN MOJAVE DESERT DIST: Mojave Desert Air Quality Management District Drycleaner Facility Listing
A listing of drycleaner facility locations, for the Mojave Desert Air Quality Management District.

Date of Government Version: 04/26/2023
Date Data Arrived at EDR: 04/27/2023
Date Made Active in Reports: 07/14/2023
Number of Days to Update: 78

Source: Mojave Desert Air Quality Management District
Telephone: 760-245-1661
Last EDR Contact: 04/25/2023
Next Scheduled EDR Contact: 09/11/2023
Data Release Frequency: Varies

DRYCLEAN MONTEREY BAY DIST: Monterey Bay Air Quality Management District Drycleaner Facility Listing
A listing of drycleaner facility locations, for the Monterey Bay Air Quality Management District.

Date of Government Version: 04/25/2023
Date Data Arrived at EDR: 04/26/2023
Date Made Active in Reports: 07/14/2023
Number of Days to Update: 79

Source: Monterey Bay Air Quality Management District
Telephone: 831-647-9411
Last EDR Contact: 04/25/2023
Next Scheduled EDR Contact: 09/11/2023
Data Release Frequency: Varies

DRYCLEAN SHASTA CO DIST: Shasta County Air Quality Management District District Drycleaner Facility Listing
A listing of drycleaner facility locations, for the Shasta County Air Quality Management District.

Date of Government Version: 04/26/2023
Date Data Arrived at EDR: 04/27/2023
Date Made Active in Reports: 07/14/2023
Number of Days to Update: 78

Source: Shasta County Air Quality Management District
Telephone: 530-225-5674
Last EDR Contact: 04/25/2023
Next Scheduled EDR Contact: 09/11/2023
Data Release Frequency: Varies

DRYCLEAN SOUTH COAST: South Coast Air Quality Management District Drycleaner Listing
A listing of dry cleaners in the South Coast Air Quality Management District

Date of Government Version: 05/17/2023
Date Data Arrived at EDR: 05/18/2023
Date Made Active in Reports: 08/09/2023
Number of Days to Update: 83

Source: South Coast Air Quality Management District
Telephone: 909-396-3211
Last EDR Contact: 08/15/2023
Next Scheduled EDR Contact: 12/04/2023
Data Release Frequency: Varies

DRYCLEAN AVAQMD: Antelope Valley Air Quality Management District Drycleaner Listing
A listing of dry cleaners in the Antelope Valley Air Quality Management District.

Date of Government Version: 05/22/2023
Date Data Arrived at EDR: 05/24/2023
Date Made Active in Reports: 08/14/2023
Number of Days to Update: 82

Source: Antelope Valley Air Quality Management District
Telephone: 661-723-8070
Last EDR Contact: 08/22/2023
Next Scheduled EDR Contact: 12/11/2023
Data Release Frequency: Varies

GOVERNMENT RECORDS SEARCHED / DATA CURRENCY TRACKING

DRYCLEAN PLACER CO DIST: Placer County Air Quality Management District Drycleaner Facility Listing
A listing of drycleaner facility locations, for the Placer County Air Quality Management District.

Date of Government Version: 05/15/2023	Source: Placer County Air Quality Management District
Date Data Arrived at EDR: 05/17/2023	Telephone: 530-745-2335
Date Made Active in Reports: 08/14/2023	Last EDR Contact: 05/11/2023
Number of Days to Update: 89	Next Scheduled EDR Contact: 09/11/2023
	Data Release Frequency: Varies

DRYCLEAN BAY AREA DIST: Bay Area Air Quality Management District Drycleaner Facility Listing
Bay Area Air Quality Management District Drycleaner Facility Listing.

Date of Government Version: 02/20/2019	Source: Bay Area Air Quality Management District
Date Data Arrived at EDR: 05/30/2019	Telephone: 415-516-1916
Date Made Active in Reports: 05/01/2023	Last EDR Contact: 07/25/2023
Number of Days to Update: 1432	Next Scheduled EDR Contact: 09/11/2023
	Data Release Frequency: Varies

DRYCLEAN BUTTE CO DIST: Butte County Air Quality Management District Drycleaner Facility Listing
Butte County Air Quality Management District Drycleaner Facility Listing.

Date of Government Version: 12/31/2018	Source: Butte County Air Quality Management District
Date Data Arrived at EDR: 04/23/2019	Telephone: 530-332-9400
Date Made Active in Reports: 05/01/2023	Last EDR Contact: 07/13/2023
Number of Days to Update: 1469	Next Scheduled EDR Contact: 09/11/2023
	Data Release Frequency: Varies

DRYCLEAN CALAVERAS CO DIST: Calaveras County Environmental Management Agency Drycleaner Facility Listing
A listing of drycleaner facility locations, for the Calaveras County Environmental Management Agency.

Date of Government Version: 06/17/2019	Source: Calaveras County Environmental Management Agency
Date Data Arrived at EDR: 06/19/2019	Telephone: 209-754-6399
Date Made Active in Reports: 05/01/2023	Last EDR Contact: 04/24/2023
Number of Days to Update: 1412	Next Scheduled EDR Contact: 09/16/2019
	Data Release Frequency: Varies

DRYCLEAN GRANT: Grant Recipients List

Assembly Bill 998 (AB 998) established the Non-Toxic Dry Cleaning Incentive Program to provide financial assistance to the dry cleaning industry to switch from systems using perchloroethylene (Perc), an identified toxic air contaminant and potential human carcinogen, to non-toxic and non-smog forming alternatives.

Date of Government Version: 12/31/2020	Source: California Air Resources Board
Date Data Arrived at EDR: 02/04/2021	Telephone: 916-323-0006
Date Made Active in Reports: 05/01/2023	Last EDR Contact: 07/24/2023
Number of Days to Update: 816	Next Scheduled EDR Contact: 11/06/2023
	Data Release Frequency: Varies

DRYCLEAN LAKE CO DIST: Lake County Air Quality Management District Drycleaner Facility Listing
A listing of drycleaner facility locations, for the Lake County Air Quality Management District,

Date of Government Version: 04/29/2019	Source: Lake County Air Quality Management District
Date Data Arrived at EDR: 05/07/2019	Telephone: 707-263-7000
Date Made Active in Reports: 05/01/2023	Last EDR Contact: 05/11/2023
Number of Days to Update: 1455	Next Scheduled EDR Contact: 09/11/2023
	Data Release Frequency: Varies

DRYCLEAN NO COAST UNIFIED DIST: North Coast Unified Air Quality Management District Drycleaner Facility Listing
A listing of drycleaner facility locations, for the North Coast Unified Air Quality Management District.

Date of Government Version: 11/30/2016	Source: North Coast Unified Air Quality Management District
Date Data Arrived at EDR: 04/19/2019	Telephone: 707-443-3093
Date Made Active in Reports: 05/01/2023	Last EDR Contact: 04/25/2023
Number of Days to Update: 1473	Next Scheduled EDR Contact: 09/11/2023
	Data Release Frequency: Varies

GOVERNMENT RECORDS SEARCHED / DATA CURRENCY TRACKING

DRYCLEAN NO SIERRA DIST: Northern Sierra Air Quality Management District Drycleaner Facility Listing
A listing of drycleaner facility locations, for the Northern Sierra Air Quality Management District,

Date of Government Version: 05/07/2019	Source: Northern Sierra Air Quality Management District
Date Data Arrived at EDR: 05/07/2019	Telephone: 530-274-9350
Date Made Active in Reports: 05/01/2023	Last EDR Contact: 04/25/2023
Number of Days to Update: 1455	Next Scheduled EDR Contact: 09/11/2023
	Data Release Frequency: Varies

DRYCLEAN NO SONOMA CO DIST: Northern Sonoma County County Air Pollution Control District Drycleaner Facility Listing
A listing of drycleaner facility locations, for the Northern Sonoma County Air Pollution Control District.,

Date of Government Version: 04/17/2019	Source: Santa Barbara County Air Pollution Control District
Date Data Arrived at EDR: 04/17/2019	Telephone: 707-433-5911
Date Made Active in Reports: 05/01/2023	Last EDR Contact: 04/25/2023
Number of Days to Update: 1475	Next Scheduled EDR Contact: 09/11/2023
	Data Release Frequency: Varies

DRYCLEAN SANTA BARB CO DIST: Santa Barbara County Air Pollution Control District Drycleaner Facility Listing
A listing of drycleaner facility locations, for the Santa Barbara County Air Pollution Control District.

Date of Government Version: 02/19/2019	Source: Santa Barbara County Air Pollution Control District
Date Data Arrived at EDR: 04/17/2019	Telephone: 805-961-8867
Date Made Active in Reports: 05/01/2023	Last EDR Contact: 04/25/2023
Number of Days to Update: 1475	Next Scheduled EDR Contact: 09/11/2023
	Data Release Frequency: Varies

DRYCLEAN SAN LUIS OB CO DIST: San Luis Obispo County Air Pollution Control District Drycleaner Facility Listing
A listing of drycleaner facility locations, for the San Luis Obispo County Air Pollution Control District.

Date of Government Version: 04/23/2019	Source: San Luis Obispo County Air Pollution Control District
Date Data Arrived at EDR: 04/25/2019	Telephone: 805-781-5756
Date Made Active in Reports: 05/01/2023	Last EDR Contact: 07/25/2023
Number of Days to Update: 1467	Next Scheduled EDR Contact: 09/11/2023
	Data Release Frequency: Varies

DRYCLEAN TEHAMA CO DIST: Tehama County Air Pollution Control District Drycleaner Facility Listing
A listing of drycleaner facility locations, for the Tehama County Air Pollution Control District.

Date of Government Version: 04/24/2019	Source: Tehama County Air Pollution Control District
Date Data Arrived at EDR: 04/24/2019	Telephone: 530-527-3717
Date Made Active in Reports: 05/01/2023	Last EDR Contact: 04/25/2023
Number of Days to Update: 1468	Next Scheduled EDR Contact: 09/11/2023
	Data Release Frequency: Varies

EMI: Emissions Inventory Data

Toxics and criteria pollutant emissions data collected by the ARB and local air pollution agencies.

Date of Government Version: 12/31/2021	Source: California Air Resources Board
Date Data Arrived at EDR: 06/09/2023	Telephone: 916-322-2990
Date Made Active in Reports: 08/30/2023	Last EDR Contact: 09/15/2023
Number of Days to Update: 82	Next Scheduled EDR Contact: 12/25/2023
	Data Release Frequency: Varies

ENF: Enforcement Action Listing

A listing of Water Board Enforcement Actions. Formal is everything except Oral/Verbal Communication, Notice of Violation, Expedited Payment Letter, and Staff Enforcement Letter.

Date of Government Version: 04/17/2023	Source: State Water Resources Control Board
Date Data Arrived at EDR: 04/18/2023	Telephone: 916-445-9379
Date Made Active in Reports: 07/06/2023	Last EDR Contact: 07/18/2023
Number of Days to Update: 79	Next Scheduled EDR Contact: 10/30/2023
	Data Release Frequency: Varies

GOVERNMENT RECORDS SEARCHED / DATA CURRENCY TRACKING

Financial Assurance 1: Financial Assurance Information Listing

Financial Assurance information

Date of Government Version: 09/13/2023
Date Data Arrived at EDR: 09/14/2023
Date Made Active in Reports: 09/21/2023
Number of Days to Update: 7

Source: Department of Toxic Substances Control
Telephone: 916-255-3628
Last EDR Contact: 09/13/2023
Next Scheduled EDR Contact: 10/30/2023
Data Release Frequency: Varies

Financial Assurance 2: Financial Assurance Information Listing

A listing of financial assurance information for solid waste facilities. Financial assurance is intended to ensure that resources are available to pay for the cost of closure, post-closure care, and corrective measures if the owner or operator of a regulated facility is unable or unwilling to pay.

Date of Government Version: 05/04/2023
Date Data Arrived at EDR: 05/25/2023
Date Made Active in Reports: 08/16/2023
Number of Days to Update: 83

Source: California Integrated Waste Management Board
Telephone: 916-341-6066
Last EDR Contact: 08/15/2023
Next Scheduled EDR Contact: 11/20/2023
Data Release Frequency: Varies

ICE: Inspection, Compliance and Enforcement

Contains data pertaining to the Permitted Facilities with Inspections / Enforcements sites tracked in Envirostor.

Date of Government Version: 05/15/2023
Date Data Arrived at EDR: 05/16/2023
Date Made Active in Reports: 08/09/2023
Number of Days to Update: 85

Source: Department of Toxic Substances Control
Telephone: 877-786-9427
Last EDR Contact: 08/14/2023
Next Scheduled EDR Contact: 11/27/2023
Data Release Frequency: Quarterly

HIST CORTESE: Hazardous Waste & Substance Site List

The sites for the list are designated by the State Water Resource Control Board [LUST], the Integrated Waste Board [SWF/LS], and the Department of Toxic Substances Control [CALSTATES]. This listing is no longer updated by the state agency.

Date of Government Version: 04/01/2001
Date Data Arrived at EDR: 01/22/2009
Date Made Active in Reports: 04/08/2009
Number of Days to Update: 76

Source: Department of Toxic Substances Control
Telephone: 916-323-3400
Last EDR Contact: 01/22/2009
Next Scheduled EDR Contact: N/A
Data Release Frequency: No Update Planned

HWP: EnviroStor Permitted Facilities Listing

Detailed information on permitted hazardous waste facilities and corrective action ("cleanups") tracked in EnviroStor.

Date of Government Version: 05/15/2023
Date Data Arrived at EDR: 05/16/2023
Date Made Active in Reports: 08/09/2023
Number of Days to Update: 85

Source: Department of Toxic Substances Control
Telephone: 916-323-3400
Last EDR Contact: 08/14/2023
Next Scheduled EDR Contact: 11/27/2023
Data Release Frequency: Quarterly

HWT: Registered Hazardous Waste Transporter Database

A listing of hazardous waste transporters. In California, unless specifically exempted, it is unlawful for any person to transport hazardous wastes unless the person holds a valid registration issued by DTSC. A hazardous waste transporter registration is valid for one year and is assigned a unique registration number.

Date of Government Version: 06/29/2023
Date Data Arrived at EDR: 06/29/2023
Date Made Active in Reports: 09/19/2023
Number of Days to Update: 82

Source: Department of Toxic Substances Control
Telephone: 916-440-7145
Last EDR Contact: 06/29/2023
Next Scheduled EDR Contact: 10/16/2023
Data Release Frequency: Quarterly

GOVERNMENT RECORDS SEARCHED / DATA CURRENCY TRACKING

HAZNET: Facility and Manifest Data

Facility and Manifest Data. The data is extracted from the copies of hazardous waste manifests received each year by the DTSC. The annual volume of manifests is typically 700,000 - 1,000,000 annually, representing approximately 350,000 - 500,000 shipments. Data are from the manifests submitted without correction, and therefore many contain some invalid values for data elements such as generator ID, TSD ID, waste category, and disposal method. This database begins with calendar year 1993.

Date of Government Version: 12/31/2021	Source: California Environmental Protection Agency
Date Data Arrived at EDR: 07/05/2022	Telephone: 916-255-1136
Date Made Active in Reports: 09/19/2022	Last EDR Contact: 07/07/2023
Number of Days to Update: 76	Next Scheduled EDR Contact: 10/16/2023
	Data Release Frequency: Annually

MINES: Mines Site Location Listing

A listing of mine site locations from the Office of Mine Reclamation.

Date of Government Version: 06/02/2023	Source: Department of Conservation
Date Data Arrived at EDR: 06/02/2023	Telephone: 916-322-1080
Date Made Active in Reports: 08/23/2023	Last EDR Contact: 09/06/2023
Number of Days to Update: 82	Next Scheduled EDR Contact: 12/18/2023
	Data Release Frequency: Quarterly

MWMP: Medical Waste Management Program Listing

The Medical Waste Management Program (MWMP) ensures the proper handling and disposal of medical waste by permitting and inspecting medical waste Offsite Treatment Facilities (PDF) and Transfer Stations (PDF) throughout the state. MWMP also oversees all Medical Waste Transporters.

Date of Government Version: 05/08/2023	Source: Department of Public Health
Date Data Arrived at EDR: 05/25/2023	Telephone: 916-558-1784
Date Made Active in Reports: 08/16/2023	Last EDR Contact: 08/29/2023
Number of Days to Update: 83	Next Scheduled EDR Contact: 12/11/2023
	Data Release Frequency: Varies

NPDES: NPDES Permits Listing

A listing of NPDES permits, including stormwater.

Date of Government Version: 05/08/2023	Source: State Water Resources Control Board
Date Data Arrived at EDR: 05/08/2023	Telephone: 916-445-9379
Date Made Active in Reports: 07/31/2023	Last EDR Contact: 08/08/2023
Number of Days to Update: 84	Next Scheduled EDR Contact: 11/20/2023
	Data Release Frequency: Quarterly

PEST LIC: Pesticide Regulation Licenses Listing

A listing of licenses and certificates issued by the Department of Pesticide Regulation. The DPR issues licenses and/or certificates to: Persons and businesses that apply or sell pesticides; Pest control dealers and brokers; Persons who advise on agricultural pesticide applications.

Date of Government Version: 05/25/2023	Source: Department of Pesticide Regulation
Date Data Arrived at EDR: 05/25/2023	Telephone: 916-445-4038
Date Made Active in Reports: 08/16/2023	Last EDR Contact: 08/29/2023
Number of Days to Update: 83	Next Scheduled EDR Contact: 12/11/2023
	Data Release Frequency: Quarterly

PROC: Certified Processors Database

A listing of certified processors.

Date of Government Version: 06/02/2023	Source: Department of Conservation
Date Data Arrived at EDR: 06/02/2023	Telephone: 916-323-3836
Date Made Active in Reports: 08/23/2023	Last EDR Contact: 09/06/2023
Number of Days to Update: 82	Next Scheduled EDR Contact: 12/18/2023
	Data Release Frequency: Quarterly

GOVERNMENT RECORDS SEARCHED / DATA CURRENCY TRACKING

NOTIFY 65: Proposition 65 Records

Listings of all Proposition 65 incidents reported to counties by the State Water Resources Control Board and the Regional Water Quality Control Board. This database is no longer updated by the reporting agency.

Date of Government Version: 06/06/2023	Source: State Water Resources Control Board
Date Data Arrived at EDR: 06/07/2023	Telephone: 916-445-3846
Date Made Active in Reports: 08/25/2023	Last EDR Contact: 09/07/2023
Number of Days to Update: 79	Next Scheduled EDR Contact: 12/25/2023
	Data Release Frequency: No Update Planned

SAN JOSE HAZMAT: Hazardous Material Facilities

Hazardous material facilities, including underground storage tank sites.

Date of Government Version: 11/03/2020	Source: City of San Jose Fire Department
Date Data Arrived at EDR: 11/05/2020	Telephone: 408-535-7694
Date Made Active in Reports: 01/26/2021	Last EDR Contact: 07/26/2023
Number of Days to Update: 82	Next Scheduled EDR Contact: 11/13/2023
	Data Release Frequency: Annually

SANTA CRUZ CO SITE MITI: Site Mitigation Listing

Sites may become contaminated with toxic chemicals through illegal dumping or disposal, from leaking underground storage tanks, or through industrial or commercial activities. The goal of the site mitigation program is to protect the public health and the environment while facilitating completion of contaminated site clean-up projects in a timely manner.

Date of Government Version: 12/03/2018	Source: Santa Cruz Environmental Health Services
Date Data Arrived at EDR: 06/23/2023	Telephone: 831-454-2761
Date Made Active in Reports: 07/13/2023	Last EDR Contact: 08/09/2023
Number of Days to Update: 20	Next Scheduled EDR Contact: 11/27/2023
	Data Release Frequency: Varies

UIC: UIC Listing

A listing of wells identified as underground injection wells, in the California Oil and Gas Wells database.

Date of Government Version: 06/02/2023	Source: Department of Conservation
Date Data Arrived at EDR: 06/02/2023	Telephone: 916-445-2408
Date Made Active in Reports: 08/23/2023	Last EDR Contact: 09/06/2023
Number of Days to Update: 82	Next Scheduled EDR Contact: 12/18/2023
	Data Release Frequency: Varies

UIC GEO: Underground Injection Control Sites (GEOTRACKER)

Underground control injection sites

Date of Government Version: 06/05/2023	Source: State Water Resource Control Board
Date Data Arrived at EDR: 06/05/2023	Telephone: 866-480-1028
Date Made Active in Reports: 08/28/2023	Last EDR Contact: 09/06/2023
Number of Days to Update: 84	Next Scheduled EDR Contact: 12/18/2023
	Data Release Frequency: Varies

WASTEWATER PITS: Oil Wastewater Pits Listing

Water officials discovered that oil producers have been dumping chemical-laden wastewater into hundreds of unlined pits that are operating without proper permits. Inspections completed by the Central Valley Regional Water Quality Control Board revealed the existence of previously unidentified waste sites. The water boards review found that more than one-third of the region's active disposal pits are operating without permission.

Date of Government Version: 02/11/2021	Source: RWQCB, Central Valley Region
Date Data Arrived at EDR: 07/01/2021	Telephone: 559-445-5577
Date Made Active in Reports: 09/29/2021	Last EDR Contact: 07/07/2023
Number of Days to Update: 90	Next Scheduled EDR Contact: 10/16/2023
	Data Release Frequency: Varies

GOVERNMENT RECORDS SEARCHED / DATA CURRENCY TRACKING

WDS: Waste Discharge System

Sites which have been issued waste discharge requirements.

Date of Government Version: 06/19/2007	Source: State Water Resources Control Board
Date Data Arrived at EDR: 06/20/2007	Telephone: 916-341-5227
Date Made Active in Reports: 06/29/2007	Last EDR Contact: 08/09/2023
Number of Days to Update: 9	Next Scheduled EDR Contact: 11/27/2023
	Data Release Frequency: No Update Planned

WIP: Well Investigation Program Case List

Well Investigation Program case in the San Gabriel and San Fernando Valley area.

Date of Government Version: 07/03/2009	Source: Los Angeles Water Quality Control Board
Date Data Arrived at EDR: 07/21/2009	Telephone: 213-576-6726
Date Made Active in Reports: 08/03/2009	Last EDR Contact: 09/12/2023
Number of Days to Update: 13	Next Scheduled EDR Contact: 01/01/2024
	Data Release Frequency: No Update Planned

MILITARY PRIV SITES: Military Privatized Sites (GEOTRACKER)

Military privatized sites

Date of Government Version: 06/05/2023	Source: State Water Resources Control Board
Date Data Arrived at EDR: 06/05/2023	Telephone: 866-480-1028
Date Made Active in Reports: 08/28/2023	Last EDR Contact: 09/06/2023
Number of Days to Update: 84	Next Scheduled EDR Contact: 12/18/2023
	Data Release Frequency: Varies

PROJECT: Project Sites (GEOTRACKER)

Projects sites

Date of Government Version: 06/05/2023	Source: State Water Resources Control Board
Date Data Arrived at EDR: 06/05/2023	Telephone: 866-480-1028
Date Made Active in Reports: 08/28/2023	Last EDR Contact: 09/06/2023
Number of Days to Update: 84	Next Scheduled EDR Contact: 12/18/2023
	Data Release Frequency: Varies

WDR: Waste Discharge Requirements Listing

In general, the Waste Discharge Requirements (WDRs) Program (sometimes also referred to as the "Non Chapter 15 (Non 15) Program") regulates point discharges that are exempt pursuant to Subsection 20090 of Title 27 and not subject to the Federal Water Pollution Control Act. Exemptions from Title 27 may be granted for nine categories of discharges (e.g., sewage, wastewater, etc.) that meet, and continue to meet, the preconditions listed for each specific exemption. The scope of the WDRs Program also includes the discharge of wastes classified as inert, pursuant to section 20230 of Title 27.

Date of Government Version: 06/02/2023	Source: State Water Resources Control Board
Date Data Arrived at EDR: 06/02/2023	Telephone: 916-341-5810
Date Made Active in Reports: 08/23/2023	Last EDR Contact: 09/06/2023
Number of Days to Update: 82	Next Scheduled EDR Contact: 12/18/2023
	Data Release Frequency: Quarterly

CIWQS: California Integrated Water Quality System

The California Integrated Water Quality System (CIWQS) is a computer system used by the State and Regional Water Quality Control Boards to track information about places of environmental interest, manage permits and other orders, track inspections, and manage violations and enforcement activities.

Date of Government Version: 05/25/2023	Source: State Water Resources Control Board
Date Data Arrived at EDR: 05/25/2023	Telephone: 866-794-4977
Date Made Active in Reports: 08/14/2023	Last EDR Contact: 08/29/2023
Number of Days to Update: 81	Next Scheduled EDR Contact: 12/11/2023
	Data Release Frequency: Varies

GOVERNMENT RECORDS SEARCHED / DATA CURRENCY TRACKING

CERS: CalEPA Regulated Site Portal Data

The CalEPA Regulated Site Portal database combines data about environmentally regulated sites and facilities in California into a single database. It combines data from a variety of state and federal databases, and provides an overview of regulated activities across the spectrum of environmental programs for any given location in California. These activities include hazardous materials and waste, state and federal cleanups, impacted ground and surface waters, and toxic materials

Date of Government Version: 04/17/2023	Source: California Environmental Protection Agency
Date Data Arrived at EDR: 04/18/2023	Telephone: 916-323-2514
Date Made Active in Reports: 07/06/2023	Last EDR Contact: 07/18/2023
Number of Days to Update: 79	Next Scheduled EDR Contact: 10/30/2023
	Data Release Frequency: Varies

NON-CASE INFO: Non-Case Information Sites (GEOTRACKER)

Non-Case Information sites

Date of Government Version: 06/05/2023	Source: State Water Resources Control Board
Date Data Arrived at EDR: 06/05/2023	Telephone: 866-480-1028
Date Made Active in Reports: 08/28/2023	Last EDR Contact: 09/06/2023
Number of Days to Update: 84	Next Scheduled EDR Contact: 12/18/2023
	Data Release Frequency: Varies

OTHER OIL GAS: Other Oil & Gas Projects Sites (GEOTRACKER)

Other Oil & Gas Projects sites

Date of Government Version: 06/05/2023	Source: State Water Resources Control Board
Date Data Arrived at EDR: 06/05/2023	Telephone: 866-480-1028
Date Made Active in Reports: 08/28/2023	Last EDR Contact: 09/06/2023
Number of Days to Update: 84	Next Scheduled EDR Contact: 12/18/2023
	Data Release Frequency: Varies

PROD WATER PONDS: Produced Water Ponds Sites (GEOTRACKER)

Produced water ponds sites

Date of Government Version: 06/05/2023	Source: State Water Resources Control Board
Date Data Arrived at EDR: 06/05/2023	Telephone: 866-480-1028
Date Made Active in Reports: 08/28/2023	Last EDR Contact: 09/06/2023
Number of Days to Update: 84	Next Scheduled EDR Contact: 12/18/2023
	Data Release Frequency: Varies

SAMPLING POINT: Sampling Point ? Public Sites (GEOTRACKER)

Sampling point - public sites

Date of Government Version: 06/05/2023	Source: State Water Resources Control Board
Date Data Arrived at EDR: 06/05/2023	Telephone: 866-480-1028
Date Made Active in Reports: 08/28/2023	Last EDR Contact: 09/06/2023
Number of Days to Update: 84	Next Scheduled EDR Contact: 12/18/2023
	Data Release Frequency: Varies

WELL STIM PROJ: Well Stimulation Project (GEOTRACKER)

Includes areas of groundwater monitoring plans, a depiction of the monitoring network, and the facilities, boundaries, and subsurface characteristics of the oilfield and the features (oil and gas wells, produced water ponds, UIC wells, water supply wells, etc?) being monitored

Date of Government Version: 06/05/2023	Source: State Water Resources Control Board
Date Data Arrived at EDR: 06/05/2023	Telephone: 866-480-1028
Date Made Active in Reports: 08/28/2023	Last EDR Contact: 09/06/2023
Number of Days to Update: 84	Next Scheduled EDR Contact: 12/18/2023
	Data Release Frequency: Varies

GOVERNMENT RECORDS SEARCHED / DATA CURRENCY TRACKING

MINES MRDS: Mineral Resources Data System

Mineral Resources Data System
Date of Government Version: 08/23/2022
Date Data Arrived at EDR: 11/22/2022
Date Made Active in Reports: 02/28/2023
Number of Days to Update: 98

Source: USGS
Telephone: 703-648-6533
Last EDR Contact: 08/24/2023
Next Scheduled EDR Contact: 12/04/2023
Data Release Frequency: Varies

BIOSOLIDS: ICIS-NPDES Biosolids Facility Data

The data reflects compliance information about facilities in the biosolids program.

Date of Government Version: 07/16/2023
Date Data Arrived at EDR: 07/18/2023
Date Made Active in Reports: 08/28/2023
Number of Days to Update: 41

Source: Environmental Protection Agency
Telephone: 202-564-4700
Last EDR Contact: 07/18/2023
Next Scheduled EDR Contact: 10/30/2023
Data Release Frequency: Varies

PCS: Permit Compliance System

PCS is a computerized management information system that contains data on National Pollutant Discharge Elimination System (NPDES) permit holding facilities. PCS tracks the permit, compliance, and enforcement status of NPDES facilities.

Date of Government Version: 07/14/2011
Date Data Arrived at EDR: 08/05/2011
Date Made Active in Reports: 09/29/2011
Number of Days to Update: 55

Source: EPA, Office of Water
Telephone: 202-564-2496
Last EDR Contact: 06/27/2023
Next Scheduled EDR Contact: 10/16/2023
Data Release Frequency: No Update Planned

PCS ENF: Enforcement data

No description is available for this data

Date of Government Version: 12/31/2014
Date Data Arrived at EDR: 02/05/2015
Date Made Active in Reports: 03/06/2015
Number of Days to Update: 29

Source: EPA
Telephone: 202-564-2497
Last EDR Contact: 06/27/2023
Next Scheduled EDR Contact: 10/16/2023
Data Release Frequency: Varies

HWTS: Hazardous Waste Tracking System

DTSC maintains the Hazardous Waste Tracking System that stores ID number information since the early 1980s and manifest data since 1993. The system collects both manifest copies from the generator and destination facility.

Date of Government Version: 04/13/2023
Date Data Arrived at EDR: 04/18/2023
Date Made Active in Reports: 07/10/2023
Number of Days to Update: 83

Source: Department of Toxic Substances Control
Telephone: 916-324-2444
Last EDR Contact: 06/27/2023
Next Scheduled EDR Contact: 10/16/2023
Data Release Frequency: Varies

PFAS TRIS: List of PFAS Added to the TRI

Section 7321 of the National Defense Authorization Act for Fiscal Year 2020 (NDAA) immediately added certain per- and polyfluoroalkyl substances (PFAS) to the list of chemicals covered by the Toxics Release Inventory (TRI) under Section 313 of the Emergency Planning and Community Right-to-Know Act (EPCRA) and provided a framework for additional PFAS to be added to TRI on an annual basis.

Date of Government Version: 06/07/2023
Date Data Arrived at EDR: 06/08/2023
Date Made Active in Reports: 06/09/2023
Number of Days to Update: 1

Source: Environmental Protection Agency
Telephone: 202-566-0250
Last EDR Contact: 07/05/2023
Next Scheduled EDR Contact: 10/16/2023
Data Release Frequency: Varies

GOVERNMENT RECORDS SEARCHED / DATA CURRENCY TRACKING

EDR HIGH RISK HISTORICAL RECORDS

EDR Exclusive Records

EDR MGP: EDR Proprietary Manufactured Gas Plants

The EDR Proprietary Manufactured Gas Plant Database includes records of coal gas plants (manufactured gas plants) compiled by EDR's researchers. Manufactured gas sites were used in the United States from the 1800's to 1950's to produce a gas that could be distributed and used as fuel. These plants used whale oil, rosin, coal, or a mixture of coal, oil, and water that also produced a significant amount of waste. Many of the byproducts of the gas production, such as coal tar (oily waste containing volatile and non-volatile chemicals), sludges, oils and other compounds are potentially hazardous to human health and the environment. The byproduct from this process was frequently disposed of directly at the plant site and can remain or spread slowly, serving as a continuous source of soil and groundwater contamination.

Date of Government Version: N/A
Date Data Arrived at EDR: N/A
Date Made Active in Reports: N/A
Number of Days to Update: N/A

Source: EDR, Inc.
Telephone: N/A
Last EDR Contact: N/A
Next Scheduled EDR Contact: N/A
Data Release Frequency: No Update Planned

EDR Hist Auto: EDR Exclusive Historical Auto Stations

EDR has searched selected national collections of business directories and has collected listings of potential gas station/filling station/service station sites that were available to EDR researchers. EDR's review was limited to those categories of sources that might, in EDR's opinion, include gas station/filling station/service station establishments. The categories reviewed included, but were not limited to gas, gas station, gasoline station, filling station, auto, automobile repair, auto service station, service station, etc. This database falls within a category of information EDR classifies as "High Risk Historical Records", or HRHR. EDR's HRHR effort presents unique and sometimes proprietary data about past sites and operations that typically create environmental concerns, but may not show up in current government records searches.

Date of Government Version: N/A
Date Data Arrived at EDR: N/A
Date Made Active in Reports: N/A
Number of Days to Update: N/A

Source: EDR, Inc.
Telephone: N/A
Last EDR Contact: N/A
Next Scheduled EDR Contact: N/A
Data Release Frequency: Varies

EDR Hist Cleaner: EDR Exclusive Historical Cleaners

EDR has searched selected national collections of business directories and has collected listings of potential dry cleaner sites that were available to EDR researchers. EDR's review was limited to those categories of sources that might, in EDR's opinion, include dry cleaning establishments. The categories reviewed included, but were not limited to dry cleaners, cleaners, laundry, laundromat, cleaning/laundry, wash & dry etc. This database falls within a category of information EDR classifies as "High Risk Historical Records", or HRHR. EDR's HRHR effort presents unique and sometimes proprietary data about past sites and operations that typically create environmental concerns, but may not show up in current government records searches.

Date of Government Version: N/A
Date Data Arrived at EDR: N/A
Date Made Active in Reports: N/A
Number of Days to Update: N/A

Source: EDR, Inc.
Telephone: N/A
Last EDR Contact: N/A
Next Scheduled EDR Contact: N/A
Data Release Frequency: Varies

EDR RECOVERED GOVERNMENT ARCHIVES

Exclusive Recovered Govt. Archives

RGA LF: Recovered Government Archive Solid Waste Facilities List

The EDR Recovered Government Archive Landfill database provides a list of landfills derived from historical databases and includes many records that no longer appear in current government lists. Compiled from Records formerly available from the Department of Resources Recycling and Recovery in California.

GOVERNMENT RECORDS SEARCHED / DATA CURRENCY TRACKING

Date of Government Version: N/A
Date Data Arrived at EDR: 07/01/2013
Date Made Active in Reports: 01/13/2014
Number of Days to Update: 196

Source: Department of Resources Recycling and Recovery
Telephone: N/A
Last EDR Contact: 06/01/2012
Next Scheduled EDR Contact: N/A
Data Release Frequency: Varies

RGA LUST: Recovered Government Archive Leaking Underground Storage Tank

The EDR Recovered Government Archive Leaking Underground Storage Tank database provides a list of LUST incidents derived from historical databases and includes many records that no longer appear in current government lists. Compiled from Records formerly available from the State Water Resources Control Board in California.

Date of Government Version: N/A
Date Data Arrived at EDR: 07/01/2013
Date Made Active in Reports: 12/30/2013
Number of Days to Update: 182

Source: State Water Resources Control Board
Telephone: N/A
Last EDR Contact: 06/01/2012
Next Scheduled EDR Contact: N/A
Data Release Frequency: Varies

COUNTY RECORDS

ALAMEDA COUNTY:

CS ALAMEDA: Contaminated Sites

A listing of contaminated sites overseen by the Toxic Release Program (oil and groundwater contamination from chemical releases and spills) and the Leaking Underground Storage Tank Program (soil and ground water contamination from leaking petroleum USTs).

Date of Government Version: 01/09/2019
Date Data Arrived at EDR: 01/11/2019
Date Made Active in Reports: 03/05/2019
Number of Days to Update: 53

Source: Alameda County Environmental Health Services
Telephone: 510-567-6700
Last EDR Contact: 06/27/2023
Next Scheduled EDR Contact: 10/16/2023
Data Release Frequency: Semi-Annually

UST ALAMEDA: Underground Tanks

Underground storage tank sites located in Alameda county.

Date of Government Version: 06/27/2023
Date Data Arrived at EDR: 06/28/2023
Date Made Active in Reports: 09/14/2023
Number of Days to Update: 78

Source: Alameda County Environmental Health Services
Telephone: 510-567-6700
Last EDR Contact: 06/27/2023
Next Scheduled EDR Contact: 10/16/2023
Data Release Frequency: Semi-Annually

AMADOR COUNTY:

CUPA AMADOR: CUPA Facility List

Cupa Facility List

Date of Government Version: 04/27/2023
Date Data Arrived at EDR: 04/27/2023
Date Made Active in Reports: 07/13/2023
Number of Days to Update: 77

Source: Amador County Environmental Health
Telephone: 209-223-6439
Last EDR Contact: 07/26/2023
Next Scheduled EDR Contact: 11/13/2023
Data Release Frequency: Varies

BUTTE COUNTY:

CUPA BUTTE: CUPA Facility Listing

Cupa facility list.

GOVERNMENT RECORDS SEARCHED / DATA CURRENCY TRACKING

Date of Government Version: 04/21/2017
Date Data Arrived at EDR: 04/25/2017
Date Made Active in Reports: 08/09/2017
Number of Days to Update: 106

Source: Public Health Department
Telephone: 530-538-7149
Last EDR Contact: 06/27/2023
Next Scheduled EDR Contact: 10/16/2023
Data Release Frequency: No Update Planned

CALVERAS COUNTY:

CUPA CALVERAS: CUPA Facility Listing Cupa Facility Listing

Date of Government Version: 06/27/2023
Date Data Arrived at EDR: 06/28/2023
Date Made Active in Reports: 09/14/2023
Number of Days to Update: 78

Source: Calveras County Environmental Health
Telephone: 209-754-6399
Last EDR Contact: 09/12/2023
Next Scheduled EDR Contact: 01/01/2024
Data Release Frequency: Quarterly

COLUSA COUNTY:

CUPA COLUSA: CUPA Facility List Cupa facility list.

Date of Government Version: 04/06/2020
Date Data Arrived at EDR: 04/23/2020
Date Made Active in Reports: 07/10/2020
Number of Days to Update: 78

Source: Health & Human Services
Telephone: 530-458-0396
Last EDR Contact: 07/26/2023
Next Scheduled EDR Contact: 11/13/2023
Data Release Frequency: Semi-Annually

CONTRA COSTA COUNTY:

SL CONTRA COSTA: Site List

List includes sites from the underground tank, hazardous waste generator and business plan/2185 programs.

Date of Government Version: 04/03/2023
Date Data Arrived at EDR: 04/20/2023
Date Made Active in Reports: 07/10/2023
Number of Days to Update: 81

Source: Contra Costa Health Services Department
Telephone: 925-646-2286
Last EDR Contact: 07/19/2023
Next Scheduled EDR Contact: 11/06/2023
Data Release Frequency: Semi-Annually

DEL NORTE COUNTY:

CUPA DEL NORTE: CUPA Facility List Cupa Facility list

Date of Government Version: 05/10/2023
Date Data Arrived at EDR: 05/10/2023
Date Made Active in Reports: 07/31/2023
Number of Days to Update: 82

Source: Del Norte County Environmental Health Division
Telephone: 707-465-0426
Last EDR Contact: 08/02/2023
Next Scheduled EDR Contact: 11/06/2023
Data Release Frequency: Varies

EL DORADO COUNTY:

CUPA EL DORADO: CUPA Facility List CUPA facility list.

GOVERNMENT RECORDS SEARCHED / DATA CURRENCY TRACKING

Date of Government Version: 08/08/2022
Date Data Arrived at EDR: 08/09/2022
Date Made Active in Reports: 09/01/2022
Number of Days to Update: 23

Source: El Dorado County Environmental Management Department
Telephone: 530-621-6623
Last EDR Contact: 07/19/2023
Next Scheduled EDR Contact: 11/06/2023
Data Release Frequency: Varies

FRESNO COUNTY:

CUPA FRESNO: CUPA Resources List

Certified Unified Program Agency. CUPA's are responsible for implementing a unified hazardous materials and hazardous waste management regulatory program. The agency provides oversight of businesses that deal with hazardous materials, operate underground storage tanks or aboveground storage tanks.

Date of Government Version: 06/28/2021
Date Data Arrived at EDR: 12/21/2021
Date Made Active in Reports: 03/03/2022
Number of Days to Update: 72

Source: Dept. of Community Health
Telephone: 559-445-3271
Last EDR Contact: 06/29/2023
Next Scheduled EDR Contact: 10/09/2023
Data Release Frequency: Semi-Annually

GLENN COUNTY:

CUPA GLENN: CUPA Facility List

Cupa facility list

Date of Government Version: 01/22/2018
Date Data Arrived at EDR: 01/24/2018
Date Made Active in Reports: 03/14/2018
Number of Days to Update: 49

Source: Glenn County Air Pollution Control District
Telephone: 830-934-6500
Last EDR Contact: 07/11/2023
Next Scheduled EDR Contact: 10/30/2023
Data Release Frequency: No Update Planned

HUMBOLDT COUNTY:

CUPA HUMBOLDT: CUPA Facility List

CUPA facility list.

Date of Government Version: 08/12/2021
Date Data Arrived at EDR: 08/12/2021
Date Made Active in Reports: 11/08/2021
Number of Days to Update: 88

Source: Humboldt County Environmental Health
Telephone: N/A
Last EDR Contact: 08/09/2023
Next Scheduled EDR Contact: 11/27/2023
Data Release Frequency: Semi-Annually

IMPERIAL COUNTY:

CUPA IMPERIAL: CUPA Facility List

Cupa facility list.

Date of Government Version: 04/12/2023
Date Data Arrived at EDR: 04/14/2023
Date Made Active in Reports: 06/28/2023
Number of Days to Update: 75

Source: San Diego Border Field Office
Telephone: 760-339-2777
Last EDR Contact: 07/11/2023
Next Scheduled EDR Contact: 10/30/2023
Data Release Frequency: Varies

INYO COUNTY:

GOVERNMENT RECORDS SEARCHED / DATA CURRENCY TRACKING

CUPA INYO: CUPA Facility List Cupa facility list.

Date of Government Version: 04/02/2018
Date Data Arrived at EDR: 04/03/2018
Date Made Active in Reports: 06/14/2018
Number of Days to Update: 72

Source: Inyo County Environmental Health Services
Telephone: 760-878-0238
Last EDR Contact: 08/09/2023
Next Scheduled EDR Contact: 11/27/2023
Data Release Frequency: Varies

KERN COUNTY:

CUPA KERN: CUPA Facility List

A listing of sites included in the Kern County Hazardous Material Business Plan.

Date of Government Version: 07/26/2023
Date Data Arrived at EDR: 07/27/2023
Date Made Active in Reports: 08/09/2023
Number of Days to Update: 13

Source: Kern County Public Health
Telephone: 661-321-3000
Last EDR Contact: 07/26/2023
Next Scheduled EDR Contact: 11/13/2023
Data Release Frequency: Varies

UST KERN: Underground Storage Tank Sites & Tank Listing Kern County Sites and Tanks Listing.

Date of Government Version: 07/26/2023
Date Data Arrived at EDR: 07/27/2023
Date Made Active in Reports: 08/03/2023
Number of Days to Update: 7

Source: Kern County Environment Health Services Department
Telephone: 661-862-8700
Last EDR Contact: 07/26/2023
Next Scheduled EDR Contact: 11/13/2023
Data Release Frequency: Quarterly

KINGS COUNTY:

CUPA KINGS: CUPA Facility List

A listing of sites included in the county's Certified Unified Program Agency database. California's Secretary for Environmental Protection established the unified hazardous materials and hazardous waste regulatory program as required by chapter 6.11 of the California Health and Safety Code. The Unified Program consolidates the administration, permits, inspections, and enforcement activities.

Date of Government Version: 12/03/2020
Date Data Arrived at EDR: 01/26/2021
Date Made Active in Reports: 04/14/2021
Number of Days to Update: 78

Source: Kings County Department of Public Health
Telephone: 559-584-1411
Last EDR Contact: 08/09/2023
Next Scheduled EDR Contact: 11/27/2023
Data Release Frequency: Varies

LAKE COUNTY:

CUPA LAKE: CUPA Facility List Cupa facility list

Date of Government Version: 04/26/2023
Date Data Arrived at EDR: 04/27/2023
Date Made Active in Reports: 05/31/2023
Number of Days to Update: 34

Source: Lake County Environmental Health
Telephone: 707-263-1164
Last EDR Contact: 07/06/2023
Next Scheduled EDR Contact: 10/23/2023
Data Release Frequency: Varies

LASSEN COUNTY:

GOVERNMENT RECORDS SEARCHED / DATA CURRENCY TRACKING

CUPA LASSEN: CUPA Facility List Cupa facility list

Date of Government Version: 07/31/2020
Date Data Arrived at EDR: 08/21/2020
Date Made Active in Reports: 11/09/2020
Number of Days to Update: 80

Source: Lassen County Environmental Health
Telephone: 530-251-8528
Last EDR Contact: 07/11/2023
Next Scheduled EDR Contact: 10/30/2023
Data Release Frequency: Varies

LOS ANGELES COUNTY:

AOCONCERN: Key Areas of Concerns in Los Angeles County

San Gabriel Valley areas where VOC contamination is at or above the MCL as designated by region 9 EPA office. Date of Government Version: 3/30/2009 Exide Site area is a cleanup plan of lead-impacted soil surrounding the former Exide Facility as designated by the DTSC. Date of Government Version: 7/17/2017

Date of Government Version: 03/30/2009
Date Data Arrived at EDR: 03/31/2009
Date Made Active in Reports: 10/23/2009
Number of Days to Update: 206

Source: N/A
Telephone: N/A
Last EDR Contact: 09/07/2023
Next Scheduled EDR Contact: 12/25/2023
Data Release Frequency: No Update Planned

HMS LOS ANGELES: HMS: Street Number List

Industrial Waste and Underground Storage Tank Sites.

Date of Government Version: 06/21/2023
Date Data Arrived at EDR: 06/28/2023
Date Made Active in Reports: 09/14/2023
Number of Days to Update: 78

Source: Department of Public Works
Telephone: 626-458-3517
Last EDR Contact: 06/27/2023
Next Scheduled EDR Contact: 10/16/2023
Data Release Frequency: Semi-Annually

LF LOS ANGELES: List of Solid Waste Facilities

Solid Waste Facilities in Los Angeles County.

Date of Government Version: 04/10/2023
Date Data Arrived at EDR: 04/11/2023
Date Made Active in Reports: 06/26/2023
Number of Days to Update: 76

Source: La County Department of Public Works
Telephone: 818-458-5185
Last EDR Contact: 07/10/2023
Next Scheduled EDR Contact: 10/23/2023
Data Release Frequency: Varies

LF LOS ANGELES CITY: City of Los Angeles Landfills

Landfills owned and maintained by the City of Los Angeles.

Date of Government Version: 12/31/2022
Date Data Arrived at EDR: 01/12/2023
Date Made Active in Reports: 03/29/2023
Number of Days to Update: 76

Source: Engineering & Construction Division
Telephone: 213-473-7869
Last EDR Contact: 07/06/2023
Next Scheduled EDR Contact: 10/23/2023
Data Release Frequency: Varies

LOS ANGELES AST: Active & Inactive AST Inventory

A listing of active & inactive above ground petroleum storage tank site locations, located in the City of Los Angeles.

Date of Government Version: 06/01/2019
Date Data Arrived at EDR: 06/25/2019
Date Made Active in Reports: 08/22/2019
Number of Days to Update: 58

Source: Los Angeles Fire Department
Telephone: 213-978-3800
Last EDR Contact: 09/19/2023
Next Scheduled EDR Contact: 01/01/2024
Data Release Frequency: Varies

GOVERNMENT RECORDS SEARCHED / DATA CURRENCY TRACKING

LOS ANGELES CO LF METHANE: Methane Producing Landfills

This data was created on April 30, 2012 to represent known disposal sites in Los Angeles County that may produce and emanate methane gas. The shapefile contains disposal sites within Los Angeles County that once accepted degradable refuse material. Information used to create this data was extracted from a landfill survey performed by County Engineers (Major Waste System Map, 1973) as well as historical records from CalRecycle, Regional Water Quality Control Board, and Los Angeles County Department of Public Health

Date of Government Version: 01/10/2022	Source: Los Angeles County Department of Public Works
Date Data Arrived at EDR: 01/12/2022	Telephone: 626-458-6973
Date Made Active in Reports: 04/04/2022	Last EDR Contact: 07/13/2023
Number of Days to Update: 82	Next Scheduled EDR Contact: 10/23/2023
	Data Release Frequency: No Update Planned

LOS ANGELES HM: Active & Inactive Hazardous Materials Inventory

A listing of active & inactive hazardous materials facility locations, located in the City of Los Angeles.

Date of Government Version: 06/20/2023	Source: Los Angeles Fire Department
Date Data Arrived at EDR: 06/22/2023	Telephone: 213-978-3800
Date Made Active in Reports: 08/09/2023	Last EDR Contact: 09/20/2023
Number of Days to Update: 48	Next Scheduled EDR Contact: 01/01/2024
	Data Release Frequency: Varies

LOS ANGELES UST: Active & Inactive UST Inventory

A listing of active & inactive underground storage tank site locations and underground storage tank historical sites, located in the City of Los Angeles.

Date of Government Version: 06/20/2023	Source: Los Angeles Fire Department
Date Data Arrived at EDR: 06/22/2023	Telephone: 213-978-3800
Date Made Active in Reports: 09/12/2023	Last EDR Contact: 09/20/2023
Number of Days to Update: 82	Next Scheduled EDR Contact: 01/01/2024
	Data Release Frequency: Varies

SITE MIT LOS ANGELES: Site Mitigation List

Industrial sites that have had some sort of spill or complaint.

Date of Government Version: 03/02/2023	Source: Community Health Services
Date Data Arrived at EDR: 04/18/2023	Telephone: 323-890-7806
Date Made Active in Reports: 07/07/2023	Last EDR Contact: 07/20/2023
Number of Days to Update: 80	Next Scheduled EDR Contact: 10/30/2023
	Data Release Frequency: Annually

UST EL SEGUNDO: City of El Segundo Underground Storage Tank

Underground storage tank sites located in El Segundo city.

Date of Government Version: 01/21/2017	Source: City of El Segundo Fire Department
Date Data Arrived at EDR: 04/19/2017	Telephone: 310-524-2236
Date Made Active in Reports: 05/10/2017	Last EDR Contact: 07/05/2023
Number of Days to Update: 21	Next Scheduled EDR Contact: 10/23/2023
	Data Release Frequency: No Update Planned

UST LONG BEACH: City of Long Beach Underground Storage Tank

Underground storage tank sites located in the city of Long Beach.

Date of Government Version: 04/22/2019	Source: City of Long Beach Fire Department
Date Data Arrived at EDR: 04/23/2019	Telephone: 562-570-2563
Date Made Active in Reports: 06/27/2019	Last EDR Contact: 07/11/2023
Number of Days to Update: 65	Next Scheduled EDR Contact: 10/30/2023
	Data Release Frequency: Varies

GOVERNMENT RECORDS SEARCHED / DATA CURRENCY TRACKING

UST TORRANCE: City of Torrance Underground Storage Tank
Underground storage tank sites located in the city of Torrance.

Date of Government Version: 04/12/2023	Source: City of Torrance Fire Department
Date Data Arrived at EDR: 05/02/2023	Telephone: 310-618-2973
Date Made Active in Reports: 06/13/2023	Last EDR Contact: 07/11/2023
Number of Days to Update: 42	Next Scheduled EDR Contact: 10/30/2023
	Data Release Frequency: Semi-Annually

MADERA COUNTY:

CUPA MADERA: CUPA Facility List

A listing of sites included in the county's Certified Unified Program Agency database. California's Secretary for Environmental Protection established the unified hazardous materials and hazardous waste regulatory program as required by chapter 6.11 of the California Health and Safety Code. The Unified Program consolidates the administration, permits, inspections, and enforcement activities.

Date of Government Version: 08/10/2020	Source: Madera County Environmental Health
Date Data Arrived at EDR: 08/12/2020	Telephone: 559-675-7823
Date Made Active in Reports: 10/23/2020	Last EDR Contact: 08/09/2023
Number of Days to Update: 72	Next Scheduled EDR Contact: 11/27/2023
	Data Release Frequency: Varies

MARIN COUNTY:

UST MARIN: Underground Storage Tank Sites
Currently permitted USTs in Marin County.

Date of Government Version: 09/26/2018	Source: Public Works Department Waste Management
Date Data Arrived at EDR: 10/04/2018	Telephone: 415-473-6647
Date Made Active in Reports: 11/02/2018	Last EDR Contact: 09/21/2023
Number of Days to Update: 29	Next Scheduled EDR Contact: 01/08/2024
	Data Release Frequency: Semi-Annually

MENDOCINO COUNTY:

UST MENDOCINO: Mendocino County UST Database
A listing of underground storage tank locations in Mendocino County.

Date of Government Version: 09/22/2021	Source: Department of Public Health
Date Data Arrived at EDR: 11/18/2021	Telephone: 707-463-4466
Date Made Active in Reports: 11/22/2021	Last EDR Contact: 08/15/2023
Number of Days to Update: 4	Next Scheduled EDR Contact: 12/04/2023
	Data Release Frequency: Annually

MERCED COUNTY:

CUPA MERCED: CUPA Facility List
CUPA facility list.

Date of Government Version: 02/15/2022	Source: Merced County Environmental Health
Date Data Arrived at EDR: 02/17/2022	Telephone: 209-381-1094
Date Made Active in Reports: 05/11/2022	Last EDR Contact: 07/25/2023
Number of Days to Update: 83	Next Scheduled EDR Contact: 11/27/2023
	Data Release Frequency: Varies

MONO COUNTY:

GOVERNMENT RECORDS SEARCHED / DATA CURRENCY TRACKING

CUPA MONO: CUPA Facility List CUPA Facility List

Date of Government Version: 02/22/2021
Date Data Arrived at EDR: 03/02/2021
Date Made Active in Reports: 05/19/2021
Number of Days to Update: 78

Source: Mono County Health Department
Telephone: 760-932-5580
Last EDR Contact: 08/15/2023
Next Scheduled EDR Contact: 12/04/2023
Data Release Frequency: Varies

MONTEREY COUNTY:

CUPA MONTEREY: CUPA Facility Listing CUPA Program listing from the Environmental Health Division.

Date of Government Version: 10/04/2021
Date Data Arrived at EDR: 10/06/2021
Date Made Active in Reports: 12/29/2021
Number of Days to Update: 84

Source: Monterey County Health Department
Telephone: 831-796-1297
Last EDR Contact: 09/21/2023
Next Scheduled EDR Contact: 01/08/2024
Data Release Frequency: Varies

NAPA COUNTY:

LUST NAPA: Sites With Reported Contamination A listing of leaking underground storage tank sites located in Napa county.

Date of Government Version: 01/09/2017
Date Data Arrived at EDR: 01/11/2017
Date Made Active in Reports: 03/02/2017
Number of Days to Update: 50

Source: Napa County Department of Environmental Management
Telephone: 707-253-4269
Last EDR Contact: 08/15/2023
Next Scheduled EDR Contact: 12/04/2023
Data Release Frequency: No Update Planned

UST NAPA: Closed and Operating Underground Storage Tank Sites Underground storage tank sites located in Napa county.

Date of Government Version: 09/05/2019
Date Data Arrived at EDR: 09/09/2019
Date Made Active in Reports: 10/31/2019
Number of Days to Update: 52

Source: Napa County Department of Environmental Management
Telephone: 707-253-4269
Last EDR Contact: 08/15/2023
Next Scheduled EDR Contact: 12/04/2023
Data Release Frequency: No Update Planned

NEVADA COUNTY:

CUPA NEVADA: CUPA Facility List CUPA facility list.

Date of Government Version: 05/04/2023
Date Data Arrived at EDR: 05/05/2023
Date Made Active in Reports: 07/25/2023
Number of Days to Update: 81

Source: Community Development Agency
Telephone: 530-265-1467
Last EDR Contact: 07/19/2023
Next Scheduled EDR Contact: 11/06/2023
Data Release Frequency: Varies

ORANGE COUNTY:

IND_SITE ORANGE: List of Industrial Site Cleanups Petroleum and non-petroleum spills.

GOVERNMENT RECORDS SEARCHED / DATA CURRENCY TRACKING

Date of Government Version: 05/15/2023
Date Data Arrived at EDR: 07/31/2023
Date Made Active in Reports: 08/09/2023
Number of Days to Update: 9

Source: Health Care Agency
Telephone: 714-834-3446
Last EDR Contact: 07/31/2023
Next Scheduled EDR Contact: 11/13/2023
Data Release Frequency: Annually

LUST ORANGE: List of Underground Storage Tank Cleanups
Orange County Underground Storage Tank Cleanups (LUST).

Date of Government Version: 05/15/2023
Date Data Arrived at EDR: 07/31/2023
Date Made Active in Reports: 08/09/2023
Number of Days to Update: 9

Source: Health Care Agency
Telephone: 714-834-3446
Last EDR Contact: 07/31/2023
Next Scheduled EDR Contact: 11/13/2023
Data Release Frequency: Quarterly

UST ORANGE: List of Underground Storage Tank Facilities
Orange County Underground Storage Tank Facilities (UST).

Date of Government Version: 04/01/2023
Date Data Arrived at EDR: 05/18/2023
Date Made Active in Reports: 06/14/2023
Number of Days to Update: 27

Source: Health Care Agency
Telephone: 714-834-3446
Last EDR Contact: 08/03/2023
Next Scheduled EDR Contact: 11/13/2023
Data Release Frequency: Quarterly

PLACER COUNTY:

MS PLACER: Master List of Facilities

List includes aboveground tanks, underground tanks and cleanup sites.

Date of Government Version: 08/26/2022
Date Data Arrived at EDR: 08/29/2022
Date Made Active in Reports: 11/15/2022
Number of Days to Update: 78

Source: Placer County Health and Human Services
Telephone: 530-745-2363
Last EDR Contact: 07/31/2023
Next Scheduled EDR Contact: 12/11/2023
Data Release Frequency: Semi-Annually

PLUMAS COUNTY:

CUPA PLUMAS: CUPA Facility List

Plumas County CUPA Program facilities.

Date of Government Version: 03/31/2019
Date Data Arrived at EDR: 04/23/2019
Date Made Active in Reports: 06/26/2019
Number of Days to Update: 64

Source: Plumas County Environmental Health
Telephone: 530-283-6355
Last EDR Contact: 07/11/2023
Next Scheduled EDR Contact: 10/30/2023
Data Release Frequency: Varies

RIVERSIDE COUNTY:

LUST RIVERSIDE: Listing of Underground Tank Cleanup Sites
Riverside County Underground Storage Tank Cleanup Sites (LUST).

Date of Government Version: 04/10/2023
Date Data Arrived at EDR: 04/12/2023
Date Made Active in Reports: 06/28/2023
Number of Days to Update: 77

Source: Department of Environmental Health
Telephone: 951-358-5055
Last EDR Contact: 09/07/2023
Next Scheduled EDR Contact: 12/25/2023
Data Release Frequency: Quarterly

GOVERNMENT RECORDS SEARCHED / DATA CURRENCY TRACKING

UST RIVERSIDE: Underground Storage Tank Tank List

Underground storage tank sites located in Riverside county.

Date of Government Version: 04/10/2023
Date Data Arrived at EDR: 04/12/2023
Date Made Active in Reports: 06/13/2023
Number of Days to Update: 62

Source: Department of Environmental Health
Telephone: 951-358-5055
Last EDR Contact: 09/07/2023
Next Scheduled EDR Contact: 12/25/2023
Data Release Frequency: Quarterly

SACRAMENTO COUNTY:

CS SACRAMENTO: Toxic Site Clean-Up List

List of sites where unauthorized releases of potentially hazardous materials have occurred.

Date of Government Version: 11/07/2022
Date Data Arrived at EDR: 12/21/2022
Date Made Active in Reports: 03/16/2023
Number of Days to Update: 85

Source: Sacramento County Environmental Management
Telephone: 916-875-8406
Last EDR Contact: 06/29/2023
Next Scheduled EDR Contact: 10/09/2023
Data Release Frequency: Quarterly

ML SACRAMENTO: Master Hazardous Materials Facility List

Any business that has hazardous materials on site - hazardous material storage sites, underground storage tanks, waste generators.

Date of Government Version: 11/07/2022
Date Data Arrived at EDR: 12/09/2022
Date Made Active in Reports: 03/01/2023
Number of Days to Update: 82

Source: Sacramento County Environmental Management
Telephone: 916-875-8406
Last EDR Contact: 06/29/2023
Next Scheduled EDR Contact: 10/09/2023
Data Release Frequency: Quarterly

SAN BENITO COUNTY:

CUPA SAN BENITO: CUPA Facility List

Cupa facility list

Date of Government Version: 05/02/2023
Date Data Arrived at EDR: 05/04/2023
Date Made Active in Reports: 07/25/2023
Number of Days to Update: 82

Source: San Benito County Environmental Health
Telephone: N/A
Last EDR Contact: 07/26/2023
Next Scheduled EDR Contact: 11/13/2023
Data Release Frequency: Varies

SAN BERNARDINO COUNTY:

PERMITS SAN BERNARDINO: Hazardous Material Permits

This listing includes underground storage tanks, medical waste handlers/generators, hazardous materials handlers, hazardous waste generators, and waste oil generators/handlers.

Date of Government Version: 05/09/2023
Date Data Arrived at EDR: 05/10/2023
Date Made Active in Reports: 08/01/2023
Number of Days to Update: 83

Source: San Bernardino County Fire Department Hazardous Materials Division
Telephone: 909-387-3041
Last EDR Contact: 07/26/2023
Next Scheduled EDR Contact: 11/13/2023
Data Release Frequency: Quarterly

SAN DIEGO COUNTY:

GOVERNMENT RECORDS SEARCHED / DATA CURRENCY TRACKING

HMMD SAN DIEGO: Hazardous Materials Management Division Database

The database includes: HE58 - This report contains the business name, site address, business phone number, establishment 'H' permit number, type of permit, and the business status. HE17 - In addition to providing the same information provided in the HE58 listing, HE17 provides inspection dates, violations received by the establishment, hazardous waste generated, the quantity, method of storage, treatment/disposal of waste and the hauler, and information on underground storage tanks. Unauthorized Release List - Includes a summary of environmental contamination cases in San Diego County (underground tank cases, non-tank cases, groundwater contamination, and soil contamination are included.)

Date of Government Version: 05/25/2023
Date Data Arrived at EDR: 05/25/2023
Date Made Active in Reports: 08/16/2023
Number of Days to Update: 83

Source: Hazardous Materials Management Division
Telephone: 619-338-2268
Last EDR Contact: 08/29/2023
Next Scheduled EDR Contact: 12/11/2023
Data Release Frequency: Quarterly

LF SAN DIEGO: Solid Waste Facilities

San Diego County Solid Waste Facilities.

Date of Government Version: 04/04/2023
Date Data Arrived at EDR: 04/05/2023
Date Made Active in Reports: 06/27/2023
Number of Days to Update: 83

Source: Department of Health Services
Telephone: 619-338-2209
Last EDR Contact: 07/11/2023
Next Scheduled EDR Contact: 10/30/2023
Data Release Frequency: Varies

SAN DIEGO CO LOP: Local Oversight Program Listing

A listing of all LOP release sites that are or were under the County of San Diego's jurisdiction. Included are closed or transferred cases, open cases, and cases that did not have a case type indicated. The cases without a case type are mostly complaints; however, some of them could be LOP cases.

Date of Government Version: 07/22/2021
Date Data Arrived at EDR: 10/19/2021
Date Made Active in Reports: 01/13/2022
Number of Days to Update: 86

Source: Department of Environmental Health
Telephone: 858-505-6874
Last EDR Contact: 07/11/2023
Next Scheduled EDR Contact: 10/30/2023
Data Release Frequency: Varies

SAN DIEGO CO SAM: Environmental Case Listing

The listing contains all underground tank release cases and projects pertaining to properties contaminated with hazardous substances that are actively under review by the Site Assessment and Mitigation Program.

Date of Government Version: 03/23/2010
Date Data Arrived at EDR: 06/15/2010
Date Made Active in Reports: 07/09/2010
Number of Days to Update: 24

Source: San Diego County Department of Environmental Health
Telephone: 619-338-2371
Last EDR Contact: 08/22/2023
Next Scheduled EDR Contact: 12/11/2023
Data Release Frequency: No Update Planned

SAN FRANCISCO COUNTY:

CUPA SAN FRANCISCO CO: CUPA Facility Listing

Cupa facilities

Date of Government Version: 04/28/2023
Date Data Arrived at EDR: 04/28/2023
Date Made Active in Reports: 07/14/2023
Number of Days to Update: 77

Source: San Francisco County Department of Environmental Health
Telephone: 415-252-3896
Last EDR Contact: 07/26/2023
Next Scheduled EDR Contact: 11/13/2023
Data Release Frequency: Varies

LUST SAN FRANCISCO: Local Oversight Facilities

A listing of leaking underground storage tank sites located in San Francisco county.

GOVERNMENT RECORDS SEARCHED / DATA CURRENCY TRACKING

Date of Government Version: 09/19/2008
Date Data Arrived at EDR: 09/19/2008
Date Made Active in Reports: 09/29/2008
Number of Days to Update: 10

Source: Department Of Public Health San Francisco County
Telephone: 415-252-3920
Last EDR Contact: 07/26/2023
Next Scheduled EDR Contact: 11/13/2023
Data Release Frequency: No Update Planned

UST SAN FRANCISCO: Underground Storage Tank Information

Underground storage tank sites located in San Francisco county.

Date of Government Version: 04/28/2023
Date Data Arrived at EDR: 04/28/2023
Date Made Active in Reports: 05/03/2023
Number of Days to Update: 5

Source: Department of Public Health
Telephone: 415-252-3920
Last EDR Contact: 07/26/2023
Next Scheduled EDR Contact: 11/13/2023
Data Release Frequency: Quarterly

SAN FRANCISCO COUNTY:

SAN FRANCISCO MAHER: Maher Ordinance Property Listing

a listing of properties that fall within a Maher Ordinance, for all of San Francisco

Date of Government Version: 04/11/2023
Date Data Arrived at EDR: 04/13/2023
Date Made Active in Reports: 07/11/2023
Number of Days to Update: 89

Source: San Francisco Planning
Telephone: 628-652-7483
Last EDR Contact: 07/18/2023
Next Scheduled EDR Contact: 10/30/2023
Data Release Frequency: Varies

SAN JOAQUIN COUNTY:

UST SAN JOAQUIN: San Joaquin Co. UST

A listing of underground storage tank locations in San Joaquin county.

Date of Government Version: 06/22/2018
Date Data Arrived at EDR: 06/26/2018
Date Made Active in Reports: 07/11/2018
Number of Days to Update: 15

Source: Environmental Health Department
Telephone: N/A
Last EDR Contact: 09/07/2023
Next Scheduled EDR Contact: 12/25/2023
Data Release Frequency: Semi-Annually

SAN LUIS OBISPO COUNTY:

CUPA SAN LUIS OBISPO: CUPA Facility List Cupa Facility List.

Date of Government Version: 05/10/2023
Date Data Arrived at EDR: 05/11/2023
Date Made Active in Reports: 07/31/2023
Number of Days to Update: 81

Source: San Luis Obispo County Public Health Department
Telephone: 805-781-5596
Last EDR Contact: 08/09/2023
Next Scheduled EDR Contact: 11/27/2023
Data Release Frequency: Varies

SAN MATEO COUNTY:

BI SAN MATEO: Business Inventory

List includes Hazardous Materials Business Plan, hazardous waste generators, and underground storage tanks.

Date of Government Version: 02/20/2020
Date Data Arrived at EDR: 02/20/2020
Date Made Active in Reports: 04/24/2020
Number of Days to Update: 64

Source: San Mateo County Environmental Health Services Division
Telephone: 650-363-1921
Last EDR Contact: 09/08/2023
Next Scheduled EDR Contact: 12/18/2023
Data Release Frequency: Annually

GOVERNMENT RECORDS SEARCHED / DATA CURRENCY TRACKING

LUST SAN MATEO: Fuel Leak List

A listing of leaking underground storage tank sites located in San Mateo county.

Date of Government Version: 03/29/2019
Date Data Arrived at EDR: 03/29/2019
Date Made Active in Reports: 05/29/2019
Number of Days to Update: 61

Source: San Mateo County Environmental Health Services Division
Telephone: 650-363-1921
Last EDR Contact: 08/29/2023
Next Scheduled EDR Contact: 12/18/2023
Data Release Frequency: Semi-Annually

SANTA BARBARA COUNTY:

CUPA SANTA BARBARA: CUPA Facility Listing

CUPA Program Listing from the Environmental Health Services division.

Date of Government Version: 09/08/2011
Date Data Arrived at EDR: 09/09/2011
Date Made Active in Reports: 10/07/2011
Number of Days to Update: 28

Source: Santa Barbara County Public Health Department
Telephone: 805-686-8167
Last EDR Contact: 08/09/2023
Next Scheduled EDR Contact: 11/27/2023
Data Release Frequency: No Update Planned

SANTA CLARA COUNTY:

CUPA SANTA CLARA: Cupa Facility List

Cupa facility list

Date of Government Version: 05/10/2023
Date Data Arrived at EDR: 05/11/2023
Date Made Active in Reports: 07/31/2023
Number of Days to Update: 81

Source: Department of Environmental Health
Telephone: 408-918-1973
Last EDR Contact: 08/09/2023
Next Scheduled EDR Contact: 11/27/2023
Data Release Frequency: Varies

HIST LUST SANTA CLARA: HIST LUST - Fuel Leak Site Activity Report

A listing of open and closed leaking underground storage tanks. This listing is no longer updated by the county. Leaking underground storage tanks are now handled by the Department of Environmental Health.

Date of Government Version: 03/29/2005
Date Data Arrived at EDR: 03/30/2005
Date Made Active in Reports: 04/21/2005
Number of Days to Update: 22

Source: Santa Clara Valley Water District
Telephone: 408-265-2600
Last EDR Contact: 03/23/2009
Next Scheduled EDR Contact: 06/22/2009
Data Release Frequency: No Update Planned

LUST SANTA CLARA: LOP Listing

A listing of leaking underground storage tanks located in Santa Clara county.

Date of Government Version: 03/03/2014
Date Data Arrived at EDR: 03/05/2014
Date Made Active in Reports: 03/18/2014
Number of Days to Update: 13

Source: Department of Environmental Health
Telephone: 408-918-3417
Last EDR Contact: 08/15/2023
Next Scheduled EDR Contact: 12/04/2023
Data Release Frequency: No Update Planned

SANTA CRUZ COUNTY:

CUPA SANTA CRUZ: CUPA Facility List

CUPA facility listing.

Date of Government Version: 01/21/2017
Date Data Arrived at EDR: 02/22/2017
Date Made Active in Reports: 05/23/2017
Number of Days to Update: 90

Source: Santa Cruz County Environmental Health
Telephone: 831-464-2761
Last EDR Contact: 08/09/2023
Next Scheduled EDR Contact: 11/27/2023
Data Release Frequency: Varies

SHASTA COUNTY:

GOVERNMENT RECORDS SEARCHED / DATA CURRENCY TRACKING

CUPA SHASTA: CUPA Facility List Cupa Facility List.

Date of Government Version: 06/15/2017
Date Data Arrived at EDR: 06/19/2017
Date Made Active in Reports: 08/09/2017
Number of Days to Update: 51

Source: Shasta County Department of Resource Management
Telephone: 530-225-5789
Last EDR Contact: 08/09/2023
Next Scheduled EDR Contact: 11/27/2023
Data Release Frequency: Varies

SOLANO COUNTY:

LUST SOLANO: Leaking Underground Storage Tanks

A listing of leaking underground storage tank sites located in Solano county.

Date of Government Version: 06/04/2019
Date Data Arrived at EDR: 06/06/2019
Date Made Active in Reports: 08/13/2019
Number of Days to Update: 68

Source: Solano County Department of Environmental Management
Telephone: 707-784-6770
Last EDR Contact: 08/22/2023
Next Scheduled EDR Contact: 12/11/2023
Data Release Frequency: Quarterly

UST SOLANO: Underground Storage Tanks

Underground storage tank sites located in Solano county.

Date of Government Version: 09/15/2021
Date Data Arrived at EDR: 09/16/2021
Date Made Active in Reports: 12/09/2021
Number of Days to Update: 84

Source: Solano County Department of Environmental Management
Telephone: 707-784-6770
Last EDR Contact: 08/22/2023
Next Scheduled EDR Contact: 12/11/2023
Data Release Frequency: Quarterly

SONOMA COUNTY:

CUPA SONOMA: Cupa Facility List Cupa Facility list

Date of Government Version: 07/02/2021
Date Data Arrived at EDR: 07/06/2021
Date Made Active in Reports: 07/14/2021
Number of Days to Update: 8

Source: County of Sonoma Fire & Emergency Services Department
Telephone: 707-565-1174
Last EDR Contact: 09/12/2023
Next Scheduled EDR Contact: 01/01/2024
Data Release Frequency: Varies

LUST SONOMA: Leaking Underground Storage Tank Sites

A listing of leaking underground storage tank sites located in Sonoma county.

Date of Government Version: 06/30/2021
Date Data Arrived at EDR: 06/30/2021
Date Made Active in Reports: 09/24/2021
Number of Days to Update: 86

Source: Department of Health Services
Telephone: 707-565-6565
Last EDR Contact: 09/12/2023
Next Scheduled EDR Contact: 01/01/2024
Data Release Frequency: Quarterly

STANISLAUS COUNTY:

CUPA STANISLAUS: CUPA Facility List Cupa facility list

Date of Government Version: 02/08/2022
Date Data Arrived at EDR: 02/10/2022
Date Made Active in Reports: 05/04/2022
Number of Days to Update: 83

Source: Stanislaus County Department of Environmental Protection
Telephone: 209-525-6751
Last EDR Contact: 07/05/2023
Next Scheduled EDR Contact: 10/23/2023
Data Release Frequency: Varies

SUTTER COUNTY:

GOVERNMENT RECORDS SEARCHED / DATA CURRENCY TRACKING

UST SUTTER: Underground Storage Tanks

Underground storage tank sites located in Sutter county.

Date of Government Version: 08/03/2023
Date Data Arrived at EDR: 08/24/2023
Date Made Active in Reports: 09/12/2023
Number of Days to Update: 19

Source: Sutter County Environmental Health Services
Telephone: 530-822-7500
Last EDR Contact: 08/22/2023
Next Scheduled EDR Contact: 12/11/2023
Data Release Frequency: Semi-Annually

TEHAMA COUNTY:

CUPA TEHAMA: CUPA Facility List

Cupa facilities

Date of Government Version: 05/11/2023
Date Data Arrived at EDR: 05/11/2023
Date Made Active in Reports: 07/31/2023
Number of Days to Update: 81

Source: Tehama County Department of Environmental Health
Telephone: 530-527-8020
Last EDR Contact: 07/26/2023
Next Scheduled EDR Contact: 11/13/2023
Data Release Frequency: Varies

TRINITY COUNTY:

CUPA TRINITY: CUPA Facility List

Cupa facility list

Date of Government Version: 04/12/2023
Date Data Arrived at EDR: 04/13/2023
Date Made Active in Reports: 06/28/2023
Number of Days to Update: 76

Source: Department of Toxic Substances Control
Telephone: 760-352-0381
Last EDR Contact: 07/11/2023
Next Scheduled EDR Contact: 10/30/2023
Data Release Frequency: Varies

TULARE COUNTY:

CUPA TULARE: CUPA Facility List

Cupa program facilities

Date of Government Version: 10/07/2022
Date Data Arrived at EDR: 10/07/2022
Date Made Active in Reports: 12/21/2022
Number of Days to Update: 75

Source: Tulare County Environmental Health Services Division
Telephone: 559-624-7400
Last EDR Contact: 07/26/2023
Next Scheduled EDR Contact: 11/13/2023
Data Release Frequency: Varies

TUOLUMNE COUNTY:

CUPA TUOLUMNE: CUPA Facility List

Cupa facility list

Date of Government Version: 04/23/2018
Date Data Arrived at EDR: 04/25/2018
Date Made Active in Reports: 06/25/2018
Number of Days to Update: 61

Source: Division of Environmental Health
Telephone: 209-533-5633
Last EDR Contact: 07/11/2023
Next Scheduled EDR Contact: 10/30/2023
Data Release Frequency: Varies

VENTURA COUNTY:

GOVERNMENT RECORDS SEARCHED / DATA CURRENCY TRACKING

BWT VENTURA: Business Plan, Hazardous Waste Producers, and Operating Underground Tanks

The BWT list indicates by site address whether the Environmental Health Division has Business Plan (B), Waste Producer (W), and/or Underground Tank (T) information.

Date of Government Version: 03/27/2023	Source: Ventura County Environmental Health Division
Date Data Arrived at EDR: 04/25/2023	Telephone: 805-654-2813
Date Made Active in Reports: 07/14/2023	Last EDR Contact: 07/17/2023
Number of Days to Update: 80	Next Scheduled EDR Contact: 10/30/2023
	Data Release Frequency: Quarterly

LF VENTURA: Inventory of Illegal Abandoned and Inactive Sites

Ventura County Inventory of Closed, Illegal Abandoned, and Inactive Sites.

Date of Government Version: 12/01/2011	Source: Environmental Health Division
Date Data Arrived at EDR: 12/01/2011	Telephone: 805-654-2813
Date Made Active in Reports: 01/19/2012	Last EDR Contact: 09/21/2023
Number of Days to Update: 49	Next Scheduled EDR Contact: 01/08/2024
	Data Release Frequency: No Update Planned

LUST VENTURA: Listing of Underground Tank Cleanup Sites

Ventura County Underground Storage Tank Cleanup Sites (LUST).

Date of Government Version: 05/29/2008	Source: Environmental Health Division
Date Data Arrived at EDR: 06/24/2008	Telephone: 805-654-2813
Date Made Active in Reports: 07/31/2008	Last EDR Contact: 08/02/2023
Number of Days to Update: 37	Next Scheduled EDR Contact: 11/20/2023
	Data Release Frequency: No Update Planned

MED WASTE VENTURA: Medical Waste Program List

To protect public health and safety and the environment from potential exposure to disease causing agents, the Environmental Health Division Medical Waste Program regulates the generation, handling, storage, treatment and disposal of medical waste throughout the County.

Date of Government Version: 03/27/2023	Source: Ventura County Resource Management Agency
Date Data Arrived at EDR: 04/21/2023	Telephone: 805-654-2813
Date Made Active in Reports: 07/07/2023	Last EDR Contact: 07/17/2023
Number of Days to Update: 77	Next Scheduled EDR Contact: 10/30/2023
	Data Release Frequency: Quarterly

UST VENTURA: Underground Tank Closed Sites List

Ventura County Operating Underground Storage Tank Sites (UST)/Underground Tank Closed Sites List.

Date of Government Version: 05/26/2023	Source: Environmental Health Division
Date Data Arrived at EDR: 06/02/2023	Telephone: 805-654-2813
Date Made Active in Reports: 06/14/2023	Last EDR Contact: 09/06/2023
Number of Days to Update: 12	Next Scheduled EDR Contact: 12/18/2023
	Data Release Frequency: Quarterly

YOLO COUNTY:

UST YOLO: Underground Storage Tank Comprehensive Facility Report

Underground storage tank sites located in Yolo county.

Date of Government Version: 04/03/2023	Source: Yolo County Department of Health
Date Data Arrived at EDR: 04/18/2023	Telephone: 530-666-8646
Date Made Active in Reports: 06/13/2023	Last EDR Contact: 09/21/2023
Number of Days to Update: 56	Next Scheduled EDR Contact: 01/08/2024
	Data Release Frequency: Annually

YUBA COUNTY:

GOVERNMENT RECORDS SEARCHED / DATA CURRENCY TRACKING

CUPA YUBA: CUPA Facility List

CUPA facility listing for Yuba County.

Date of Government Version: 05/04/2023
Date Data Arrived at EDR: 05/04/2023
Date Made Active in Reports: 07/25/2023
Number of Days to Update: 82

Source: Yuba County Environmental Health Department
Telephone: 530-749-7523
Last EDR Contact: 07/19/2023
Next Scheduled EDR Contact: 11/06/2023
Data Release Frequency: Varies

OTHER DATABASE(S)

Depending on the geographic area covered by this report, the data provided in these specialty databases may or may not be complete. For example, the existence of wetlands information data in a specific report does not mean that all wetlands in the area covered by the report are included. Moreover, the absence of any reported wetlands information does not necessarily mean that wetlands do not exist in the area covered by the report.

CT MANIFEST: Hazardous Waste Manifest Data

Facility and manifest data. Manifest is a document that lists and tracks hazardous waste from the generator through transporters to a tsd facility.

Date of Government Version: 11/16/2022
Date Data Arrived at EDR: 11/16/2022
Date Made Active in Reports: 02/06/2023
Number of Days to Update: 82

Source: Department of Energy & Environmental Protection
Telephone: 860-424-3375
Last EDR Contact: 08/08/2023
Next Scheduled EDR Contact: 11/20/2023
Data Release Frequency: No Update Planned

NJ MANIFEST: Manifest Information

Hazardous waste manifest information.

Date of Government Version: 12/31/2018
Date Data Arrived at EDR: 04/10/2019
Date Made Active in Reports: 05/16/2019
Number of Days to Update: 36

Source: Department of Environmental Protection
Telephone: N/A
Last EDR Contact: 06/27/2023
Next Scheduled EDR Contact: 10/16/2023
Data Release Frequency: Annually

NY MANIFEST: Facility and Manifest Data

Manifest is a document that lists and tracks hazardous waste from the generator through transporters to a TSD facility.

Date of Government Version: 01/01/2019
Date Data Arrived at EDR: 10/29/2021
Date Made Active in Reports: 01/19/2022
Number of Days to Update: 82

Source: Department of Environmental Conservation
Telephone: 518-402-8651
Last EDR Contact: 07/27/2023
Next Scheduled EDR Contact: 11/06/2023
Data Release Frequency: Quarterly

PA MANIFEST: Manifest Information

Hazardous waste manifest information.

Date of Government Version: 06/30/2018
Date Data Arrived at EDR: 07/19/2019
Date Made Active in Reports: 09/10/2019
Number of Days to Update: 53

Source: Department of Environmental Protection
Telephone: 717-783-8990
Last EDR Contact: 07/06/2023
Next Scheduled EDR Contact: 10/23/2023
Data Release Frequency: Annually

RI MANIFEST: Manifest information

Hazardous waste manifest information

Date of Government Version: 12/31/2020
Date Data Arrived at EDR: 11/30/2021
Date Made Active in Reports: 02/18/2022
Number of Days to Update: 80

Source: Department of Environmental Management
Telephone: 401-222-2797
Last EDR Contact: 08/10/2022
Next Scheduled EDR Contact: 11/27/2023
Data Release Frequency: Annually

GOVERNMENT RECORDS SEARCHED / DATA CURRENCY TRACKING

WI MANIFEST: Manifest Information

Hazardous waste manifest information.

Date of Government Version: 05/31/2018
Date Data Arrived at EDR: 06/19/2019
Date Made Active in Reports: 09/03/2019
Number of Days to Update: 76

Source: Department of Natural Resources
Telephone: N/A
Last EDR Contact: 08/30/2023
Next Scheduled EDR Contact: 12/18/2023
Data Release Frequency: Annually

Oil/Gas Pipelines

Source: Endeavor Business Media

Petroleum Bundle (Crude Oil, Refined Products, Petrochemicals, Gas Liquids (LPG/NGL), and Specialty Gases (Miscellaneous)) N = Natural Gas Bundle (Natural Gas, Gas Liquids (LPG/NGL), and Specialty Gases (Miscellaneous)). This map includes information copyrighted by Endeavor Business Media. This information is provided on a best effort basis and Endeavor Business Media does not guarantee its accuracy nor warrant its fitness for any particular purpose. Such information has been reprinted with the permission of Endeavor Business Media.

Electric Power Transmission Line Data

Source: Endeavor Business Media

This map includes information copyrighted by Endeavor Business Media. This information is provided on a best effort basis and Endeavor Business Media does not guarantee its accuracy nor warrant its fitness for any particular purpose. Such information has been reprinted with the permission of Endeavor Business Media.

Sensitive Receptors: There are individuals deemed sensitive receptors due to their fragile immune systems and special sensitivity to environmental discharges. These sensitive receptors typically include the elderly, the sick, and children. While the location of all sensitive receptors cannot be determined, EDR indicates those buildings and facilities - schools, daycares, hospitals, medical centers, and nursing homes - where individuals who are sensitive receptors are likely to be located.

AHA Hospitals:

Source: American Hospital Association, Inc.
Telephone: 312-280-5991

The database includes a listing of hospitals based on the American Hospital Association's annual survey of hospitals.

Medical Centers: Provider of Services Listing

Source: Centers for Medicare & Medicaid Services
Telephone: 410-786-3000

A listing of hospitals with Medicare provider number, produced by Centers of Medicare & Medicaid Services, a federal agency within the U.S. Department of Health and Human Services.

Nursing Homes

Source: National Institutes of Health
Telephone: 301-594-6248

Information on Medicare and Medicaid certified nursing homes in the United States.

Public Schools

Source: National Center for Education Statistics
Telephone: 202-502-7300

The National Center for Education Statistics' primary database on elementary and secondary public education in the United States. It is a comprehensive, annual, national statistical database of all public elementary and secondary schools and school districts, which contains data that are comparable across all states.

Private Schools

Source: National Center for Education Statistics
Telephone: 202-502-7300

The National Center for Education Statistics' primary database on private school locations in the United States.

Daycare Centers: Licensed Facilities

Source: Department of Social Services
Telephone: 916-657-4041

Flood Zone Data: This data was obtained from the Federal Emergency Management Agency (FEMA). It depicts 100-year and 500-year flood zones as defined by FEMA. It includes the National Flood Hazard Layer (NFHL) which incorporates Flood Insurance Rate Map (FIRM) data and Q3 data from FEMA in areas not covered by NFHL.

Source: FEMA

Telephone: 877-336-2627

Date of Government Version: 2003, 2015

GOVERNMENT RECORDS SEARCHED / DATA CURRENCY TRACKING

NWI: National Wetlands Inventory. This data, available in select counties across the country, was obtained by EDR in 2002, 2005, 2010 and 2015 from the U.S. Fish and Wildlife Service.

State Wetlands Data: Wetland Inventory
Source: Department of Fish and Wildlife
Telephone: 916-445-0411

Current USGS 7.5 Minute Topographic Map
Source: U.S. Geological Survey

STREET AND ADDRESS INFORMATION

© 2015 TomTom North America, Inc. All rights reserved. This material is proprietary and the subject of copyright protection and other intellectual property rights owned by or licensed to Tele Atlas North America, Inc. The use of this material is subject to the terms of a license agreement. You will be held liable for any unauthorized copying or disclosure of this material.

GEOCHECK[®] - PHYSICAL SETTING SOURCE ADDENDUM

TARGET PROPERTY ADDRESS

PROPOSED CAR WASH PROPERTY
1800 NORTH PARK BOULEVARD
PITTSBURG, CA 94565

TARGET PROPERTY COORDINATES

Latitude (North): 38.011456 - 38° 0' 41.24"
Longitude (West): 121.862817 - 121° 51' 46.14"
Universal Transverse Mercator: Zone 10
UTM X (Meters): 599830.2
UTM Y (Meters): 4207490.5
Elevation: 51 ft. above sea level

USGS TOPOGRAPHIC MAP

Target Property Map: 12021565 ANTIOCH NORTH, CA
Version Date: 2018

Southeast Map: 12008686 ANTIOCH SOUTH, CA
Version Date: 2018

Southwest Map: 12008696 CLAYTON, CA
Version Date: 2018

Northwest Map: 12021611 HONKER BAY, CA
Version Date: 2018

EDR's GeoCheck Physical Setting Source Addendum is provided to assist the environmental professional in forming an opinion about the impact of potential contaminant migration.

Assessment of the impact of contaminant migration generally has two principle investigative components:

1. Groundwater flow direction, and
2. Groundwater flow velocity.

Groundwater flow direction may be impacted by surface topography, hydrology, hydrogeology, characteristics of the soil, and nearby wells. Groundwater flow velocity is generally impacted by the nature of the geologic strata.

GEOCHECK® - PHYSICAL SETTING SOURCE SUMMARY

GROUNDWATER FLOW DIRECTION INFORMATION

Groundwater flow direction for a particular site is best determined by a qualified environmental professional using site-specific well data. If such data is not reasonably ascertainable, it may be necessary to rely on other sources of information, such as surface topographic information, hydrologic information, hydrogeologic data collected on nearby properties, and regional groundwater flow information (from deep aquifers).

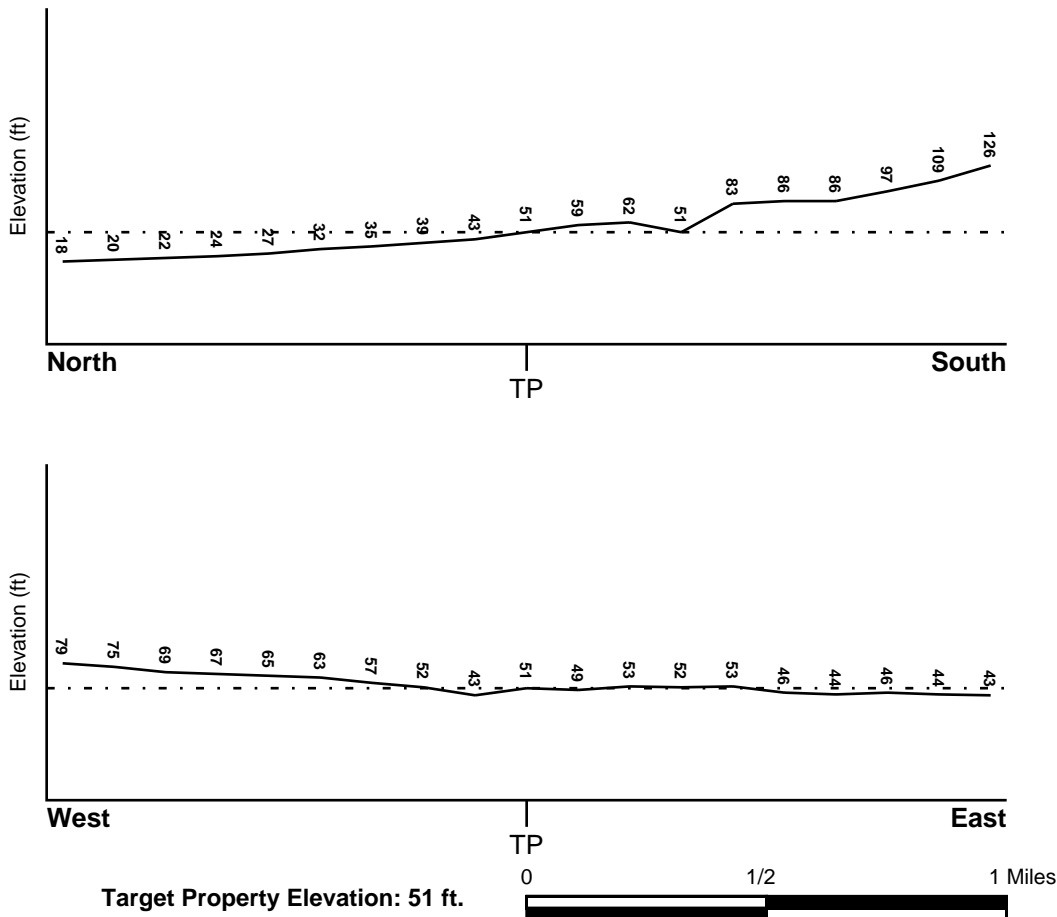
TOPOGRAPHIC INFORMATION

Surface topography may be indicative of the direction of surficial groundwater flow. This information can be used to assist the environmental professional in forming an opinion about the impact of nearby contaminated properties or, should contamination exist on the target property, what downgradient sites might be impacted.

TARGET PROPERTY TOPOGRAPHY

General Topographic Gradient: General North

SURROUNDING TOPOGRAPHY: ELEVATION PROFILES



Source: Topography has been determined from the USGS 7.5' Digital Elevation Model and should be evaluated on a relative (not an absolute) basis. Relative elevation information between sites of close proximity should be field verified.

GEOCHECK® - PHYSICAL SETTING SOURCE SUMMARY

HYDROLOGIC INFORMATION

Surface water can act as a hydrologic barrier to groundwater flow. Such hydrologic information can be used to assist the environmental professional in forming an opinion about the impact of nearby contaminated properties or, should contamination exist on the target property, what downgradient sites might be impacted.

Refer to the Physical Setting Source Map following this summary for hydrologic information (major waterways and bodies of water).

FEMA FLOOD ZONE

<u>Flood Plain Panel at Target Property</u>	<u>FEMA Source Type</u>
06013C0138G	FEMA FIRM Flood data
<u>Additional Panels in search area:</u>	<u>FEMA Source Type</u>
06013C0119G	FEMA FIRM Flood data
06013C0326F	FEMA FIRM Flood data

NATIONAL WETLAND INVENTORY

<u>NWI Quad at Target Property</u>	<u>NWI Electronic Data Coverage</u>
ANTIOCH NORTH	YES - refer to the Overview Map and Detail Map

HYDROGEOLOGIC INFORMATION

Hydrogeologic information obtained by installation of wells on a specific site can often be an indicator of groundwater flow direction in the immediate area. Such hydrogeologic information can be used to assist the environmental professional in forming an opinion about the impact of nearby contaminated properties or, should contamination exist on the target property, what downgradient sites might be impacted.

Site-Specific Hydrogeological Data*:

Search Radius:	1.25 miles
Status:	Not found

AQUIFLOW®

Search Radius: 1.000 Mile.

EDR has developed the AQUIFLOW Information System to provide data on the general direction of groundwater flow at specific points. EDR has reviewed reports submitted by environmental professionals to regulatory authorities at select sites and has extracted the date of the report, groundwater flow direction as determined hydrogeologically, and the depth to water table.

<u>MAP ID</u>	<u>LOCATION FROM TP</u>	<u>GENERAL DIRECTION GROUNDWATER FLOW</u>
9	1/4 - 1/2 Mile ESE	NW
29	1/2 - 1 Mile WNW	NE
1G	1/2 - 1 Mile WNW	NE
2G	1/4 - 1/2 Mile ESE	NW

For additional site information, refer to Physical Setting Source Map Findings.

GEOCHECK® - PHYSICAL SETTING SOURCE SUMMARY

GROUNDWATER FLOW VELOCITY INFORMATION

Groundwater flow velocity information for a particular site is best determined by a qualified environmental professional using site specific geologic and soil strata data. If such data are not reasonably ascertainable, it may be necessary to rely on other sources of information, including geologic age identification, rock stratigraphic unit and soil characteristics data collected on nearby properties and regional soil information. In general, contaminant plumes move more quickly through sandy-gravelly types of soils than silty-clayey types of soils.

GEOLOGIC INFORMATION IN GENERAL AREA OF TARGET PROPERTY

Geologic information can be used by the environmental professional in forming an opinion about the relative speed at which contaminant migration may be occurring.

ROCK STRATIGRAPHIC UNIT

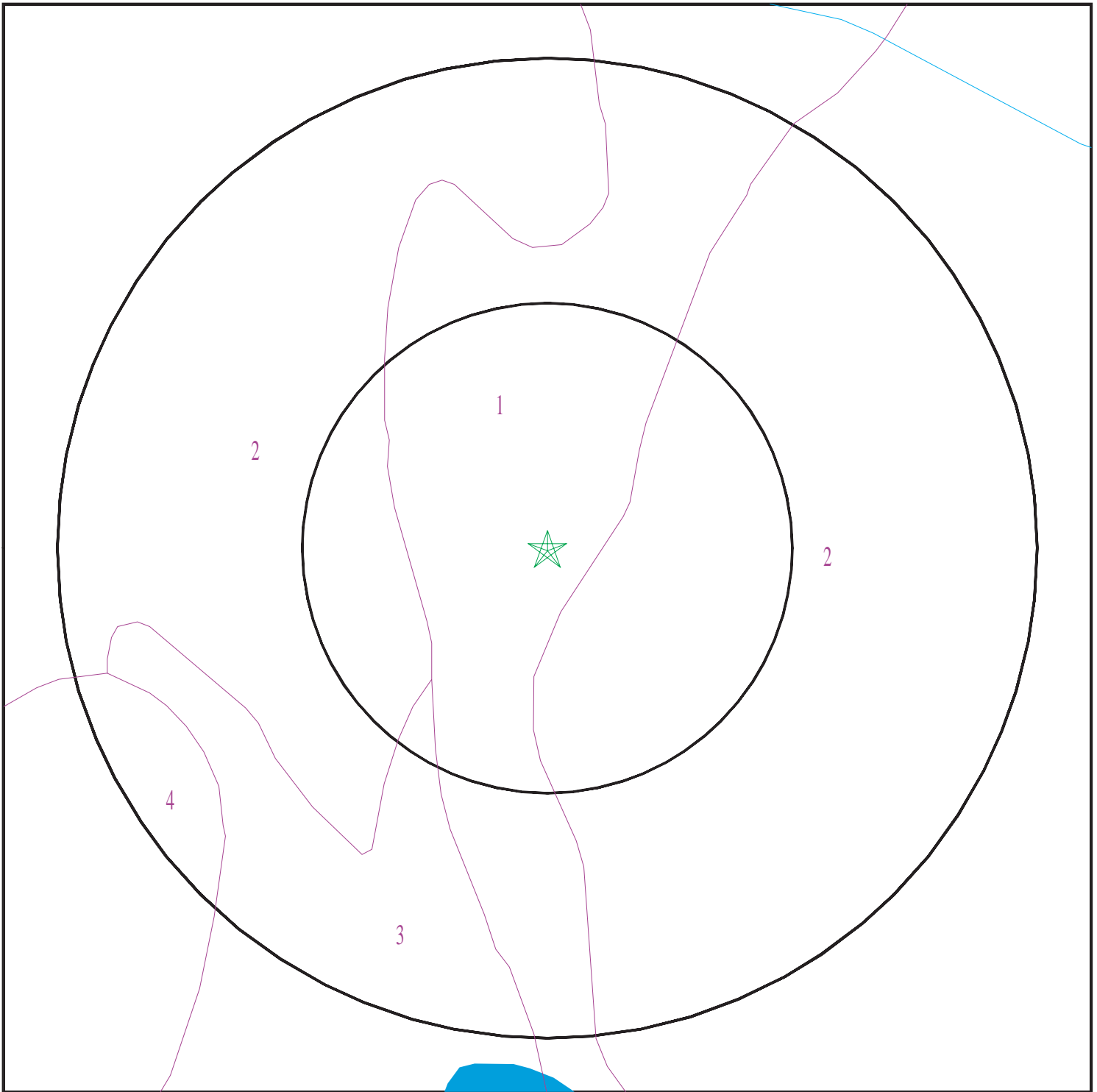
Era: Cenozoic
System: Quaternary
Series: Quaternary
Code: Q (*decoded above as Era, System & Series*)

GEOLOGIC AGE IDENTIFICATION

Category: Stratified Sequence

Geologic Age and Rock Stratigraphic Unit Source: P.G. Schruben, R.E. Arndt and W.J. Bawiec, Geology of the Conterminous U.S. at 1:2,500,000 Scale - a digital representation of the 1974 P.B. King and H.M. Beikman Map, USGS Digital Data Series DDS - 11 (1994).

SSURGO SOIL MAP - 7452350.2s



- ★ Target Property
- ∩ SSURGO Soil
- ∩ Water



SITE NAME: Proposed Car Wash Property
ADDRESS: 1800 North Park Boulevard
Pittsburg CA 94565
LAT/LONG: 38.011456 / 121.862817

CLIENT: Krazan & Associates, Inc.
CONTACT: William Vick
INQUIRY #: 7452350.2s
DATE: September 22, 2023 7:09 pm

GEOCHECK® - PHYSICAL SETTING SOURCE SUMMARY

DOMINANT SOIL COMPOSITION IN GENERAL AREA OF TARGET PROPERTY

The U.S. Department of Agriculture's (USDA) Soil Conservation Service (SCS) leads the National Cooperative Soil Survey (NCSS) and is responsible for collecting, storing, maintaining and distributing soil survey information for privately owned lands in the United States. A soil map in a soil survey is a representation of soil patterns in a landscape. The following information is based on Soil Conservation Service SSURGO data.

Soil Map ID: 1

Soil Component Name: RINCON

Soil Surface Texture: clay loam

Hydrologic Group: Class C - Slow infiltration rates. Soils with layers impeding downward movement of water, or soils with moderately fine or fine textures.

Soil Drainage Class: Well drained

Hydric Status: Not hydric

Corrosion Potential - Uncoated Steel: High

Depth to Bedrock Min: > 0 inches

Depth to Watertable Min: > 0 inches

Soil Layer Information							
Layer	Boundary		Soil Texture Class	Classification		Saturated hydraulic conductivity micro m/sec	Soil Reaction (pH)
	Upper	Lower		AASHTO Group	Unified Soil		
1	0 inches	11 inches	clay loam	Silt-Clay Materials (more than 35 pct. passing No. 200), Clayey Soils.	FINE-GRAINED SOILS, Silts and Clays (liquid limit less than 50%), Lean Clay Soils.	Max: 4 Min: 1.4	Max: 8.4 Min: 7.9
2	11 inches	29 inches	clay	Silt-Clay Materials (more than 35 pct. passing No. 200), Clayey Soils.	FINE-GRAINED SOILS, Silts and Clays (liquid limit less than 50%), Lean Clay Soils.	Max: 4 Min: 1.4	Max: 8.4 Min: 7.9
3	29 inches	59 inches	silty clay loam	Silt-Clay Materials (more than 35 pct. passing No. 200), Clayey Soils.	FINE-GRAINED SOILS, Silts and Clays (liquid limit less than 50%), Lean Clay Soils.	Max: 4 Min: 1.4	Max: 8.4 Min: 7.9

GEOCHECK® - PHYSICAL SETTING SOURCE SUMMARY

Soil Map ID: 2

Soil Component Name: CAPAY

Soil Surface Texture: clay

Hydrologic Group: Class D - Very slow infiltration rates. Soils are clayey, have a high water table, or are shallow to an impervious layer.

Soil Drainage Class: Moderately well drained

Hydric Status: Partially hydric

Corrosion Potential - Uncoated Steel: High

Depth to Bedrock Min: > 0 inches

Depth to Watertable Min: > 0 inches

Soil Layer Information							
Layer	Boundary		Soil Texture Class	Classification		Saturated hydraulic conductivity micro m/sec	Soil Reaction (pH)
	Upper	Lower		AASHTO Group	Unified Soil		
1	0 inches	35 inches	clay	Silt-Clay Materials (more than 35 pct. passing No. 200), Clayey Soils.	FINE-GRAINED SOILS, Silts and Clays (liquid limit less than 50%), Lean Clay	Max: 1.4 Min: 0.42	Max: 8.4 Min: 6.6
2	35 inches	51 inches	clay	Silt-Clay Materials (more than 35 pct. passing No. 200), Clayey Soils.	FINE-GRAINED SOILS, Silts and Clays (liquid limit less than 50%), Lean Clay	Max: 1.4 Min: 0.42	Max: 8.4 Min: 6.6
3	51 inches	72 inches	silty clay loam	Silt-Clay Materials (more than 35 pct. passing No. 200), Clayey Soils.	FINE-GRAINED SOILS, Silts and Clays (liquid limit less than 50%), Lean Clay	Max: 1.4 Min: 0.42	Max: 8.4 Min: 6.6

Soil Map ID: 3

Soil Component Name: CAPAY

Soil Surface Texture: clay

Hydrologic Group: Class D - Very slow infiltration rates. Soils are clayey, have a high water table, or are shallow to an impervious layer.

Soil Drainage Class: Moderately well drained

GEOCHECK® - PHYSICAL SETTING SOURCE SUMMARY

Hydric Status: Not hydric

Corrosion Potential - Uncoated Steel: High

Depth to Bedrock Min: > 0 inches

Depth to Watertable Min: > 0 inches

Soil Layer Information							
Layer	Boundary		Soil Texture Class	Classification		Saturated hydraulic conductivity micro m/sec	Soil Reaction (pH)
	Upper	Lower		AASHTO Group	Unified Soil		
1	0 inches	35 inches	clay	Silt-Clay Materials (more than 35 pct. passing No. 200), Clayey Soils.	FINE-GRAINED SOILS, Silts and Clays (liquid limit less than 50%), Lean Clay	Max: 1.4 Min: 0.42	Max: 8.4 Min: 6.6
2	35 inches	51 inches	clay	Silt-Clay Materials (more than 35 pct. passing No. 200), Clayey Soils.	FINE-GRAINED SOILS, Silts and Clays (liquid limit less than 50%), Lean Clay	Max: 1.4 Min: 0.42	Max: 8.4 Min: 6.6
3	51 inches	72 inches	silty clay loam	Silt-Clay Materials (more than 35 pct. passing No. 200), Clayey Soils.	FINE-GRAINED SOILS, Silts and Clays (liquid limit less than 50%), Lean Clay	Max: 1.4 Min: 0.42	Max: 8.4 Min: 6.6

Soil Map ID: 4

Soil Component Name: ANTIOCH

Soil Surface Texture: loam

Hydrologic Group: Class D - Very slow infiltration rates. Soils are clayey, have a high water table, or are shallow to an impervious layer.

Soil Drainage Class: Moderately well drained

Hydric Status: Not hydric

Corrosion Potential - Uncoated Steel: High

Depth to Bedrock Min: > 0 inches

Depth to Watertable Min: > 0 inches

GEOCHECK® - PHYSICAL SETTING SOURCE SUMMARY

Soil Layer Information							
Layer	Boundary		Soil Texture Class	Classification		Saturated hydraulic conductivity micro m/sec	Soil Reaction (pH)
	Upper	Lower		AASHTO Group	Unified Soil		
1	0 inches	16 inches	loam	Silt-Clay Materials (more than 35 pct. passing No. 200), Clayey Soils.	FINE-GRAINED SOILS, Silts and Clays (liquid limit less than 50%), Lean Clay Soils.	Max: 4 Min: 1.4	Max: 9 Min: 7.9
2	16 inches	35 inches	clay	Silt-Clay Materials (more than 35 pct. passing No. 200), Clayey Soils.	FINE-GRAINED SOILS, Silts and Clays (liquid limit less than 50%), Lean Clay Soils.	Max: 4 Min: 1.4	Max: 9 Min: 7.9
3	35 inches	59 inches	stratified loam to clay loam	Silt-Clay Materials (more than 35 pct. passing No. 200), Clayey Soils.	FINE-GRAINED SOILS, Silts and Clays (liquid limit less than 50%), Lean Clay Soils.	Max: 4 Min: 1.4	Max: 9 Min: 7.9

LOCAL / REGIONAL WATER AGENCY RECORDS

EDR Local/Regional Water Agency records provide water well information to assist the environmental professional in assessing sources that may impact ground water flow direction, and in forming an opinion about the impact of contaminant migration on nearby drinking water wells.

WELL SEARCH DISTANCE INFORMATION

<u>DATABASE</u>	<u>SEARCH DISTANCE (miles)</u>
Federal USGS	1.000
Federal FRDS PWS	Nearest PWS within 1 mile
State Database	1.000

FEDERAL USGS WELL INFORMATION

<u>MAP ID</u>	<u>WELL ID</u>	<u>LOCATION FROM TP</u>
D18	USGS40000186535	1/2 - 1 Mile East

FEDERAL FRDS PUBLIC WATER SUPPLY SYSTEM INFORMATION

<u>MAP ID</u>	<u>WELL ID</u>	<u>LOCATION FROM TP</u>

GEOCHECK® - PHYSICAL SETTING SOURCE SUMMARY

FEDERAL FRDS PUBLIC WATER SUPPLY SYSTEM INFORMATION

MAP ID	WELL ID	LOCATION FROM TP
No PWS System Found		

Note: PWS System location is not always the same as well location.

STATE DATABASE WELL INFORMATION

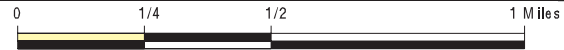
MAP ID	WELL ID	LOCATION FROM TP
A1	CAEDF0000040904	1/8 - 1/4 Mile NNE
A2	CAEDF0000063687	1/8 - 1/4 Mile NNE
A3	CAEDF0000116980	1/8 - 1/4 Mile NNE
A4	CAEDF0000143540	1/8 - 1/4 Mile NNE
A5	CAEDF0000058000	1/8 - 1/4 Mile NNE
A6	CAEDF0000110112	1/8 - 1/4 Mile NNE
A7	CAEDF0000051481	1/4 - 1/2 Mile NNE
8	CADWR9000038156	1/4 - 1/2 Mile NE
10	CAEDF0000114989	1/4 - 1/2 Mile NNE
B11	CAEDF0000068717	1/2 - 1 Mile NE
C12	CAEDF0000112852	1/2 - 1 Mile NE
B13	CAEDF0000000655	1/2 - 1 Mile NE
B14	CAEDF0000112034	1/2 - 1 Mile NE
C15	CAEDF0000134778	1/2 - 1 Mile NE
D16	CADWR9000038149	1/2 - 1 Mile East
D17	CAUSGSN00006974	1/2 - 1 Mile East
B19	CAEDF0000078669	1/2 - 1 Mile NE
E20	CAEDF0000095462	1/2 - 1 Mile ENE
F21	CAEDF0000094654	1/2 - 1 Mile NE
E22	CAEDF0000032834	1/2 - 1 Mile NE
F23	CAEDF0000125331	1/2 - 1 Mile NE
F24	CAEDF0000093239	1/2 - 1 Mile NE
F25	CAEDF0000000231	1/2 - 1 Mile NE
E26	CAEDF0000141160	1/2 - 1 Mile NE
G27	CADDW0000016159	1/2 - 1 Mile East
G28	1613	1/2 - 1 Mile East
30	CAEDF0000089101	1/2 - 1 Mile NNE
31	CAEDF0000128430	1/2 - 1 Mile North
H32	CAEDF0000106089	1/2 - 1 Mile NNW
H33	CAEDF0000023075	1/2 - 1 Mile NNW
H34	CAEDF0000056678	1/2 - 1 Mile NNW
H35	CAEDF0000104758	1/2 - 1 Mile NNW

PHYSICAL SETTING SOURCE MAP - 7452350.2s



- County Boundary
- Major Roads
- Contour Lines
- Earthquake Fault Lines
- Earthquake epicenter, Richter 5 or greater
- Water Wells
- Public Water Supply Wells
- Cluster of Multiple Icons

- Groundwater Flow Direction
- Indeterminate Groundwater Flow at Location
- Groundwater Flow Varies at Location
- Closest Hydrogeological Data
- Oil, gas or related wells



SITE NAME: Proposed Car Wash Property
 ADDRESS: 1800 North Park Boulevard
 Pittsburg CA 94565
 LAT/LONG: 38.011456 / 121.862817

CLIENT: Krazan & Associates, Inc.
 CONTACT: William Vick
 INQUIRY #: 7452350.2s
 DATE: September 22, 2023 7:09 pm

GEOCHECK® - PHYSICAL SETTING SOURCE MAP FINDINGS

Map ID
Direction
Distance
Elevation

Database EDR ID Number

A1
NNE
1/8 - 1/4 Mile
Lower

CA WELLS CAEDF0000040904

Well ID: T0601300669-MW-7 Well Type: MONITORING
 Source: EDF Other Name: MW-7
 GAMA PFAS Testing: Not Reported
 Groundwater Quality Data: https://gamagroundwater.waterboards.ca.gov/gama/gamamap/public/GamaDataDisplay.asp?dataset=EDF&samp_date=&global_id=T0601300669&assigned_name=MW-7&store_num=
 GeoTracker Data: https://geotracker.waterboards.ca.gov/profile_report.asp?cmd=MWEDFResults&global_id=T0601300669&assigned_name=MW-7

A2
NNE
1/8 - 1/4 Mile
Lower

CA WELLS CAEDF0000063687

Well ID: T0601300669-MW-2 Well Type: MONITORING
 Source: EDF Other Name: MW-2
 GAMA PFAS Testing: Not Reported
 Groundwater Quality Data: https://gamagroundwater.waterboards.ca.gov/gama/gamamap/public/GamaDataDisplay.asp?dataset=EDF&samp_date=&global_id=T0601300669&assigned_name=MW-2&store_num=
 GeoTracker Data: https://geotracker.waterboards.ca.gov/profile_report.asp?cmd=MWEDFResults&global_id=T0601300669&assigned_name=MW-2

A3
NNE
1/8 - 1/4 Mile
Lower

CA WELLS CAEDF0000116980

Well ID: T0601300669-MW-6 Well Type: MONITORING
 Source: EDF Other Name: MW-6
 GAMA PFAS Testing: Not Reported
 Groundwater Quality Data: https://gamagroundwater.waterboards.ca.gov/gama/gamamap/public/GamaDataDisplay.asp?dataset=EDF&samp_date=&global_id=T0601300669&assigned_name=MW-6&store_num=
 GeoTracker Data: https://geotracker.waterboards.ca.gov/profile_report.asp?cmd=MWEDFResults&global_id=T0601300669&assigned_name=MW-6

A4
NNE
1/8 - 1/4 Mile
Lower

CA WELLS CAEDF0000143540

Well ID: T0601300669-MW-3 Well Type: MONITORING
 Source: EDF Other Name: MW-3
 GAMA PFAS Testing: Not Reported
 Groundwater Quality Data: https://gamagroundwater.waterboards.ca.gov/gama/gamamap/public/GamaDataDisplay.asp?dataset=EDF&samp_date=&global_id=T0601300669&assigned_name=MW-3&store_num=
 GeoTracker Data: https://geotracker.waterboards.ca.gov/profile_report.asp?cmd=MWEDFResults&global_id=T0601300669&assigned_name=MW-3

GEOCHECK® - PHYSICAL SETTING SOURCE MAP FINDINGS

Map ID
Direction
Distance
Elevation

Database EDR ID Number

A5
NNE
1/8 - 1/4 Mile
Lower

CA WELLS CAEDF0000058000

Well ID:	T0601300669-MW-1	Well Type:	MONITORING
Source:	EDF	Other Name:	MW-1
GAMA PFAS Testing:	Not Reported		
Groundwater Quality Data:	https://gamagroundwater.waterboards.ca.gov/gama/gamamap/public/GamaDataDisplay.asp?dataset=EDF&samp_date=&global_id=T0601300669&assigned_name=MW-1&store_num=		
GeoTracker Data:	https://geotracker.waterboards.ca.gov/profile_report.asp?cmd=MWEDFResults&global_id=T0601300669&assigned_name=MW-1		

A6
NNE
1/8 - 1/4 Mile
Lower

CA WELLS CAEDF0000110112

Well ID:	T0601300669-MW-5	Well Type:	MONITORING
Source:	EDF	Other Name:	MW-5
GAMA PFAS Testing:	Not Reported		
Groundwater Quality Data:	https://gamagroundwater.waterboards.ca.gov/gama/gamamap/public/GamaDataDisplay.asp?dataset=EDF&samp_date=&global_id=T0601300669&assigned_name=MW-5&store_num=		
GeoTracker Data:	https://geotracker.waterboards.ca.gov/profile_report.asp?cmd=MWEDFResults&global_id=T0601300669&assigned_name=MW-5		

A7
NNE
1/4 - 1/2 Mile
Lower

CA WELLS CAEDF0000051481

Well ID:	T0601300669-MW-4	Well Type:	MONITORING
Source:	EDF	Other Name:	MW-4
GAMA PFAS Testing:	Not Reported		
Groundwater Quality Data:	https://gamagroundwater.waterboards.ca.gov/gama/gamamap/public/GamaDataDisplay.asp?dataset=EDF&samp_date=&global_id=T0601300669&assigned_name=MW-4&store_num=		
GeoTracker Data:	https://geotracker.waterboards.ca.gov/profile_report.asp?cmd=MWEDFResults&global_id=T0601300669&assigned_name=MW-4		

8
NE
1/4 - 1/2 Mile
Lower

CA WELLS CADWR9000038156

State Well #:	02N01E15N001M	Station ID:	2557
Well Name:	Not Reported	Basin Name:	Pittsburg Plain
Well Use:	Unknown	Well Type:	Unknown
Well Depth:	118	Well Completion Rpt #:	Not Reported

GEOCHECK® - PHYSICAL SETTING SOURCE MAP FINDINGS

Map ID
Direction
Distance
Elevation

Database EDR ID Number

9
ESE
1/4 - 1/2 Mile
Higher

Site ID: 12263
Groundwater Flow: NW
Shallow Water Depth: 24.12
Deep Water Depth: 26.16
Average Water Depth: Not Reported
Date: 01/29/1988

AQUIFLOW 64771

10
NNE
1/4 - 1/2 Mile
Lower

Well ID: SL1823A658-P-16 Well Type: MONITORING
Source: EDF Other Name: P-16
GAMA PFAS Testing: Not Reported
Groundwater Quality Data: https://gamagroundwater.waterboards.ca.gov/gama/gamamap/public/GamaDataDisplay.asp?dataset=EDF&samp_date=&global_id=SL1823A658&assigned_name=P-16&store_num=
GeoTracker Data: https://geotracker.waterboards.ca.gov/profile_report.asp?cmd=MWEDFResults&global_id=SL1823A658&assigned_name=P-16

CA WELLS CAEDF0000114989

B11
NE
1/2 - 1 Mile
Lower

Well ID: SL1823A658-P-10 Well Type: MONITORING
Source: EDF Other Name: P-10
GAMA PFAS Testing: Not Reported
Groundwater Quality Data: https://gamagroundwater.waterboards.ca.gov/gama/gamamap/public/GamaDataDisplay.asp?dataset=EDF&samp_date=&global_id=SL1823A658&assigned_name=P-10&store_num=
GeoTracker Data: https://geotracker.waterboards.ca.gov/profile_report.asp?cmd=MWEDFResults&global_id=SL1823A658&assigned_name=P-10

CA WELLS CAEDF0000068717

C12
NE
1/2 - 1 Mile
Lower

Well ID: SL1823A658-P-15 Well Type: MONITORING
Source: EDF Other Name: P-15
GAMA PFAS Testing: Not Reported
Groundwater Quality Data: https://gamagroundwater.waterboards.ca.gov/gama/gamamap/public/GamaDataDisplay.asp?dataset=EDF&samp_date=&global_id=SL1823A658&assigned_name=P-15&store_num=
GeoTracker Data: https://geotracker.waterboards.ca.gov/profile_report.asp?cmd=MWEDFResults&global_id=SL1823A658&assigned_name=P-15

CA WELLS CAEDF0000112852

GEOCHECK® - PHYSICAL SETTING SOURCE MAP FINDINGS

Map ID
Direction
Distance
Elevation

Database EDR ID Number

B13
NE
1/2 - 1 Mile
Lower

CA WELLS CAEDF000000655

Well ID:	SL1823A658-P-8	Well Type:	MONITORING
Source:	EDF	Other Name:	P-8
GAMA PFAS Testing:	Not Reported		
Groundwater Quality Data:	https://gamagroundwater.waterboards.ca.gov/gama/gamamap/public/GamaDataDisplay.asp?dataset=EDF&samp_date=&global_id=SL1823A658&assigned_name=P-8&store_num=		
GeoTracker Data:	https://geotracker.waterboards.ca.gov/profile_report.asp?cmd=MWEDFResults&global_id=SL1823A658&assigned_name=P-8		

B14
NE
1/2 - 1 Mile
Lower

CA WELLS CAEDF0000112034

Well ID:	SL1823A658-P-4	Well Type:	MONITORING
Source:	EDF	Other Name:	P-4
GAMA PFAS Testing:	Not Reported		
Groundwater Quality Data:	https://gamagroundwater.waterboards.ca.gov/gama/gamamap/public/GamaDataDisplay.asp?dataset=EDF&samp_date=&global_id=SL1823A658&assigned_name=P-4&store_num=		
GeoTracker Data:	https://geotracker.waterboards.ca.gov/profile_report.asp?cmd=MWEDFResults&global_id=SL1823A658&assigned_name=P-4		

C15
NE
1/2 - 1 Mile
Lower

CA WELLS CAEDF0000134778

Well ID:	SL1823A658-P-13	Well Type:	MONITORING
Source:	EDF	Other Name:	P-13
GAMA PFAS Testing:	Not Reported		
Groundwater Quality Data:	https://gamagroundwater.waterboards.ca.gov/gama/gamamap/public/GamaDataDisplay.asp?dataset=EDF&samp_date=&global_id=SL1823A658&assigned_name=P-13&store_num=		
GeoTracker Data:	https://geotracker.waterboards.ca.gov/profile_report.asp?cmd=MWEDFResults&global_id=SL1823A658&assigned_name=P-13		

D16
East
1/2 - 1 Mile
Lower

CA WELLS CADWR9000038149

State Well #:	02N01E15P001M	Station ID:	2558
Well Name:	Not Reported	Basin Name:	Pittsburg Plain
Well Use:	Unknown	Well Type:	Unknown
Well Depth:	160	Well Completion Rpt #:	Not Reported

GEOCHECK® - PHYSICAL SETTING SOURCE MAP FINDINGS

Map ID
Direction
Distance
Elevation

Database EDR ID Number

D17
East
1/2 - 1 Mile
Lower

CA WELLS CAUSGSN00006974

Well ID:	USGS-380044121510301	Well Type:	UNK
Source:	United States Geological Survey		
Other Name:	USGS-380044121510301	GAMA PFAS Testing:	Not Reported
Groundwater Quality Data:	https://gamagroundwater.waterboards.ca.gov/gama/gamamap/public/GamaDataDisplay.asp?dataset=USGSNEW&samp_date=&global_id=&assigned_name=USGS-380044121510301&store_num=		
GeoTracker Data:	Not Reported		

D18
East
1/2 - 1 Mile
Lower

FED USGS USGS40000186535

Organization ID:	USGS-CA		
Organization Name:	USGS California Water Science Center		
Monitor Location:	002N001E22C001M	Type:	Well
Description:	Not Reported	HUC:	18050001
Drainage Area:	Not Reported	Drainage Area Units:	Not Reported
Contrib Drainage Area:	Not Reported	Contrib Drainage Area Unts:	Not Reported
Aquifer:	Central Valley aquifer system		
Formation Type:	Quaternary Alluvium	Aquifer Type:	Not Reported
Construction Date:	19310731	Well Depth:	160
Well Depth Units:	ft	Well Hole Depth:	160
Well Hole Depth Units:	ft		

Ground water levels,Number of Measurements:	29	Level reading date:	1973-10-03
Feet below surface:	19.72	Feet to sea level:	Not Reported
Note:	Not Reported		
Level reading date:	1973-05-22	Feet below surface:	18.98
Feet to sea level:	Not Reported	Note:	Not Reported
Level reading date:	1973-03-20	Feet below surface:	18.05
Feet to sea level:	Not Reported	Note:	Not Reported
Level reading date:	1973-02-22	Feet below surface:	18.43
Feet to sea level:	Not Reported	Note:	Not Reported
Level reading date:	1973-01-23	Feet below surface:	19.39
Feet to sea level:	Not Reported	Note:	Not Reported
Level reading date:	1972-12-19	Feet below surface:	20.49
Feet to sea level:	Not Reported	Note:	Not Reported
Level reading date:	1972-11-14	Feet below surface:	20.68
Feet to sea level:	Not Reported	Note:	Not Reported
Level reading date:	1972-09-19	Feet below surface:	21.92
Feet to sea level:	Not Reported	Note:	Not Reported
Level reading date:	1972-08-22	Feet below surface:	21.80
Feet to sea level:	Not Reported	Note:	Not Reported

GEOCHECK® - PHYSICAL SETTING SOURCE MAP FINDINGS

Level reading date:	1972-07-18	Feet below surface:	21.69
Feet to sea level:	Not Reported	Note:	Not Reported
Level reading date:	1972-06-21	Feet below surface:	21.75
Feet to sea level:	Not Reported	Note:	Not Reported
Level reading date:	1972-03-22	Feet below surface:	20.85
Feet to sea level:	Not Reported	Note:	Not Reported
Level reading date:	1972-02-22	Feet below surface:	20.77
Feet to sea level:	Not Reported	Note:	Not Reported
Level reading date:	1972-01-19	Feet below surface:	20.84
Feet to sea level:	Not Reported	Note:	Not Reported
Level reading date:	1971-12-21	Feet below surface:	21.08
Feet to sea level:	Not Reported	Note:	Not Reported
Level reading date:	1971-11-23	Feet below surface:	21.19
Feet to sea level:	Not Reported	Note:	Not Reported
Level reading date:	1971-10-28	Feet below surface:	21.25
Feet to sea level:	Not Reported	Note:	Not Reported
Level reading date:	1971-09-22	Feet below surface:	21.14
Feet to sea level:	Not Reported	Note:	Not Reported
Level reading date:	1971-08-24	Feet below surface:	21.02
Feet to sea level:	Not Reported	Note:	Not Reported
Level reading date:	1971-07-21	Feet below surface:	20.70
Feet to sea level:	Not Reported	Note:	Not Reported
Level reading date:	1971-06-23	Feet below surface:	20.53
Feet to sea level:	Not Reported	Note:	Not Reported
Level reading date:	1971-05-20	Feet below surface:	20.03
Feet to sea level:	Not Reported	Note:	Not Reported
Level reading date:	1971-04-22	Feet below surface:	19.94
Feet to sea level:	Not Reported	Note:	Not Reported
Level reading date:	1971-03-25	Feet below surface:	19.80
Feet to sea level:	Not Reported	Note:	Not Reported
Level reading date:	1971-03-04	Feet below surface:	19.84
Feet to sea level:	Not Reported	Note:	Not Reported
Level reading date:	1971-01-27	Feet below surface:	19.77
Feet to sea level:	Not Reported	Note:	Not Reported
Level reading date:	1970-12-22	Feet below surface:	20.04
Feet to sea level:	Not Reported	Note:	Not Reported
Level reading date:	1970-11-24	Feet below surface:	20.99
Feet to sea level:	Not Reported	Note:	Not Reported
Level reading date:	1970-10-29	Feet below surface:	21.09
Feet to sea level:	Not Reported	Note:	Not Reported

GEOCHECK® - PHYSICAL SETTING SOURCE MAP FINDINGS

Map ID
Direction
Distance
Elevation

Database EDR ID Number

B19
NE
1/2 - 1 Mile
Lower

CA WELLS CAEDF0000078669

Well ID:	SL1823A658-MW-2	Well Type:	MONITORING
Source:	EDF	Other Name:	MW-2
GAMA PFAS Testing:	Not Reported		
Groundwater Quality Data:	https://gamagroundwater.waterboards.ca.gov/gama/gamamap/public/GamaDataDisplay.asp?dataset=EDF&samp_date=&global_id=SL1823A658&assigned_name=MW-2&store_num=		
GeoTracker Data:	https://geotracker.waterboards.ca.gov/profile_report.asp?cmd=MWEDFResults&global_id=SL1823A658&assigned_name=MW-2		

E20
ENE
1/2 - 1 Mile
Lower

CA WELLS CAEDF0000095462

Well ID:	SL1823A658-P-3	Well Type:	MONITORING
Source:	EDF	Other Name:	P-3
GAMA PFAS Testing:	Not Reported		
Groundwater Quality Data:	https://gamagroundwater.waterboards.ca.gov/gama/gamamap/public/GamaDataDisplay.asp?dataset=EDF&samp_date=&global_id=SL1823A658&assigned_name=P-3&store_num=		
GeoTracker Data:	https://geotracker.waterboards.ca.gov/profile_report.asp?cmd=MWEDFResults&global_id=SL1823A658&assigned_name=P-3		

F21
NE
1/2 - 1 Mile
Lower

CA WELLS CAEDF0000094654

Well ID:	SL1823A658-P-9	Well Type:	MONITORING
Source:	EDF	Other Name:	P-9
GAMA PFAS Testing:	Not Reported		
Groundwater Quality Data:	https://gamagroundwater.waterboards.ca.gov/gama/gamamap/public/GamaDataDisplay.asp?dataset=EDF&samp_date=&global_id=SL1823A658&assigned_name=P-9&store_num=		
GeoTracker Data:	https://geotracker.waterboards.ca.gov/profile_report.asp?cmd=MWEDFResults&global_id=SL1823A658&assigned_name=P-9		

E22
NE
1/2 - 1 Mile
Lower

CA WELLS CAEDF0000032834

Well ID:	SL1823A658-P-19	Well Type:	MONITORING
Source:	EDF	Other Name:	P-19
GAMA PFAS Testing:	Not Reported		
Groundwater Quality Data:	https://gamagroundwater.waterboards.ca.gov/gama/gamamap/public/GamaDataDisplay.asp?dataset=EDF&samp_date=&global_id=SL1823A658&assigned_name=P-19&store_num=		
GeoTracker Data:	https://geotracker.waterboards.ca.gov/profile_report.asp?cmd=MWEDFResults&global_id=SL1823A658&assigned_name=P-19		

GEOCHECK® - PHYSICAL SETTING SOURCE MAP FINDINGS

Map ID
Direction
Distance
Elevation

Database EDR ID Number

F23
NE
1/2 - 1 Mile
Lower

CA WELLS CAEDF0000125331

Well ID:	SL1823A658-P-20	Well Type:	MONITORING
Source:	EDF	Other Name:	P-20
GAMA PFAS Testing:	Not Reported		
Groundwater Quality Data:	https://gamagroundwater.waterboards.ca.gov/gama/gamamap/public/GamaDataDisplay.asp?dataset=EDF&samp_date=&global_id=SL1823A658&assigned_name=P-20&store_num=		
GeoTracker Data:	https://geotracker.waterboards.ca.gov/profile_report.asp?cmd=MWEDFResults&global_id=SL1823A658&assigned_name=P-20		

F24
NE
1/2 - 1 Mile
Lower

CA WELLS CAEDF0000093239

Well ID:	SL1823A658-P-12	Well Type:	MONITORING
Source:	EDF	Other Name:	P-12
GAMA PFAS Testing:	Not Reported		
Groundwater Quality Data:	https://gamagroundwater.waterboards.ca.gov/gama/gamamap/public/GamaDataDisplay.asp?dataset=EDF&samp_date=&global_id=SL1823A658&assigned_name=P-12&store_num=		
GeoTracker Data:	https://geotracker.waterboards.ca.gov/profile_report.asp?cmd=MWEDFResults&global_id=SL1823A658&assigned_name=P-12		

F25
NE
1/2 - 1 Mile
Lower

CA WELLS CAEDF0000000231

Well ID:	SL1823A658-P-18	Well Type:	MONITORING
Source:	EDF	Other Name:	P-18
GAMA PFAS Testing:	Not Reported		
Groundwater Quality Data:	https://gamagroundwater.waterboards.ca.gov/gama/gamamap/public/GamaDataDisplay.asp?dataset=EDF&samp_date=&global_id=SL1823A658&assigned_name=P-18&store_num=		
GeoTracker Data:	https://geotracker.waterboards.ca.gov/profile_report.asp?cmd=MWEDFResults&global_id=SL1823A658&assigned_name=P-18		

E26
NE
1/2 - 1 Mile
Lower

CA WELLS CAEDF0000141160

Well ID:	SL1823A658-P-11	Well Type:	MONITORING
Source:	EDF	Other Name:	P-11
GAMA PFAS Testing:	Not Reported		
Groundwater Quality Data:	https://gamagroundwater.waterboards.ca.gov/gama/gamamap/public/GamaDataDisplay.asp?dataset=EDF&samp_date=&global_id=SL1823A658&assigned_name=P-11&store_num=		
GeoTracker Data:	https://geotracker.waterboards.ca.gov/profile_report.asp?cmd=MWEDFResults&global_id=SL1823A658&assigned_name=P-11		

GEOCHECK® - PHYSICAL SETTING SOURCE MAP FINDINGS

Map ID
Direction
Distance
Elevation

Database EDR ID Number

G27
East
1/2 - 1 Mile
Lower

CA WELLS CADDW0000016159

Well ID:	0707594-001	Well Type:	MUNICIPAL
Source:	Department of Health Services		
Other Name:	WELL HEAD	GAMA PFAS Testing:	Not Reported
Groundwater Quality Data:	https://gamagroundwater.waterboards.ca.gov/gama/gamamap/public/GamaDataDisplay.asp?dataset=DHS&samp_date=&global_id=&assigned_name=0707594-001&store_num=		
GeoTracker Data:	Not Reported		

G28
East
1/2 - 1 Mile
Lower

CA WELLS 1613

Seq:	1613	Prim sta c:	02N/01E-22B01 M
Frds no:	0707594001	County:	07
District:	37	User id:	07C
System no:	0707594	Water type:	G
Source nam:	WELL 01	Station ty:	WELL/AMBNT/MUN/INTAKE
Latitude:	380042.0	Longitude:	1215053.0
Precision:	3	Status:	AR
Comment 1:	Not Reported	Comment 2:	Not Reported
Comment 3:	Not Reported	Comment 4:	Not Reported
Comment 5:	Not Reported	Comment 6:	Not Reported
Comment 7:	Not Reported		
System no:	0707594	System nam:	Casa Medanos Water System
Hqname:	Not Reported	Address:	Not Reported
City:	Not Reported	State:	Not Reported
Zip:	Not Reported	Zip ext:	Not Reported
Pop serv:	0	Connection:	0
Area serve:	Not Reported		
Sample date:	25-JUL-17	Finding:	4.9
Chemical:	NITRATE (AS N)	Report units:	MG/L
Dir:	0.4		
Sample date:	20-JUL-16	Finding:	6.21
Chemical:	GROSS ALPHA	Report units:	PCI/L
Dir:	3.		
Sample date:	20-JUL-16	Finding:	1.54
Chemical:	GROSS ALPHA COUNTING ERROR	Report units:	PCI/L
Dir:	0.		
Sample date:	20-JUL-16	Finding:	2.29
Chemical:	RADIUM 228	Report units:	PCI/L
Dir:	1.		
Sample date:	20-JUL-16	Finding:	0.3
Chemical:	RADIUM 228 COUNTING ERROR	Report units:	PCI/L
Dir:	0.		
Sample date:	20-JUL-16	Finding:	0.67
Chemical:	GROSS ALPHA MDA95	Report units:	PCI/L

GEOCHECK® - PHYSICAL SETTING SOURCE MAP FINDINGS

Dir:	0.		
Sample date:	20-JUL-16	Finding:	0.42
Chemical:	RADIUM 228 MDA95	Report units:	PCI/L
Dir:	0.		
Sample date:	20-JUL-16	Finding:	7.9
Chemical:	CHROMIUM, HEXAVALENT	Report units:	UG/L
Dir:	1.		
Sample date:	20-JUL-16	Finding:	1100.
Chemical:	SPECIFIC CONDUCTANCE	Report units:	US
Dir:	0.		
Sample date:	20-JUL-16	Finding:	7.85
Chemical:	PH, LABORATORY	Report units:	Not Reported
Dir:	0.		
Sample date:	20-JUL-16	Finding:	230.
Chemical:	ALKALINITY (TOTAL) AS CaCO3	Report units:	MG/L
Dir:	0.		
Sample date:	20-JUL-16	Finding:	280.
Chemical:	BICARBONATE ALKALINITY	Report units:	MG/L
Dir:	0.		
Sample date:	20-JUL-16	Finding:	4.8
Chemical:	NITRATE (AS N)	Report units:	MG/L
Dir:	0.4		
Sample date:	20-JUL-16	Finding:	320.
Chemical:	HARDNESS (TOTAL) AS CaCO3	Report units:	MG/L
Dir:	0.		
Sample date:	20-JUL-16	Finding:	320.
Chemical:	HARDNESS (TOTAL) AS CaCO3	Report units:	MG/L
Dir:	0.		
Sample date:	20-JUL-16	Finding:	55.
Chemical:	CALCIUM	Report units:	MG/L
Dir:	0.		
Sample date:	20-JUL-16	Finding:	44.
Chemical:	MAGNESIUM	Report units:	MG/L
Dir:	0.		
Sample date:	20-JUL-16	Finding:	130.
Chemical:	SODIUM	Report units:	MG/L
Dir:	0.		
Sample date:	20-JUL-16	Finding:	4.6
Chemical:	POTASSIUM	Report units:	MG/L
Dir:	0.		
Sample date:	20-JUL-16	Finding:	66.
Chemical:	CHLORIDE	Report units:	MG/L
Dir:	0.		
Sample date:	20-JUL-16	Finding:	250.
Chemical:	SULFATE	Report units:	MG/L
Dir:	0.5		

GEOCHECK® - PHYSICAL SETTING SOURCE MAP FINDINGS

Sample date:	20-JUL-16	Finding:	0.13
Chemical:	FLUORIDE (F) (NATURAL-SOURCE)	Report units:	MG/L
Dir:	0.1		
Sample date:	20-JUL-16	Finding:	5.1
Chemical:	ARSENIC	Report units:	UG/L
Dir:	2.		
Sample date:	20-JUL-16	Finding:	28.
Chemical:	MANGANESE	Report units:	UG/L
Dir:	20.		
Sample date:	20-JUL-16	Finding:	37.
Chemical:	NICKEL	Report units:	UG/L
Dir:	10.		
Sample date:	20-JUL-16	Finding:	9.7
Chemical:	SELENIUM	Report units:	UG/L
Dir:	5.		
Sample date:	20-JUL-16	Finding:	780.
Chemical:	TOTAL DISSOLVED SOLIDS	Report units:	MG/L
Dir:	0.		
Sample date:	20-JUL-16	Finding:	9.e-002
Chemical:	TURBIDITY, LABORATORY	Report units:	NTU
Dir:	0.1		
Sample date:	23-OCT-14	Finding:	21.
Chemical:	NITRATE (AS NO3)	Report units:	MG/L
Dir:	2.		
Sample date:	10-OCT-13	Finding:	21.
Chemical:	NITRATE (AS NO3)	Report units:	MG/L
Dir:	2.		
Sample date:	24-OCT-12	Finding:	290.
Chemical:	BICARBONATE ALKALINITY	Report units:	MG/L
Dir:	0.		
Sample date:	24-OCT-12	Finding:	290.
Chemical:	HARDNESS (TOTAL) AS CaCO3	Report units:	MG/L
Dir:	0.		
Sample date:	24-OCT-12	Finding:	51.
Chemical:	CALCIUM	Report units:	MG/L
Dir:	0.		
Sample date:	24-OCT-12	Finding:	40.
Chemical:	MAGNESIUM	Report units:	MG/L
Dir:	0.		
Sample date:	24-OCT-12	Finding:	130.
Chemical:	SODIUM	Report units:	MG/L
Dir:	0.		
Sample date:	24-OCT-12	Finding:	4.8
Chemical:	POTASSIUM	Report units:	MG/L
Dir:	0.		
Sample date:	24-OCT-12	Finding:	85.
Chemical:	CHLORIDE	Report units:	MG/L

GEOCHECK® - PHYSICAL SETTING SOURCE MAP FINDINGS

Dir:	0.		
Sample date:	24-OCT-12	Finding:	210.
Chemical:	SULFATE	Report units:	MG/L
Dir:	0.5		
Sample date:	24-OCT-12	Finding:	0.3
Chemical:	FLUORIDE (F) (NATURAL-SOURCE)	Report units:	MG/L
Dir:	0.1		
Sample date:	24-OCT-12	Finding:	5.3
Chemical:	ARSENIC	Report units:	UG/L
Dir:	2.		
Sample date:	24-OCT-12	Finding:	38.
Chemical:	MANGANESE	Report units:	UG/L
Dir:	20.		
Sample date:	24-OCT-12	Finding:	13.
Chemical:	NICKEL	Report units:	UG/L
Dir:	10.		
Sample date:	24-OCT-12	Finding:	7.4
Chemical:	SELENIUM	Report units:	UG/L
Dir:	5.		
Sample date:	24-OCT-12	Finding:	720.
Chemical:	TOTAL DISSOLVED SOLIDS	Report units:	MG/L
Dir:	0.		
Sample date:	24-OCT-12	Finding:	22.
Chemical:	NITRATE (AS NO3)	Report units:	MG/L
Dir:	2.		
Sample date:	24-OCT-12	Finding:	0.76
Chemical:	TURBIDITY, LABORATORY	Report units:	NTU
Dir:	0.1		
Sample date:	24-OCT-12	Finding:	14.
Chemical:	CHROMIUM (TOTAL)	Report units:	UG/L
Dir:	10.		
Sample date:	24-OCT-12	Finding:	22.
Chemical:	NITRATE (AS NO3)	Report units:	MG/L
Dir:	2.		
Sample date:	24-OCT-12	Finding:	240.
Chemical:	ALKALINITY (TOTAL) AS CaCO3	Report units:	MG/L
Dir:	0.		
Sample date:	24-OCT-12	Finding:	7.9
Chemical:	PH, LABORATORY	Report units:	Not Reported
Dir:	0.		
Sample date:	24-OCT-12	Finding:	1100.
Chemical:	SPECIFIC CONDUCTANCE	Report units:	US
Dir:	0.		

GEOCHECK® - PHYSICAL SETTING SOURCE MAP FINDINGS

Map ID
Direction
Distance
Elevation

Database EDR ID Number

29
WNW
1/2 - 1 Mile
Higher

Site ID: 71215
Groundwater Flow: NE
Shallow Water Depth: 52.54
Deep Water Depth: 53.58
Average Water Depth: Not Reported
Date: 01/15/1991

AQUIFLOW 64753

30
NNE
1/2 - 1 Mile
Lower

Well ID: L10005305018-I-1-06 Well Type: MONITORING
Source: EDF Other Name: I-1-06
GAMA PFAS Testing: Not Reported
Groundwater Quality Data: https://gamagroundwater.waterboards.ca.gov/gama/gamamap/public/GamaDataDisplay.asp?dataset=EDF&samp_date=&global_id=L10005305018&assigned_name=I-1-06&store_num=
GeoTracker Data: https://geotracker.waterboards.ca.gov/profile_report.asp?cmd=MWEDFResults&global_id=L10005305018&assigned_name=I-1-06

CA WELLS CAEDF0000089101

31
North
1/2 - 1 Mile
Lower

Well ID: L10005305018-I-1-04 Well Type: MONITORING
Source: EDF Other Name: I-1-04
GAMA PFAS Testing: Not Reported
Groundwater Quality Data: https://gamagroundwater.waterboards.ca.gov/gama/gamamap/public/GamaDataDisplay.asp?dataset=EDF&samp_date=&global_id=L10005305018&assigned_name=I-1-04&store_num=
GeoTracker Data: https://geotracker.waterboards.ca.gov/profile_report.asp?cmd=MWEDFResults&global_id=L10005305018&assigned_name=I-1-04

CA WELLS CAEDF0000128430

H32
NNW
1/2 - 1 Mile
Lower

Well ID: L10005305018-C-04 Well Type: MONITORING
Source: EDF Other Name: C-04
GAMA PFAS Testing: Not Reported
Groundwater Quality Data: https://gamagroundwater.waterboards.ca.gov/gama/gamamap/public/GamaDataDisplay.asp?dataset=EDF&samp_date=&global_id=L10005305018&assigned_name=C-04&store_num=
GeoTracker Data: https://geotracker.waterboards.ca.gov/profile_report.asp?cmd=MWEDFResults&global_id=L10005305018&assigned_name=C-04

CA WELLS CAEDF0000106089

GEOCHECK® - PHYSICAL SETTING SOURCE MAP FINDINGS

Map ID
Direction
Distance
Elevation

Database EDR ID Number

H33
NNW
1/2 - 1 Mile
Lower

CA WELLS CAEDF0000023075

Well ID:	L10005305018-C-11	Well Type:	MONITORING
Source:	EDF	Other Name:	C-11
GAMA PFAS Testing:	Not Reported		
Groundwater Quality Data:	https://gamagroundwater.waterboards.ca.gov/gama/gamamap/public/GamaDataDisplay.asp?dataset=EDF&samp_date=&global_id=L10005305018&assigned_name=C-11&store_num=		
GeoTracker Data:	https://geotracker.waterboards.ca.gov/profile_report.asp?cmd=MWEDFResults&global_id=L10005305018&assigned_name=C-11		

H34
NNW
1/2 - 1 Mile
Lower

CA WELLS CAEDF0000056678

Well ID:	L10005305018-C-11A	Well Type:	MONITORING
Source:	EDF	Other Name:	C-11A
GAMA PFAS Testing:	Not Reported		
Groundwater Quality Data:	https://gamagroundwater.waterboards.ca.gov/gama/gamamap/public/GamaDataDisplay.asp?dataset=EDF&samp_date=&global_id=L10005305018&assigned_name=C-11A&store_num=		
GeoTracker Data:	https://geotracker.waterboards.ca.gov/profile_report.asp?cmd=MWEDFResults&global_id=L10005305018&assigned_name=C-11A		

H35
NNW
1/2 - 1 Mile
Lower

CA WELLS CAEDF0000104758

Well ID:	L10005305018-C-11D	Well Type:	MONITORING
Source:	EDF	Other Name:	C-11D
GAMA PFAS Testing:	Not Reported		
Groundwater Quality Data:	https://gamagroundwater.waterboards.ca.gov/gama/gamamap/public/GamaDataDisplay.asp?dataset=EDF&samp_date=&global_id=L10005305018&assigned_name=C-11D&store_num=		
GeoTracker Data:	https://geotracker.waterboards.ca.gov/profile_report.asp?cmd=MWEDFResults&global_id=L10005305018&assigned_name=C-11D		

1G
WNW
1/2 - 1 Mile
Lower

AQUIFLOW 64753

Site ID:	71215
Groundwater Flow:	NE
Shallow Water Depth:	52.54
Deep Water Depth:	53.58
Average Water Depth:	Not Reported
Date:	01/15/1991

2G
ESE
1/4 - 1/2 Mile
Lower

AQUIFLOW 64771

Site ID:	12263
Groundwater Flow:	NW
Shallow Water Depth:	24.12
Deep Water Depth:	26.16
Average Water Depth:	Not Reported
Date:	01/29/1988

GEOCHECK® - PHYSICAL SETTING SOURCE MAP FINDINGS RADON

AREA RADON INFORMATION

State Database: CA Radon

Radon Test Results

Zipcode	Num Tests	> 4 pCi/L
94565	29	2

Federal EPA Radon Zone for CONTRA COSTA County: 2

- Note: Zone 1 indoor average level > 4 pCi/L.
 : Zone 2 indoor average level >= 2 pCi/L and <= 4 pCi/L.
 : Zone 3 indoor average level < 2 pCi/L.

Federal Area Radon Information for Zip Code: 94565

Number of sites tested: 4

Area	Average Activity	% <4 pCi/L	% 4-20 pCi/L	% >20 pCi/L
Living Area - 1st Floor	1.375 pCi/L	100%	0%	0%
Living Area - 2nd Floor	Not Reported	Not Reported	Not Reported	Not Reported
Basement	Not Reported	Not Reported	Not Reported	Not Reported

PHYSICAL SETTING SOURCE RECORDS SEARCHED

TOPOGRAPHIC INFORMATION

USGS 7.5' Digital Elevation Model (DEM)

Source: United States Geologic Survey

EDR acquired the USGS 7.5' Digital Elevation Model in 2002 and updated it in 2006. The 7.5 minute DEM corresponds to the USGS 1:24,000- and 1:25,000-scale topographic quadrangle maps. The DEM provides elevation data with consistent elevation units and projection.

Current USGS 7.5 Minute Topographic Map

Source: U.S. Geological Survey

HYDROLOGIC INFORMATION

Flood Zone Data: This data was obtained from the Federal Emergency Management Agency (FEMA). It depicts 100-year and 500-year flood zones as defined by FEMA. It includes the National Flood Hazard Layer (NFHL) which incorporates Flood Insurance Rate Map (FIRM) data and Q3 data from FEMA in areas not covered by NFHL.

Source: FEMA

Telephone: 877-336-2627

Date of Government Version: 2003, 2015

NWI: National Wetlands Inventory. This data, available in select counties across the country, was obtained by EDR in 2002, 2005, 2010 and 2015 from the U.S. Fish and Wildlife Service.

State Wetlands Data: Wetland Inventory

Source: Department of Fish and Wildlife

Telephone: 916-445-0411

HYDROGEOLOGIC INFORMATION

AQUIFLOW^R Information System

Source: EDR proprietary database of groundwater flow information

EDR has developed the AQUIFLOW Information System (AIS) to provide data on the general direction of groundwater flow at specific points. EDR has reviewed reports submitted to regulatory authorities at select sites and has extracted the date of the report, hydrogeologically determined groundwater flow direction and depth to water table information.

GEOLOGIC INFORMATION

Geologic Age and Rock Stratigraphic Unit

Source: P.G. Schruben, R.E. Arndt and W.J. Bawiec, Geology of the Conterminous U.S. at 1:2,500,000 Scale - A digital representation of the 1974 P.B. King and H.M. Beikman Map, USGS Digital Data Series DDS - 11 (1994).

STATSGO: State Soil Geographic Database

Source: Department of Agriculture, Natural Resources Conservation Service (NRCS)

The U.S. Department of Agriculture's (USDA) Natural Resources Conservation Service (NRCS) leads the national Conservation Soil Survey (NCSS) and is responsible for collecting, storing, maintaining and distributing soil survey information for privately owned lands in the United States. A soil map in a soil survey is a representation of soil patterns in a landscape. Soil maps for STATSGO are compiled by generalizing more detailed (SSURGO) soil survey maps.

SSURGO: Soil Survey Geographic Database

Source: Department of Agriculture, Natural Resources Conservation Service (NRCS)

Telephone: 800-672-5559

SSURGO is the most detailed level of mapping done by the Natural Resources Conservation Service, mapping scales generally range from 1:12,000 to 1:63,360. Field mapping methods using national standards are used to construct the soil maps in the Soil Survey Geographic (SSURGO) database. SSURGO digitizing duplicates the original soil survey maps. This level of mapping is designed for use by landowners, townships and county natural resource planning and management.

PHYSICAL SETTING SOURCE RECORDS SEARCHED

LOCAL / REGIONAL WATER AGENCY RECORDS

FEDERAL WATER WELLS

PWS: Public Water Systems

Source: EPA/Office of Drinking Water

Telephone: 202-564-3750

Public Water System data from the Federal Reporting Data System. A PWS is any water system which provides water to at least 25 people for at least 60 days annually. PWSs provide water from wells, rivers and other sources.

PWS ENF: Public Water Systems Violation and Enforcement Data

Source: EPA/Office of Drinking Water

Telephone: 202-564-3750

Violation and Enforcement data for Public Water Systems from the Safe Drinking Water Information System (SDWIS) after August 1995. Prior to August 1995, the data came from the Federal Reporting Data System (FRDS).

USGS Water Wells: USGS National Water Inventory System (NWIS)

This database contains descriptive information on sites where the USGS collects or has collected data on surface water and/or groundwater. The groundwater data includes information on wells, springs, and other sources of groundwater.

OTHER STATE DATABASE INFORMATION

Groundwater Ambient Monitoring & Assessment Program

State Water Resources Control Board

Telephone: 916-341-5577

The GAMA Program is California's comprehensive groundwater quality monitoring program. GAMA collects data by testing the untreated, raw water in different types of wells for naturally-occurring and man-made chemicals. The GAMA data includes Domestic, Monitoring and Municipal well types from the following sources, Department of Water Resources, Department of Health Services, EDF, Agricultural Lands, Lawrence Livermore National Laboratory, Department of Pesticide Regulation, United States Geological Survey, Groundwater Ambient Monitoring and Assessment Program and Local Groundwater Projects.

Water Well Database

Source: Department of Water Resources

Telephone: 916-651-9648

California Drinking Water Quality Database

Source: Department of Public Health

Telephone: 916-324-2319

The database includes all drinking water compliance and special studies monitoring for the state of California since 1984. It consists of over 3,200,000 individual analyses along with well and water system information.

California Oil and Gas Well Locations

Source: Dept of Conservation, Geologic Energy Management Division

Telephone: 916-323-1779

Oil and Gas well locations in the state.

California Earthquake Fault Lines

Source: California Division of Mines and Geology

The fault lines displayed on EDR's Topographic map are digitized quaternary fault lines prepared in 1975 by the United State Geological Survey. Additional information (also from 1975) regarding activity at specific fault lines comes from California's Preliminary Fault Activity Map prepared by the California Division of Mines and Geology.

RADON

State Database: CA Radon

Source: Department of Public Health

Telephone: 916-210-8558

Radon Database for California

PHYSICAL SETTING SOURCE RECORDS SEARCHED

Area Radon Information

Source: USGS

Telephone: 703-356-4020

The National Radon Database has been developed by the U.S. Environmental Protection Agency (USEPA) and is a compilation of the EPA/State Residential Radon Survey and the National Residential Radon Survey. The study covers the years 1986 - 1992. Where necessary data has been supplemented by information collected at private sources such as universities and research institutions.

EPA Radon Zones

Source: EPA

Telephone: 703-356-4020

Sections 307 & 309 of IRRA directed EPA to list and identify areas of U.S. with the potential for elevated indoor radon levels.

OTHER

Airport Landing Facilities: Private and public use landing facilities

Source: Federal Aviation Administration, 800-457-6656

Epicenters: World earthquake epicenters, Richter 5 or greater

Source: Department of Commerce, National Oceanic and Atmospheric Administration

California Earthquake Fault Lines: The fault lines displayed on EDR's Topographic map are digitized quaternary fault lines, prepared in 1975 by the United State Geological Survey. Additional information (also from 1975) regarding activity at specific fault lines comes from California's Preliminary Fault Activity Map prepared by the California Division of Mines and Geology.

STREET AND ADDRESS INFORMATION

© 2015 TomTom North America, Inc. All rights reserved. This material is proprietary and the subject of copyright protection and other intellectual property rights owned by or licensed to Tele Atlas North America, Inc. The use of this material is subject to the terms of a license agreement. You will be held liable for any unauthorized copying or disclosure of this material.

THIS PAGE INTENTIONALLY LEFT BLANK